P&E MINING CONSULTANTS INC.
Geologists and Mining Engineers

201 County Court Blvd., Suite 304
Brampton, Ontario
L6W 4L2

Tel: 905-595-0575
Fax: 905-595-0578
www.peconsulting.ca

TECHNICAL REPORT AND UPDATED MINERAL RESOURCE ESTIMATE OF THE ZGOUNDER SILVER PROJECT, KINGDOM OF MOROCCO

UTM NAD83 ZONE 29N 6,199,930 m E AND 3,400,170 m N
LONGITUDE 7° 44' 50" W AND LATITUDE 30° 43' 42" N

FOR
AYA GOLD & SILVER INC.

NI 43-101 & 43-101F1
TECHNICAL REPORT

William Stone, P.Geo.
Fred Brown, P.Geo.
Jarita Barry, P.Geo.
Eugene Puritch, P.Eng., FEC, CET
Antoine Yassa, P.Geo.
Niel Morrison, P.Eng. (DRA Global Limited)
D. Grant Feasby, P.Eng.

P&E Mining Consultants Inc.
Report 415

Effective Date: December 13, 2021
Signing Date: January 28, 2022

TABLE OF CONTENTS

1.0 SUMMARY 1
- 1.1 Property Description and Location 1
- 1.2 Accessibility, Climate, Local Resources, Infrastructure and Physiography 1
- 1.3 History 2
- 1.4 Geology, Mineralization and Deposits Type 2
- 1.5 Exploration and Drilling 4
- 1.6 Sample Preparation, Analysis, Security and Verification 6
- 1.7 Metallurgy and Processing 7
- 1.8 Mineral Resource Estimate 7
- 1.9 Recovery Methods 9
- 1.10 Environmental Studies, Permits and Social or Community Impact 9
- 1.11 Conclusions and Recommendations 10
  - 1.11.1 Conclusions 10
  - 1.11.2 Recommendations 11

2.0 INTRODUCTION AND TERMS OF REFERENCE 13
- 2.1 Terms of Reference 13
- 2.2 Site Visit 13
- 2.3 Sources of Information 14
- 2.4 Units and Currency 15

3.0 RELIANCE ON OTHER EXPERTS 20
- 3.1 Introduction 20
- 3.2 Mineral Tenure and Surface Rights 20
- 3.3 Environmental Studies, Permits, and Social or Community Impacts 20

4.0 PROPERTY DESCRIPTION AND LOCATION 21
- 4.1 Location 21
- 4.2 Property Description 21
- 4.3 Land Tenure 23
- 4.4 Land Agreements and Royalties 23
- 4.5 Environmental and Permitting 24
- 4.6 Other Properties of Interest 24
- 4.7 Other Significant Factors and Risks 25

5.0 ACCESSIBILITY, CLIMATE, LOCAL RESOURCES, INFRASTRUCTURE AND PHYSIOGRAPHY 26
- 5.1 Access 26
- 5.2 Climate 27
- 5.3 Local Resources 28
- 5.4 Physiography 34

6.0 HISTORY 36
- 6.1 Exploration and Mining History 36
  - 6.1.1 Ancient Works 36
  - 6.1.2 SNAM-BRGM Period (1950 to 1979) 37
  - 6.1.3 Somil Period (1982 to 1990) 37
  - 6.1.4 The BRPM Period (1990 to 1999) 39
  - 6.1.5 CMT Period (2002 to 2004) 42
  - 6.1.6 Maya Period (2012 to 2020) 46

6.2 Historical Mineral Resource and Mineral Reserve Estimates 47
6.2.1 SNAM-BRGM 47
6.2.2 SOMIL 47
6.2.3 BRPM-Icelandic 47
6.2.3 CMT 48
6.2.4 Maya 49
6.3 Previous Mineral Resource Estimate 53
7.0 GEOLOGICAL SETTING AND MINERALIZATION 55
7.1 Regional Geology 55
7.2 Property Geology 56
7.2.1 Blue Formation 60
7.2.2 Brown Formation 60
7.2.3 Black Formation 61
7.3 Deposit Geology and Structure 62
7.4 Mineralization 64
8.0 DEPOSIT TYPES 68
9.0 EXPLORATION 71
9.1 Geological Activities 71
9.1.1 2018-19 Surface Sampling 71
9.1.2 Surface Mapping 75
9.1.3 2019 Trenching Program 78
9.2 3-D Laser Scanning Survey 80
9.3 Airborne Geophysics 88
10.0 DRILLING 89
10.1 Percussion Drilling 89
10.1.1 2016 to 2017 T28 Programs 90
10.1.2 2018 to 2019 RC Programs 90
10.2 2020 to February 2021 Percussion Drilling (T28) and Diamond Drilling 90
10.3 Post-February 2021 Percussion Drilling (T28) 95
10.4 Diamond Drilling 98
10.4.1 2015 Drilling Program 98
10.4.2 2017 Drilling Program 100
10.4.3 2019 Drilling Program 102
10.4.4 2020 Drilling Program 102
10.4.5 2021 Drilling Program: Through February 2021 103
10.4.6 2021 Drilling Program: Post-February 2021 105
11.0 SAMPLE PREPARATION, ANALYSIS AND SECURITY 108
11.1 Sample Preparation 108
11.1.1 Logging and Sampling 108
11.1.2 Bulk Density Determination 108
11.1.3 Preparation and Analysis 112
11.1.3.1 Zgounder Laboratory Sample Preparation and Analysis 113
11.1.3.2 AfriLab Laboratory Sample Preparation and Analysis 116
11.1.3.3 ALS Laboratory Sample Preparation and Analysis 116
11.1.4 Security – Chain of Custody 116
11.1.5 Conclusion 116
11.2 Aya Quality Assurance/Quality Control Review 117

11.2.1 2020 to February 2021 Diamond Drill Hole Program – Analyses Performed at AfriLab 119
11.2.1.1 Performance of Certified Reference Materials 119
11.2.1.2 Performance of Blanks 121
11.2.1.3 Performance of Duplicates 121
11.2.2 2020-February 2021 T28 Production Drilling – Analyses Performed at Zgounder Laboratory 123
11.2.2.1 Performance of Certified Reference Materials 123
11.2.2.2 Performance of Blanks 124
11.2.2.3 Performance of Duplicates 125
11.2.3 2020 Tailings Drilling Program – Analyses Performed at AfriLab, Marrakesh Laboratory 127
11.2.3.1 Performance of Certified Reference Materials 127
11.2.3.2 Performance of Blanks 128
11.2.3.3 Performance of Duplicates 129
11.3 2020 Aya Umpire Sampling Program 130
11.3.1 Post-February 2021 Diamond Drill Hole Program – Analyses Performed at AfriLab 136
11.3.1.1 Performance of Certified Reference Materials 136
11.3.1.2 Performance of Blanks 139
11.3.1.3 Performance of Duplicates 139
11.3.2 Post-February 2021 T28 Production Drilling – Analyses Performed at ZMSM Laboratory 140
11.3.2.1 Performance of Certified Reference Materials 141
11.3.2.2 Performance of Blanks 143
11.3.2.3 Performance of Duplicates 144
11.4 Conclusion 145
12.0 DATA VERIFICATION 146
12.1 February 2021 Drill Hole Database 146
12.2 December 2021 Drill Hole Database 146
12.3 January 2021 P&E Site Visit and Independent Sampling 146
12.4 November 2021 P&E Site Visit and Independent Sampling 148
12.5 Conclusion 149
13.0 MINERAL PROCESSING AND METALLURGICAL TESTING 150
13.1 Previous Metallurgical Testwork 150
13.2 Zgounder Deposit Testwork Summary From Preliminary Economic Assessment (PEA) 150
13.2.1 Bureau de Recherche et Participation Minière ("BRPM") Testwork (1978) 150
13.2.2 Bureau de Recherche Géologique et Minière ("BRGM") Testwork (2003) 150
13.2.3 Zgounder's Laboratory (2015) 151
13.2.4 Yantai Xinhai Mining Research and Design Co., Ltd (2016) 151
13.2.5 Yantai Xinhai Mining Research and Design Co., Ltd (2017) 152
13.2.6 SGS Mineral Testwork (2019) 152
13.2.7 Multi-disciplinary Digital Publishing Institute ("MDPI") Published Testwork (2019) 153

13.3 2021 Metallurgical Testwork Sample Selection 153
13.4 2021 Metallurgical TestWork 154
14.0 MINERAL RESOURCE ESTIMATES 155
14.1 Introduction 156
14.2 Mineral Resource Database 156
14.3 Economic Considerations 157
14.4 Block Model 158
14.5 Mineralization Domains 159
14.6 Exploratory Data Analysis 159
14.7 Compositing 160
14.8 Treatment of Extreme Values 162
14.9 Continuity Analysis 163
14.10 Grade Estimation and Mineral Resource Classification 165
14.11 Mineral Resource Estimate 165
14.12 Validation 167
15.0 MINERAL RESERVE ESTIMATES 169
16.0 MINING METHODS 170
17.0 RECOVERY METHODS 171
17.1 Existing Flotation Plant 171
17.2 Existing Cyanidation Plant 173
17.3 New Treatment Plant No. 3 174
18.0 PROJECT INFRASTRUCTURE 177
19.0 MARKET STUDIES AND CONTRACTS 179
20.0 ENVIRONMENTAL STUDIES, PERMITS, AND SOCIAL OR COMMUNITY IMPACTS 180
20.1 Environmental Impact Assessment Study 181
20.1.1 Introduction 181
20.1.2 Analysis of the Legislative and Regulatory Framework 183
20.1.3 Other Legal Conventions and Guidelines Applicable to the Project 184
20.2 Social Baseline Surveys 184
20.3 Environmental Baseline Surveys 185
20.3.1 Water Sampling 185
20.3.2 Soil Sampling 187
20.3.3 Air Quality 188
20.3.4 Noise 188
20.3.5 Biodiversity 188
20.3.6 Impact Assessment 188
20.4 Environmental Monitoring 188
20.4.1 2014 to 2020 Impact Assessments 188
20.4.2 2021 Environmental Impact Assessment 189
20.5 **Mine Closure** 190
21.0 CAPITAL AND OPERATING COSTS 191
22.0 ECONOMIC ANALYSIS 192
23.0 ADJACENT PROPERTIES 193
24.0 OTHER RELEVANT DATA AND INFORMATION 194
25.0 INTERPRETATION AND CONCLUSIONS 195

26.0 RECOMMENDATIONS 197
27.0 REFERENCES 199
28.0 CERTIFICATES 202
APPENDIX A DRILL HOLE PLAN 209
APPENDIX B 3-D DOMAINS 211
APPENDIX C VARIOGRAMS 213
APPENDIX D AG BLOCK MODEL CROSS SECTIONS AND PLANS 218
APPENDIX E CLASSIFICATION BLOCK MODEL CROSS SECTIONS AND PLANS 228
APPENDIX F OPTIMIZED PIT SHELL 238
APPENDIX G COLLAR LOCATION FOR HOLES IN THE ZGOUNDER DATABASE 240
APPENDIX H MINERALIZED INTERSECTIONS USING A CUT-OFF GRADE OF 75 G/T AG IN THE ZGOUNDER DATABASE 367

LIST OF TABLES

Table 1.1 Updated Mineral Resource Estimate (1-13) ... 8
Table 1.2 Recommended 2022 Program and Budget for Zgounder Silver Project ... 12
Table 2.1 Qualified Persons Responsible for this Technical Report ... 15
Table 2.2 Terminology and Abbreviations (NI 43-101) ... 15
Table 6.1 CMT Exploration Programs from 2002 to 2004 ... 42
Table 6.2 Summary of CMT Underground Workings from 2002 to 2004 (CMT Final Report, 2004) ... 45
Table 6.3 Distribution of Various Historical Mineral Reserve Blocks (ACA Howe International Report, 1999) ... 48
Table 6.4 Comparison of CMT Historical Mineral Reserves Between 2002 and 2004 ... 49
Table 6.5 Zgounder Base Case (>125 g/t Ag) Historical Mineral Resource Estimate from 2014 Zgounder Pre-Feasibility Study ... 51
Table 6.6 Estimated Mineral Reserves 2014 Pre-Feasibility Study ... 51
Table 6.7 Mineral Resource Estimate at Zgounder Silver Mine from 2018 Zgounder PEA ... 52
Table 6.8 P&E Updated Mineral Resource Estimate (Effective March 1, 2021) (1-12) ... 53
Table 9.1 2019 Trench Sampling Highlights ... 80
Table 10.1 Zgounder Drilling Database Per Hole Type ... 89
Table 10.2 Summary of Diamond Drilling Programs ... 98
Table 11.1 Bulk Density Factor for Each Rock Type and Mineralized Material Observed at the Zgounder Project ... 111
Table 11.2 Summary of the Independent and Reputable Assay Laboratories Used Since 1980s ... 113
Table 11.3 Example of Preset Sampling Protocol at Zgounder ... 118
Table 11.4 Summary of Certified Reference Materials Used at Zgounder in 2020 - 2021 ... 119
Table 11.5 Summary of Quality Control Samples Used by ZMSM in Diamond Drill Hole Sample Flow Sent to AfriLab and the T28 Sample Flow Analysed at the ZMSM Laboratory in 2020-2021 ... 119
Table 11.6 Summary of Check Samples Sent to a Secondary Lab in 2020 ... 130
Table 13.1 New Gravity-Flotation Lock Test Results ... 152
Table 14.1 Mineral Resource Estimate * ... 156
Table 14.2 Drill Hole Summary ... 157
Table 14.3 Economic Parameters ... 158
Table 14.4 Block Model Setup ... 158
Table 14.5 Geological Zones ... 159
Table 14.6 Ag g/t Assay Summary Statistics ... 160
Table 14.7 Summary of Bulk Density Statistics (t/m^3) ... 160
Table 14.8 Composite Spatial Duplicates ... 161
Table 14.9 Ag g/t Composite Summary Statistics ... 161
Table 14.10 Experimental Semi-Variogram of Ag Composites ... 164
Table 14.11 Search Ellipsoids Ranges (m) ... 165
Table 14.12 Updated Mineral Resource Estimate (1-13) ... 166
Table 17.1 Existing and Operating Comminution Equipment at the Flotation Process Plant ... 172
Table 17.2 List of Reagents and Grinding Media Used at the Existing Flotation Process Plant ... 173
Table 17.3 Existing Comminution Equipment at the Cyanidation Process Plant ... 174

Table 17.4 List of Reagents and Grinding Media Used at the Existing Cyanidation Process Plant 174
Table 20.1 Water Sampling Coordinates and Their Identification 185
Table 20.2 Analyses of the Soil Samples Taken from Zgounder Site (in Mg/kg)..... 187
Table 26.1 Recommended 2022 Program and Budget for Zgounder Silver Project 198

LIST OF FIGURES

Figure 4.1 Location of the Zgounder Mine Property Between Agadir and Ouarzazate 21
Figure 4.2 Property Mining Permit Limits of Zgounder Mine 22
Figure 4.3 Other Properties of Interest Granted in 2015 and 2018 in the Zgounder Mine Property Area 24
Figure 4.4 Other Properties of Interest Granted in 2021 in the Zgounder Mine Property Area 25
Figure 5.1 Access to the Zgounder Mine from Agadir 26
Figure 5.2 Monthly Precipitation and Temperature Averages at Askaoun 27
Figure 5.3 Monthly Temperature Averages at Askaoun Village 28
Figure 5.4 Monthly Precipitation and Temperature Averages at Askaoun 28
Figure 5.5 A) Paved Road from Taliouine to Askaoun and B) Gravel Road on Site from Askaoun 29
Figure 5.6 The Gravel Trail from 2,000 to 2,175 m asl at Zgounder Mine 30
Figure 5.7 A) The Main Office and Mining Crew Houses and B) The Mine Portal at 2,000 m asl 30
Figure 5.8 Local Infrastructure Resources at Zgounder Mine 31
Figure 5.9 The Zgounder River (Yellow Arrow) Flowing Through the Property 32
Figure 5.10 View of the Cyanide Leaching Tanks and Counter-Current Decantation Thickeners 33
Figure 5.11 Conveyors and Crushers at Zgounder Mine 33
Figure 5.12 Zgounder Flotation Plant 34
Figure 5.13 Photograph of the Zgounder Mine Area 35
Figure 6.1 Excavation Scars from Ancient Workings at Zgounder 36
Figure 6.2 Evidence of Ancient Operations 37
Figure 6.3 A Longitudinal Projection of the Western Zone by CMT Displaying the Ancient Excavation Areas at the Zgounder Silver Mine 38
Figure 6.4 Infrastructure from the Somil Period at Zgounder 39
Figure 6.5 Southward View of Oxidized Waste Dump Resulting from the Ancient Mine Workings at the Zgounder Silver Mine 40
Figure 6.6 BRPM Waste Dumps at Zgounder 41
Figure 6.7 Plan View of Surface Exploration CMT Diamond Drill Holes on Zgounder Property 43
Figure 6.8 3-D Longitudinal Projection of Surface Exploration Diamond Drill Holes on Zgounder Property 44
Figure 6.9 Views of the Old Tailings Storage Facility 45
Figure 6.10 Northeast View of the Recent Tailings Storage Facility 46
Figure 7.1 Regional Geology of the Anti-Atlas Mountain Chain 55
Figure 7.2 Geology of the Siroua Proterozoic Massif, Anti-Atlas Mountain Chain, Morocco 56
Figure 7.3 Geology of the Zgounder Mine Property Area 57
Figure 7.4 North–South Oriented Stratigraphic Cross-Section of the Late Proterozoic (PIII) Zgounder Volcano-Sedimentary Assemblage 58
Figure 7.5 Geology, Structure and Silver Mineralization of the Zgounder Mine Area 59
Figure 7.6 Conceptual Geologic Model of Zgounder (GoldMinds 2017) 61
Figure 7.7 Granite Surface Model Contact at Depth Plunging Westward 63

Figure 7.8 Paragenetic Mineral Sequence in the Zgounder Deposit (Marcoux and Wadjinny, 2005) ... 64
Figure 7.9 Native Silver in 2020 Drill Core ... 65
Figure 7.10 Tension Gashes Filled by Sphalerite and Galena ... 66
Figure 7.11 An East–West Vertical Fault Filled with Galena in the Ceiling (top) and Tension Gashes Filled with Fine Pyrite (bottom) ... 67
Figure 8.1 Low-Sulphidation Epithermal Deposit Model ... 69
Figure 9.1 Isocontours Map – Ag, Surface Sampling – North Zone ... 72
Figure 9.2 Ag Surface Sampling Results Superimposed on Mineralized Envelope Positions ... 73
Figure 9.3 Ag Surface Sampling Results Superimposed on Topography ... 74
Figure 9.4 Faults and Fractures on the West Zone ... 76
Figure 9.5 Faults and Fractures in the North Zone ... 77
Figure 9.6 Trench Locations on the East Zone ... 79
Figure 9.7 3-D Laser Scan of Various Levels and Sublevels at Zgounder ... 81
Figure 9.8 3-D Scan of Level 2000, Zgounder Mine ... 82
Figure 9.9 3-D scan of Level 1975, Zgounder Mine ... 83
Figure 9.10 3-D Scan of Level 2035, Zgounder Mine ... 84
Figure 9.11 3-D Scan of Level 2050, Zgounder Mine ... 85
Figure 9.12 3-D Scan of Level 2100, Zgounder Mine ... 86
Figure 9.13 3-D Scan of Level 2150, Zgounder Mine ... 87
Figure 10.1 Plan View of the Percussion Drill Holes (T28) on Level 2000 ... 92
Figure 10.2 Typical Surface Percussion Drilling at Zgounder Silver Mine ... 93
Figure 10.3 Underground T28 Percussion Drill Hole Samples ... 93
Figure 10.4 T28 Drill Hole Traces and Point Cloud Drill Data >100 g/t Ag ... 94
Figure 10.6 Plan View – 2015 Diamond Drill Holes ... 99
Figure 10.7 Plan View – 2017 Diamond Drill Holes ... 101
Figure 10.8 Location and Results of 2020 Diamond Drill Holes ... 103
Figure 10.9 Longitudinal 3-D Projection of the Zgounder Mine (in red) with Diamond Drill Hole Traces Shown ... 104
Figure 10.10 Zgounder Post-February 2021 Surface and Underground Drilling Results ... 107
Figure 11.1 Drill Core at the Logging Facility ... 109
Figure 11.2 Drill Core Storage and Processing Facilities at Zgounder Mine ... 110
Figure 11.3 Geologist Taking Bulk Density Measurements ... 111
Figure 11.4 Drill Rigs at Zgounder Mine in 2020 ... 112
Figure 11.5 Sample Preparation of Drill Core Samples ... 114
Figure 11.6 Chief Chemist Discussing Laboratory Procedures ... 115
Figure 11.7 Performance of CRM OREAS 621 for Ag ... 120
Figure 11.8 Performance of CRM OREAS 604b for Ag ... 120
Figure 11.9 Performance of Blanks ... 121
Figure 11.10 Performance of Duplicates (All Data Points Included) ... 122
Figure 11.11 Performance of Duplicates Data points <200 g/t Ag only ... 122
Figure 11.12 Performance of CRM OREAS 621 for Ag ... 123
Figure 11.13 Performance of CRM OREAS 604B for Ag ... 124
Figure 11.14 Performance of Blanks ... 125
Figure 11.15 Performance of Duplicates All Data Points Included ... 126
Figure 11.16 Performance of Duplicates Data Points <300 g/t Ag Only ... 126
Figure 11.17 Performance of CRM OREAS 621 for Ag ... 127

Figure 11.18 Performance of CRM OREAS 604b for Ag 128
Figure 11.19 Performance of Blanks 129
Figure 11.20 Performance of Duplicates 130
Figure 11.21 2013 RC Drilling Umpire Sampling Results for Ag (All Data) 132
Figure 11.22 2013 RC Drilling Umpire Sampling Results for Ag (Probable Outliers Excluded) 133
Figure 11.23 Prior to 2019 T28 Production Drilling Umpire Sampling Results for Ag (All Data) 133
Figure 11.24 Prior to 2019 T28 Production Drilling Umpire Sampling Results for Ag (Probable Outliers Excluded) 134
Figure 11.25 2020-2021 T28 Production Drilling Umpire Sampling Results for Ag (All Data) 134
Figure 11.26 2020 to February 2021 T28 Production Drilling Umpire Sampling Results for Ag (Probable Outliers Excluded) 135
Figure 11.27 2020 Diamond Drilling Umpire Sampling Results for Ag (All Data) 135
Figure 11.28 2020 Diamond Drilling Umpire Sampling Results for Ag (Probable Outliers Excluded) 136
Figure 11.29 Performance of CRM OREAS 621 for Ag 137
Figure 11.30 Performance of CRM OREAS 604b for Ag 137
Figure 11.31 Performance of CRM OREAS 605b for Ag 138
Figure 11.32 Performance of CRM OREAS 139 for Ag 138
Figure 11.33 Performance of Blanks 139
Figure 11.34 Performance of Duplicates (All Data Points Included) 140
Figure 11.35 Performance of Duplicates (Data Points <200 g/t Ag Only) 140
Figure 11.36 Performance of CRM OREAS 621 for Ag 141
Figure 11.37 Performance of CRM OREAS 604b for Ag 142
Figure 11.38 Performance of CRM OREAS 605b for Ag 142
Figure 11.39 Performance of CRM OREAS 139 for Ag 143
Figure 11.40 Performance of Blanks 144
Figure 11.41 Performance of Duplicates (All Data Points Included) 145
Figure 12.1 Results of January 2021 Ag Verification Sampling by P&E 147
Figure 12.2 Results of January 2021 Ag Verification Sampling by P&E 148
Figure 12.3 Results of November 2021 Ag Verification Sampling by P&E 149
Figure 13.1 Metallurgical Sample Point Locations on Preliminary Mining Zone Map 153
Figure 14.1 Log-Probability Graphs for Composites 163
Figure 14.2 ID^2 versus OK Block Models 167
Figure 14.3 Block and Composite Grades 168
Figure 17.1 New No. 3 Treatment Plant 176
Figure 18.1 Infrastructure at the Zgounder Mine Site 177
Figure 18.2 Zgounder Flotation Plant 178
Figure 20.1 Zgounder Mine Site 2021 180
Figure 20.2 Certificate of Environmental Acceptability for Operations at Zgounder Mine 182
Figure 20.3 Water Locations Sampled by Hydraumet in June 2013 186
Figure 20.4 Water Sampling Points from 2015 to 2021 189

1.0 SUMMARY

This National Instrument ("NI") 43-101 Technical Report and Updated Mineral Resource Estimate of the Zgounder Silver Project, Kingdom of Morocco, was prepared by P&E Mining Consultants Inc. ("P&E") for Aya Gold & Silver Inc. ("Aya" or "the Company"), with an effective date of December 13, 2021. The Zgounder Silver Property is owned 85% by Aya.

1.1 PROPERTY DESCRIPTION AND LOCATION

The Zgounder Project (the "Project" or "Mine") is a silver mining project located in the Kingdom of Morocco, approximately 265 km east of the City of Agadir (pop. 575,320), in the Taroudant Province.

Aya was authorized by the Office National des Hydrocarbures et des Mines ("ONHYM") to prospect and exploit base and precious metals at the Zgounder Mine. The mining title number 09/2096 and exploitation permit No. 2306 (now exploitation licence No. 393459) provide surface rights and access to the Project and allows any type of mining. The exploitation licence number 393459 covers 16 km^2. Ownership is an 85% and 15% joint venture between Aya subsidiary Zgounder Millenium Silver Mining SA ("ZMSM") and ONHYM. Aya has a buy-back option to 100% ownership when 8 Moz of Ag are produced.

1.2 ACCESSIBILITY, CLIMATE, LOCAL RESOURCES, INFRASTRUCTURE AND PHYSIOGRAPHY

The Zgounder Mine is accessible from the City of Agadir via well-maintained paved highways N10 and P1706 that run east for 205 km to Taliouine in the Taroudant Province. Most of the remaining 61 km to the Mine are via a paved road to the village of Askaoun. The final five km drive to the Mine is via a dirt road that could be upgraded. The Zgounder Mine is also accessible via a 278 km drive on paved highway from the City of Marrakesh.

The Zgounder Mine is located between 1,925 and 2,200 metres above sea level ("m asl"), on the western flank of the Siroua Massif in the Anti-Atlas Mountains. This region is separated from the influence of the Mediterranean climate by the High Atlas Mountains to the north, and therefore is subject to the Sahara Desert climate.

The main villages are located near rivers for water sources and select vegetation (cereals, vegetables and some trees). The local population is exclusively Amazigh (aboriginal) with a semi-sedentary lifestyle. The economy is principally supported by livestock, agriculture and food trade (saffron, potatoes, dates), and manufacture of traditional carpets. Basic supplies, such as food and limited accommodation, are available at Askaoun. The larger City of Talioune offers more amenities and services. Special items must be purchased from Agadir.

The mining manpower for Zgounder resides in nearby villages, located from 5 km to 10 km from the Mine site. Skilled labour is available in nearby villages and some inhabitants were employees of previous operators of the Zgounder Mine. Mine site facilities include crew houses, offices, drill core shack, a mine portal and trails linking mine entrances. The Project is powered from two

substations connected to national power grid at Askaoun, the closest village to the Zgounder Mine. In addition to the national powerline, standby power is available from three 1,000 kVA (850 kW) generators.

The topography at Zgounder consists of moderately steep hills with high altitudes, in the range of 2,100 m asl, and low valleys with seasonal water flow in rivers. Vegetation is limited to minor alpine flowers, mosses, lichens and small evergreen trees. Wheat is cultivated on man-made terraces near the villages. The terraces are irrigated by springs and dams.

1.3 HISTORY

The Zgounder Silver Deposit has a long history of intermittent exploration and mining activities from ancient times to present day. The Zgounder Silver Deposit was first exploited between the 10th and 12th centuries, mainly in exposed oxidized zones with native silver stringers in veins. Since then, exploration campaigns and mining activities have been completed by SNAM-BRGM (1950-1979), SOMIL (1982-1990); BRPM (1990-1999); CMT (2000-2004) and Maya Gold & Silver (2012-2020).

In 2014, Maya Gold & Silver Inc. ("Maya") (now Aya) commissioned GoldMinds Geoservices Inc. ("GoldMinds") to prepare the first NI 43-101 compliant Mineral Resource estimation and a Preliminary Economic Assessment ("PEA") of the Zgounder Mine, in order to resume mining and exploitation. Aya publically disclosed a Pre-Feasibility Study ("PFS") on May 2014, which was jointly prepared by GoldMinds and SGS. Processing operations commenced in July 2014 and Aya announced the first silver pour in August 2014 and production of the first 20 silver ingots.

The surface diamond drilling programs of 2015 and 2017 allowed Maya to increase the Mineral Resource of Zgounder and intersect silver-rich mineralization in the East Zone, close to surface. Maya also intersected very rich silver mineralization that probably corresponded to the extension of known underground mineralization at elevation 1,655 m asl.

On April 12, 2017, Maya commissioned GoldMinds to prepare an updated Mineral Resource Estimate and Preliminary Economic Assessment (PEA) of the Zgounder Mine. Maya publically disclosed the updated Mineral Resources Estimate on January 8, 2018 and the Preliminary Economic Assessment (PEA) on February 5, 2018. The PEA was based on the January 8, 2018 updated Mineral Resources Estimate.

1.4 GEOLOGY, MINERALIZATION AND DEPOSITS TYPE

The Zgounder Deposit occurs within the Proterozoic Siroua Massif that occupies a transitional position between the northern mobile Panafrican Belt and the southern Eburnean Domain in the West-African Craton. The Siroua Massif is composed of geological assemblages belonging to the Precambrian I, II and III; each separated by major discontinuities. The oldest rocks of the Siroua Massif (P1) consist of gneisses and amphibolites unconformably overlain by ophiolitic complexes, volcano-sedimentary units, alternating schist-sandstones and limestones, quartzites, and turbidites (PII). The Zgounder Deposit occurs in the PIII assemblage (Late Neoproterozoic), which is characterized by felsic calc-alkaline/alkaline volcanic units corresponding to the initiation of rifting at the start of the Infracambrian-Cambrian Transgression.

The Zgounder volcano-sedimentary assemblage forms a large east–west-oriented monoclinal structure with a general southerly tilt. To the north, the assemblage sits on an andesite basement, to the west it is intruded by the Askaoun Granodioritic Massif (PIII), whereas to the east, it is overlain by volcano-sedimentary rocks of the Ouerzazate series (PII) and Neogene phonolites.

The Zgounder Series is divided into three units, which in stratigraphic (oldest to youngest) order are:

1) The Blue Formation (300 m to 400 m) thick composed of sandstone, greywacke, and shale with layers of tuff and quartz keratophyre followed by an orange, rhyolite unit;

2) The Brown Formation (350 m to 450 m thick) composed of micaceous schistose sandstone overlain by a 45 m thick dolerite sill/dyke; and

3) The Black Formation (900 m thick) containing at its base a felsic volcanic complex (ignimbrite, rhyolitic breccia, devitrified rhyolite) and forming the hanging wall rock of the silver mineralization in the Brown Formation. To the south, the Black Formation transitions into sandstone, greywacke, and conglomerate.

The Zgounder shale-sandstone strikes east and dips steeply to the south, forming the south flank of an anticline generated by north-to-south compression. There are four faulting and fracturing system sets at Zgounder:

1) East-to-west oriented set corresponding to the opening and filling of fractures with argillaceous material and to subvertical fractures;

2) North-to-south oriented set;

3) North-northeast to north-northwest oriented set dipping 60º to 75º E; and

4) North-northeast–south-southwest sub-horizontal set.

The silver mineralization occurs in three, commonly superimposed styles:

1) Millimetre-thick beds of well crystallized, finely disseminated pyrite associated with quartz and other sulphides found in chloritized and tuffaceous pelitic layers of the Brown Formation with silver grades of 5 g/t to 25 g/t Ag;

2) Native silver veinlets associated with proustite (Ag_3AsS_3), argentite (Ag_2S) and filling micro-fractures discordant with the stratification and suggesting stockwork-type mineralization; and

3) Native silver dissemination with or without sulphide veinlets (sphalerite, galena, argentite and cinnabar) in brecciated sandstone-shale layers and spotted by nodules and flakes of chlorite and (or) carbonate.

The paragenetic sequence indicates two stages of mineralization: an early Fe-As stage (silver-bearing pyrite and arsenopyrite) and a later Ag-bearing polymetallic (Zn, Pb, Cu, Hg; sphalerite and chalcopyrite) stage. Native silver is the most common silver mineral and forms an amalgam with Hg. Tension gashes originally trapped the silver mineralization within a north-northeast-oriented shear zone affecting the Brown Formation shale-sandstone beds containing anomalous Ag values. These mineralized structures were subsequently transposed by east–west-oriented structures to form isolated Ag-mineralized lenses and bodies.

Zgounder is a low-sulphidation epithermal silver deposit hosted in Neoproterozoic age, sedimentary rocks.

1.5 EXPLORATION AND DRILLING

Since 2013, exploration programs included geological mapping, trenching, sampling and prospecting activities at Zgounder. These activities focused mainly on mineralized fracture sets. In addition, 3-D laser scan surveys were completed in all of the underground workings. The purpose of these laser surveys was to generate accurate 3-D maps of the underground development and stopes.

Several exploration surface and underground drilling, channelling, and trenching campaigns have been completed, starting in the 1980s by previous operators followed by Maya (now Aya) in 2013, 2015 and 2017 through 2019 and Aya in 2020-2021. As of the effective date of this Technical Report, the drilling database comprised a total of 3,148 holes for 136,816 m.

Percussion drilling using air compressed hammer (T28 and YAK-T28) are routinely used for production purposes and for exploration purposes. Data gathered from T28/YAK-T28 holes is used in Mineral Resource estimation and to identify new mineralized areas for short-term mine planning. A total of 1,653 T28/YAK-T28 holes for 31,719 m were drilled historically and until the end of January 2021 as exploration and also production holes.

In addition to drilling, underground wall and roof channel sampling were performed on all adits, galleries and stopes. A total of 658 channels for 9,071 m are used in the drilling database supporting the Mineral Resource Estimate presented in Section 14 of this Technical Report.

Reverse circulation (“RC”) and percussion drill programs (“T28”) were completed in 2015, 2016 and 2018 to 2019. The 2015 RC percussion hole data have not been included in the Zgounder database, due to issues with that program.

In 2016, a total of 1,598.4 m was drilled using a T28 percussion hammer rig on the 2000 and 2100 Levels of the Zgounder Mine. The percussion holes drilled in the North Zone intersected some mineralized intervals and confirmed the extension to the east of Panel 9. The data highlighted a new zone to the northeast of Corps D, above the 2100 Level. The holes have been drilled from an exploration raise in a fan and alongside the drift to delineate the shape of the mineralized body. Furthermore, the area has been drilled to delineate the geometry of the Y6 with an extension to the east of that body on level 2100. New findings occurred on the 2030 and 2000 Levels.

The 2019 reverse circulation drilling program consisted of 32 drill holes totalling 3,611 m that were drilled from the surface on the East Zone of the Zgounder Property. The RC drilling campaign aimed to provide a better understanding of the distribution, orientation and thickness of the mineralized structures, and to explore the vertical extensions of the exposed mineralized structures. The results confirmed the continuity of the known mineralized domains and new occurrences hosted in the same major east-to-west oriented structures. The RC drilling results of this campaign led to an underground diamond drilling program to explore the vertical extensions of the mineralization in the western and the central part of the Zgounder Mine. Drill holes ZG-RC-1, ZG-RC-2, ZG-RC-3, ZG-RC-4, ZG-RC-5, ZG-RC-6, ZG-RC-7, and ZG-RC-9 intersected silver mineralization <50 g/t, in attempt to expand mineralized zones to the south.

In 2020 and 2021, Aya also conducted localized definition drilling using T28. Hole ZG-20-30, which intersected 1,946 g/t Ag over 9 m extended the strike to the east. Furthermore, hole ZG-20-31, located east of ZG-20-30, intersected 688 g/t Ag over 17.5 m. Drill holes ZG-SF-20-03 and ZG-SF-20-07 from the underground drill program confirm extensions of mineralized lenses toward the west at underground level 1975. Additionally, drill hole ZG-SF-20-15 intersected several significant high-grade intervals including 1,505 g/t Ag over 6 m and 855 g/t Ag over 5.5 m, confirming high-grade silver mineralization at depth to the east and below the 1,975 m Level. Drill holes ZG-SF-20-25 and ZG-SF-20-23 intersected 2,728 g/t Ag and 4,517 g/t Ag over 6 m and 3.5 m, respectively, below the previous (March 2021) Mineral Resources and to the east. Drill hole ZG-SF-20-18 intersected 854 g/t Ag over 12 m below the previous (March 2021) Mineral Resources. In the post-February 2021 period, drill hole T28-21-2125-203 intersected 2,417 g/t Ag over 12 m, drill hole T28-21-1975-253 returned 3,272 g/t Ag over 7.2 m, and drill hole T28-21-1975-253b is intersected 3,101 g/t Ag over 7.2 m. These three drill holes indicated continuity of high-grade mineralization in a previously untested area below current operations.

Diamond drilling programs were completed at Zgounder in 2015, 2017 and 2019 through 2021. As of the effective date of this Technical Report, a total of 84,362 m has been drilled in 449 surface and underground diamond drill holes at Zgounder. In 2015, Maya completed a diamond drill program of 17 drill holes totalling 5,896 m. Native silver was observed in all eight of the holes drilled. The silver mineralization is associated with sphalerite and galena. A 10 m sample from drill hole HL-Ext-012 was selected as a high priority sample to evaluate a sub-parallel mineralized trend north of the main Zgounder Deposit. This sample was collected from 31.3 m to 41.3 m in drill hole HL-Ext-012. GoldMind's independent assay prepared and analyzed by Fire Assay at Bourlamaque Assay Laboratories Ltd. in Val-d'Or, Québec returned an average grade of 1,098 g/t Ag. This drill hole was collared in the valley going northward and likely intersected an extension to the east of the northern body. Three diamond holes were drilled in West Zone. Sulphide mineralization consisting of sphalerite, galena and pyrite was encountered in altered sandstone. Multi-element analysis, particularly for zinc, lead and copper, led to identification of at least two important polymetallic corridors with horizontal widths of approximately 25 m and 40 m, extending over 1,000 m in length, with shoots of higher-grade silver mineralization.

In 2017, Maya conducted a diamond drilling program planned and supervised by GoldMinds. The program consisted of 57 drill holes totalling 14,823 m of diamond drilling. A new zone was intersected to the East, where the mineralization was identified at the surface. At the North Zone, hole ZG-17-03 extended mineralization at depth from known occurrences (panels 8 & 9) at higher

elevation. Similar mineralization was observed in drill hole ZG-17-10. Drill hole ZG-17-16 is the deepest hole drilled to date at Zgounder, with a depth of 684 m (at an elevation of 1,613 m asl). The drill hole intersected disseminated native silver over 3 m at 630 m and an altered granite contact was intersected at 653 m along the drill hole. Zinc in the form of sphalerite is associated with high-grade silver reaching up to 2.38% over 1.5 m. It was the first time that the Aya intersected this type of mineralization at depth at Zgounder.

In 2019, Maya completed an eight-hole drill program totalling 2,033.9 m. The drill program focused to the east, which corresponded to a new zone. This new zone covers an area of 200 m x 150 m that includes several mineralized envelopes, which are oriented mostly east–west with a vertical extent of 185 m below the surface intersected in drill hole ZG-19-01. The presence of the mineralization near the surface was confirmed by the trenches results (Trench 02: 11 m at 130.9 g/t Ag) and requires further work to fully define the extent of mineralization.

In 2020, the initial diamond drilling program at Zgounder was expanded twice to follow-up on promising results, completing the year with 13,904 m of surface and underground diamond drilling. Aya extended the mineralization approximately 90 m along the eastern strike extension and at depth. Drilling at the Zgounder Mine commenced in September 2020 and continued to mid-January 2021. Four diamond drills were operating on surface and two electric drills operated underground within the mine. High-grade mineralized extensions were encountered at 408 m and 467 m (ZG-20-04 and ZG-20-09, respectively) from surface, which indicates potential for new underground mineralized zones. In addition, drill holes ZG-20-19 and ZG-20-22 both extend the mineralization eastward. The results confirm high-grade Ag mineralization below the current mining operations (ZG-20-06) with an intercept of 4.0 m at 9,346 g/t Ag. In addition, drill hole ZG-20-01 confirms new high-grade mineralization at depth at the granite contact. Results from drill hole ZG-20-13 confirm high-grade Ag mineralization at depth with an intercept of 5.5 m at 1,273 g/t Ag. In addition, drill hole ZG-20-36 intercepted 1,587 g/t Ag over 3 m, confirming a new high-grade extension to the east.

In the post-February to December 2021 period, 166 surface and underground diamond holes were drilled totalling 33,986.90 m at Zgounder. The drilling campaign had two objectives: 1) increase the confidence level of the Exploration Target area identified in March 2021; and 2) further extend mineralization in the eastern part of the Deposit. Up to eight diamond drill rigs were in operation on the mine permit. Hole ZG-SG-21-67 (underground) encountered 1,383 g/t Ag over 13.5 m to extended the mineralization trend below the 1975 level; drill hole ZG-21-51 (surface) cut 1,615 g/t Ag over 8.5 m to confirm eastern vertical continuity 200 m below surface; hole ZG-21-50 (surface): returned 2,446 g/t Ag over 4.0 m continued definition of high-grade mineralization below the 2030 m Level; drill hole ZG-21-43 (surface) returned 2,311 g/t Ag over 2.0 m to continue definition of eastern high-grade mineralization. An outcome of this diamond drill program was extension of the mineralized strike length eastward by an additional 375 m.

1.6 SAMPLE PREPARATION, ANALYSIS, SECURITY AND VERIFICATION

Verification of the assay database was performed by the authors of this Technical Report against laboratory certificates that were obtained independently from the African Laboratory for Mining and Environment (AfriLab) in Marrakesh, Morocco. Only a few insignificant errors were found in the assays. The authors also validated Aya's Mineral Resource database by checking for

inconsistencies in analytical units, duplicate entries, interval, length or distance values less than or equal to zero, blank or zero-value assay results, out-of-sequence intervals, intervals or distances greater than the reported drill hole length, inappropriate collar locations, survey and missing interval and coordinate fields. Some minor errors were identified and corrected in the database.

Assays taken from the independent site visit samples match closely to Aya's data for all metals of interest. The authors of this Technical Report consider that the supplied assay database is robust and suitable for Mineral Resource estimation.

1.7 METALLURGY AND PROCESSING

The process plant operations at Zgounder started in July 2014 with the first silver pour announced in August 2014 with the production of the first 20 silver ingots. Currently, Aya operates two process plants at the Zgounder Mine: 1) a sulphide flotation plant (500 tpd); and 2) a cyanidation plant (180 tpd). An average process recovery of 90% Ag from recent production was utilized for the Mineral Resource Estimate described in this Technical Report.

1.8 MINERAL RESOURCE ESTIMATE

The updated Mineral Resource Estimate incorporates drilling carried out on Zgounder between February 2018 and December 2021. The updated Mineral Resource Estimate is summarized in Table 1.1. At a cut-off grade of 65 g/t Ag, pit-constrained updated Measured and Indicated Mineral Resource totals 514 kt grading 357 g/t Ag for 5.9 Moz Ag. At a cut-off grade of 75 g/t Ag, out-of-pit updated Measured and Indicated Mineral Resource totals 9.0 Mt grading 309 g/t Ag for 89.3 Moz Ag, and updated Inferred Mineral Resource totals 542 kt grading 367 g/t Ag for 6.4 Moz Ag. At a cut-off grade of 50 g/t Ag, tailings updated Indicated Mineral Resource totals 272 kt grading 94 g/t Ag for 817 koz Ag.

The updated Measured and Indicated Mineral Resources for Zgounder totalling 9.8 Mt averaging 306 g/t Ag for 96.1 Moz Ag represent an increase of 116% compared to the previous (March 2021) Measured and Indicated Mineral Resources of 44.4 Moz Ag. The updated Inferred Mineral Resources for Zgounder totalling 542 kt averaging 367 g/t Ag for 6.4 Moz Ag represents an increase of 1,519% compared to the previous (March 2021) Inferred Mineral Resources of 395 koz Ag.

TABLE 1.1 UPDATED MINERAL RESOURCE ESTIMATE (1-13)					
Area	**Classification**	**Cut-off Ag (g/t)**	**Tonnes (k)**	**Ag (g/t)**	**Ag (koz)**
Pit Constrained	Measured	65	108	477	1,656
	Indicated	65	406	325	4,242
	Mea+Ind	65	514	357	5,898
	Inferred	-	-	-	-
Out-of-Pit	Measured	75	3,403	343	37,527
	Indicated	75	5,576	289	51,810
	Mea+Ind	75	8,979	309	89,337
	Inferred	75	542	367	6,395
Tailings	Measured	-	-	-	-
	Indicated	50	272	94	817
	Mea+Ind	50	272	94	817
	Inferred	-	-	-	-
Total	Measured	-	3,511	347	39,183
	Indicated	-	6,254	283	56,869
	Mea+Ind	**-**	**9,765**	**306**	**96,052**
	Inferred	-	542	367	6,395

1. *Mineral Resources are not Mineral Reserves and do not have demonstrated economic viability. The estimate of Mineral Resources may be materially affected by environmental, permitting, legal, title, taxation, socio-political, marketing, or other relevant issues. There is no certainty that Mineral Resources will be converted to Mineral Reserves. No additional Inferred Mineral Resources were reported for this update.*
2. *Mineral Resources are reported inclusive of Mineral Reserves.*
3. *The Inferred Mineral Resource in this estimate has a lower level of confidence that that applied to an Indicated Mineral Resource and must not be converted to a Mineral Reserve. It is reasonably expected that the majority of the Inferred Mineral Resource could be upgraded to an Indicated Mineral Resource with continued exploration.*
4. *The Mineral Resources in this news release were estimated in accordance with the Canadian Institute of Mining, Metallurgy and Petroleum (CIM), CIM Standards on Mineral Resources and Reserves, Definitions (2014) and Best Practices Guidelines (2019) prepared by the CIM Standing Committee on Reserve Definitions and adopted by the CIM Council.*
5. *A silver price of US$22.5/oz with a process recovery of 90%, US$20/t rock process cost, US$16.5/t tailings process cost and US$7/t G&A cost were used.*
6. *The constraining pit optimization parameters were US$15/t of mineralized material (including waste mining) and 50º pit slopes with a 65 g/t Ag cut-off.*
7. *The out-of-pit parameters used a US$22/t mining cost. The out-of-pit Mineral Resource grade blocks were quantified above the 75 g/t Ag cut-off, below the constraining pit shell and within the constraining mineralized wireframes. Out–of-pit Mineral Resources exhibit continuity and reasonable potential for extraction by the cut and fill underground mining method.*
8. *The tailings parameters were at a US$9/t mining cost, and Mineral Resource grade blocks were quantified above the 50 g/t Ag cut-off.*
9. *Individual calculations in tables and totals may not sum correctly due to rounding of original numbers.*
10. *Grade capping of 6,000 g/t Ag was applied to composites before grade estimation.*
11. *Bulk density was determined from measurements taken from drill core samples.*
12. *1.2 m composites were used during grade estimation.*
13. *Previously mined areas of the Deposit were depleted from the Mineral Resource Estimate.*

The Updated Mineral Resource Estimate incorporates drilling carried out on Zgounder from February 2018 to September 2021. The Mineral Resource database update consists of 516 drill holes (surface and underground combined) for 41,932 m completed at Zgounder. The drilling campaign had two objectives: 1) increase the confidence level of the Exploration Target area identified in March 2021; and 2) and further extend mineralization in the eastern part of the Deposit. The two objectives were achieved, in that the drilling extended the east-west strike length of the mineralization from 775 m to 1,100 m and at depth.

Three-dimensional block models were created for the Zgounder Deposit and for the historical tailings located a few hundred metres northwest of the mine site. A geological rock code system was introduced and assigned to the various lithological units and mineralized domains. Continuity directions were assessed based on the orientation of the domains and the spatial distribution of silver. Separate variograms were generated for 1.2 m down-hole silver composites within each domain. Mineralization modelling, grade estimation and Mineral Resource reporting were conducted using Gemcom™, Leapfrog™, Snowden Supervisor™ and NPV Scheduler™ software. Ordinary kriging was used for grade estimation into 2.0 m x 2.0 m x 2.0 m model blocks.

This Mineral Resource Estimate will form the basis of Aya's initial Mineral Reserve Estimate in conjunction with the Feasibility Study of Zgounder.

1.9 RECOVERY METHODS

Currently, Aya is successfully operating a flotation process plant and a cyanidation process plant at Zgounder. The flotation process plant treats 500 tpd of mineralized material and silver concentrate product is bagged. The cyanidation process plant is operated independently of the flotation plant and treats 180 tpd of mineralized material.

A Feasibility Study for a 2,000 tonne per day mine and process plant expansion is planned to be completed in Q1 2022, increasing the total project production to 2,700 tonnes per day (tpd).

1.10 ENVIRONMENTAL STUDIES, PERMITS AND SOCIAL OR COMMUNITY IMPACT

The initial environmental impact assessment and socio-economic study of the Zgounder Mine site was completed in 2013 by Hydraumet, Morocco. An environmental monitoring program was designed by ENGITECH/TEVARI in 2014 and implemented in 2015, with site visits completed quarterly through 2020. In 2020, Aya contracted NOVEC to complete a new Environmental and Social Impact Assessment (ESIA), as part of the Zgounder Silver Mine Extension Project. The International Finance Corporation's Performance Standards were applied in defining the scope and terms of reference of this new ESIA.

Site visits by NOVEC were scheduled between January and May 2021, to cover environmental and social baseline data acquisition, and the ESIA entered the public consultation phase in September 2021. The validation process is underway as of the effective date of this Technical Report, and the final "Environmental Acceptability" is expected in late-January 2022.

1.11 CONCLUSIONS AND RECOMMENDATIONS

1.11.1 Conclusions

The mineral exploration results for the Zgounder Silver Property have been very positive with a significant upgrade in the Mineral Resources since March 2021. The Property shows further upside potential and additional exploration is warranted.

The authors of this Technical Report have reviewed the December 2021 Mineral Resource Estimate for the Zgounder operation as developed by Marc-Antoine Audet, Ph.D., P.Geo. for Aya Gold & Silver. The authors of this Technical Report are also satisfied that the database and grade estimation methodology as described meet the minimum requirements necessary for the reporting of Mineral Resources.

At a cut-off grade of 65 g/t Ag, pit-constrained updated Measured and Indicated Mineral Resource totals 514 kt grading 357 g/t Ag for 5.9 Moz Ag. At a cut-off grade of 75 g/t Ag, out-of-pit updated Measured and Indicated Mineral Resource totals 9.0 Mt grading 309 g/t Ag for 89.3 Moz Ag, and updated Inferred Mineral Resource totals 542 kt grading 367 g/t Ag for 6.4 Moz Ag. At a cut-off grade of 50 g/t Ag, tailings updated Indicated Mineral Resource totals 272 kt grading 94 g/t Ag for 817 koz Ag. The effective date of this updated Mineral Resource Estimate is December 13, 2021.

The updated Measured and Indicated Mineral Resources for Zgounder totalling 9.8 Mt averaging 306 g/t Ag for 96.1 Moz Ag represent an increase of 116% compared to the previous (March 2021) Measured and Indicated Mineral Resources of 44.4 Moz Ag. The updated Inferred Mineral Resources for Zgounder totalling 542 kt averaging 367 g/t Ag for 6.4 Moz Ag represents an increase of 1,519% compared to the previous (March 2021) Inferred Mineral Resources of 395 koz Ag.

The Updated Mineral Resource Estimate incorporates drilling carried out on Zgounder from February 2018 to September 2021. The Mineral Resource database update consists of 516 drill holes (surface and underground combined) for 41,932 m completed at Zgounder. The drilling successfully extended the east-west strike length of the Zgounder silver mineralization from 775 m to 1,100 m and at depth in successfully intersecting silver mineralization in the Exploration Target established by P&E (2021).

Three-dimensional block models were created for the Zgounder Deposit and for the historical tailings located a few hundred metres northwest of the mine site. A geological rock code system was introduced and assigned to the various lithological units and mineralized domains. Continuity directions were assessed based on the orientation of the domains and the spatial distribution of silver. Separate variograms were generated for 1.2 m down-hole silver composites within each domain. Mineralization modelling, grade estimation and Mineral Resource reporting were conducted using Gemcom™, Leapfrog™, Snowden Supervisor™ and NPV Scheduler™ software. Ordinary kriging was used for grade estimation into 2.0 m x 2.0 m x 2.0 m model blocks.

Mineral Resources have been estimated using Ordinary Kriging of capped composites. Potentially economic mineralization has been identified by categorizing blocks based on a Nearest Neighbour ("NN") assignment. Blocks assigned a NN grade of 40 g/t Ag or higher are categorized as potentially economic mineralization, whereas blocks assigned a NN grade less than 40 g/t Ag are categorized as waste. The Mineral Resource Estimates have classified into Measured, Indicated and Inferred based on a series of expanding search ellipsoids. This Mineral Resource Estimate will form the basis of Aya's initial Mineral Reserve Estimate in conjunction with the ongoing Zgounder Expansion Feasibility Study.

The authors of this Technical Report are not aware of any environmental, permitting, legal, title, taxation, socio-economic, marketing, political, or other relevant factors which may materially affect the Mineral Resource Estimate. A material decrease in metal prices used for the current Mineral Resource Estimate or a significant increase in operating costs could materially affect the cut-off and average grades and potentially result in a revised lower Mineral Resource Estimate tonnage.

1.11.2 Recommendations

The authors of this Technical Report recommend that issues noted in the database be corrected, and that the methodology implemented for the Mineral Resource Estimate as described be continuously reconciled and validated against actual production results.

An exploration budget of US$6.6M is recommended for Zgounder in 2022, for a total of 46,000 m of step-out and infill drilling on the Zgounder Mine Property (Table 1.2). The drill program is to focus on: 1) expanding the Mineral Resources along strike, particularly to the east, and at depth to the granite contact; and 2) advance Inferred Mineral Resources to Indicated Mineral Resources to support Mineral Reserve Estimates.

In addition, it is recommended that a Feasibility Study be completed to estimate Mineral Reserves and development of mine and site operations plans. Zgounder mineralized zone samples should be subject to Feasibility Study-level mineral processing and metallurgical testwork at an independent lab. The following metallurgical testwork program with budget of US$0.3M is recommended:

- Chemical characterization, including silver department;
- Physical characterization including standard comminution tests for crusher and grinding mill sizing;
- Gravity concentration tests;
- Flotation tests;
- Dewatering tests;
- Bottle roll tests on concentrates; and
- Merrill-Crowe cementation tests.

The overall cost of the Feasibility Study is estimated to be US$2.6M.

The total cost of the recommended Zgounder exploration and development program for 2022 is estimated to be approximately US$9.2M (Table 1.2).

TABLE 1.2 RECOMMENDED 2022 PROGRAM AND BUDGET FOR ZGOUNDER SILVER PROJECT	
Program	**Total (US$)**
Exploration	
Zgounder Geology	
Drilling – diamond drill holes (46,000 m)	3,619,000
Deviation surveys	183,000
Move between setups	41,000
Sample preparation	203,000
Absorption Atomic analyses	1,016,000
ICP multi-element analyses	201,000
Geophysical surveys	610,000
Sub-Total Geology	**5,873,000**
Geology - Equipment	
Sewing machines (DX 350 electric chainsaw)	6,000
Diamond cutting disc	7,000
Sample bags	2,000
CRM standards (Oreas 131a, 132a, 133a, 134a)	8,000
Waterproof sample tags	4,000
Office supplies	19,000
Protection equipment	4,000
Vehicle purchase	88,000
Total Geology - Equipment	**138,000**
Other	
Coreshack construction	63,000
Salaries	302,000
External consultants	189,000
Sub-Total Zgounder - Other	**554,000**
Total - Exploration	**6,565,000**
Development	
Feasibility study	2,600,000
Total	**9,165,000**

Note: *DDH = diamond drill hole.*

2.0 INTRODUCTION AND TERMS OF REFERENCE

2.1 TERMS OF REFERENCE

This Technical Report on the Zgounder Silver Project was prepared by P&E Mining Consultants Inc. ("P&E") at the request of Mr. Benoit La Salle, President & CEO of Aya Gold & Silver Inc. ("Aya" or the "Company"). AYA is a public, TSX listed company trading under the symbol "AYA", with its head office located at: Suite 132, 1320 Graham, Ville Mont-Royal, Québec, H3P 3C8. This Technical Report has an effective date of December 13, 2021.

This Technical Report has been prepared to provide a fully compliant NI 43-101 Technical Report and Updated Mineral Resource Estimate of the existing mineralization at the Zgounder Silver Project (or the "Zgounder Deposit" or the "Zgounder Property"), located in the Kingdom of Morocco. The Project is a joint venture owned by Aya and l'Office National des Hydrocarbures et des Mines (ONHYM) of the Kingdom of Morocco. Aya (then Maya Gold & Silver Inc.) signed the deal for the Zgounder Project in 2012 and a new Moroccan subsidiary called Zgounder Millennium Silver Mining SA ("ZMSM") was formed in January 2014, with Aya (85%) and ONHYM (15%) as the shareholders. Mining title number 09/2096 and exploitation permit No. 2306 (now exploitation licence No. 393459) provide surface rights and access to the Property and allow any type of mining. Aya is currently operating mining and processing facilities at Zgounder. The name change from Maya Gold & Silver Inc. to Aya Gold & Silver Inc. was announced in a Company press release dated July 30, 2020. The Updated Mineral Resource Estimate reported herein is based on up-to-date drilling results and appropriate metal pricing, and is fully conformable to the "CIM Standards on Mineral Resources and Reserves – Definitions (2014) and Best Practices Guidelines (2019)", as referred to in National Instrument ("NI") 43-101 and Form 43-101F, Standards of Disclosure for Mineral Projects.

Aya accepts that the qualifications, expertise, experience, competence and professional reputation of P&E's Principals and Associate Geologists and Engineers are appropriate and relevant for the preparation of this Technical Report. Aya also accepts that P&E's Principals and Associates are members of professional bodies that are appropriate and relevant for the preparation of this Technical Report. P&E understands that this Technical Report will support the public disclosure requirements of Aya and will be filed on SEDAR as required under NI 43-101 disclosure regulations.

2.2 SITE VISIT

Mr. Antoine Yassa, P. Geo., of P&E and a Qualified Person under the terms of NI 43-101, conducted a visit to the Zgounder Property from January 11 to 13, 2021. A data verification sampling program was conducted on-site (see Section 12 of this Technical Report). More recently, Mr. Antoine Yassa again visited the Property from November 19 to 21, 2021 for data verification purposes (see Section 12 of this Technical Report). Mr. Yassa is a professional geologist with more than 37 years of experience in exploration and operations, including several years working in hydrothermal precious metal deposits.

2.3 SOURCES OF INFORMATION

P&E completed the scope of work largely based on information provided by Aya. This Technical Report is based, in part, on internal Company technical reports, and maps, published government reports, company letters and memoranda, and public information as listed in the references (Section 27) of this Technical Report. Several sections from reports authored by other consultants have been directly quoted or summarized in this Technical Report, and are cited where appropriate.

The authors of this Technical Report have used selected portions or excerpts from material contained in the following NI 43-101 compliant Technical Reports. These three reports are publicly available on SEDAR (www.sedar.com):

- GoldMinds Geoservices Inc. 2014. NI 43-101 Technical Report Pre-Feasibility Study Zgounder Silver Deposit, Kingdom of Morocco Final Report. Prepared for Maya Gold & Silver Inc. by Duplessis, C., Gagnon, G., Rousseau, G., and Gagne, Jonathan. Effective Date: March 21, 2014. Issue Date: May 16, 2014. 251 p.

- GoldMinds Geoservices Inc. and SGS Canada Inc. 2018. NI 43-101 Technical Report Preliminary Economic Assessment Zgounder Silver Mine, Kingdom of Morocco. Prepared for Maya Gold & Silver Inc. by Duplessis, C., Rachidi, M., and Rousseau, G. Effective Date February 5, 2018. Issue Date February 22, 2018. Amended Date: March 16, 2018. 267 p.

- P&E Mining Consultants Inc. 2021. Technical Report and Updated Mineral Resource Estimate of the Zgounder Silver Project, Kingdom of Morocco. Effective Date March 1, 2021. Issue Date: April 30, 2021. 452 p.

Since the Mineral Resource Estimate reported by P&E (2021), Aya has continued extensive exploration and drilling programs in 2021. The results of these programs were publically disclosed in numerous Company press releases and are summarized in Sections 9 and 10 of this Technical Report.

The authors of this Technical Report have undertaken their own review of the technical aspects contained in this Technical Report. Based on the drill hole and assay database provided by Aya, the authors have prepared an update of the Mineral Resource Estimate for the Zgounder Deposit (Section 14 herein). The authors have made all reasonable efforts to confirm the authenticity and completeness of the technical data on which this Technical Report is based.

Table 2.1 presents the Qualified Persons responsible for each section of this Technical Report. The Qualified Persons, as defined by NI 43-101, take responsibility for those sections of the Technical Report as indicated in Section 28 “Certificate of Author” of this Technical Report. The authors acknowledge the helpful cooperation of Aya’s management and consultants, who addressed all data and material requests and responded openly and helpfully to all questions.

TABLE 2.1 QUALIFIED PERSONS RESPONSIBLE FOR THIS TECHNICAL REPORT		
Qualified Person	**Contracted by**	**Sections of Technical Report**
Mr. William Stone, Ph.D., P.Geo.	P&E Mining Consultants Inc.	2 to 8, 15, 16, 18, 19, 21, 22, 23, 24 and Co-author 1, 25, 26
Mr. Fred Brown, P.Geo.	P&E Mining Consultants Inc.	Co-author 1, 14, 25, 26
Ms. Jarita Barry, P.Geo.	P&E Mining Consultants Inc.	11 and Co-author 1, 12, 25, 26
Mr. Eugene Puritch, P.Eng., FEC, CET	P&E Mining Consultants Inc.	Co-author 1, 14, 25, 26
Mr. Antoine Yassa, P.Geo.	P&E Mining Consultants Inc.	9, 10 and Co-author 1, 12, 14, 25, 26
Mr. Niel Morrison, P.Eng.	DRA Global Limited	13, 17 and Co-author 1, 25, 26
Mr. D. Grant Feasby, P.Eng.	P&E Mining Consultants Inc.	20 and Co-author 1, 25, 26

2.4 UNITS AND CURRENCY

In this Technical Report, all currency amounts are stated in US dollars ("$"), unless stated otherwise. Commodity prices are typically expressed in US dollars ("US$") and will be so noted where appropriate. Quantities are generally stated in Système International d'Unités ("SI") metric units including metric tons ("tonnes", "t") and kilograms ("kg") for weight, kilometres ("km") or metres ("m") for distance, hectares ("ha") for area, grams ("g") and grams per tonne ("g/t") for metal grades. Platinum group metal ("PGM"), gold and silver grades may also be reported in parts per million ("ppm") or parts per billion ("ppb"). Copper metal values are reported in percentage ("%") and parts per billion ("ppb"). Quantities of PGM, gold and silver may also be reported in troy ounces ("oz"), and quantities of copper in avoirdupois pounds ("lb"). Abbreviations and terminology are summarized in Table 2.2.

TABLE 2.2 TERMINOLOGY AND ABBREVIATIONS (NI 43-101)	
Abbreviation	**Meaning**
$	dollar(s)
°	degree(s)
°C	degrees Celsius
<	less than
>	greater than
µ	micro
µm	micrometre, micron
%	percent
3-D	three-dimensional
AA	atomic absorption
AARL	Anglo American Research Laboratories

TABLE 2.2 TERMINOLOGY AND ABBREVIATIONS (NI 43-101)	
Abbreviation	**Meaning**
AAS	atomic absorption spectrometry
ACA Howe	ACA Howe International
AfriLab	African Laboratory for Mining and Environment
Ag	silver
ALS	ALS Global / ALS Laboratory
As	arsenic
Au	gold
Aya	Aya Gold & Silver Inc.
Bourlamaque Laboratories	Bourlamaque Assay Laboratories Ltd.
BRGM	Bureau de Recherche Géologique et Minière
BRPM	Bureau de Recherche et Participation Minière
°C	degree Celsius
C	carbon
$CaCl_2$	calcium chloride
CCD	counter-current decantation
CH_4	methane
CIL	carbon in leach
CIM	Canadian Institute of Mining, Metallurgy, and Petroleum
Cl	chlorine
cm	centimetre(s)
CMT	Compagnie Minière de Touissit
CO_2	carbon dioxide
Company, the	Aya Gold & Silver Inc.
CRM(s) or standards	certified reference material(s)
Cu	copper
DDH	diamond drill hole
$M	dollars, millions
E	east
EIA	environmental impact assessment
EMP	environmental monitoring plan
ESIA	environmental and social impact assessment
Fe	iron
FS	feasibility study
g	gram
GoldMinds	GoldMinds Geoservices Inc.
g/t	grams per tonne
H_2O	water

TABLE 2.2 TERMINOLOGY AND ABBREVIATIONS (NI 43-101)	
Abbreviation	**Meaning**
H_2O_2	hydrogen peroxide
ha	hectare(s)
HCl	hydrogen chloride, hydrochloric acid
Hg	mercury
HNO_3	nitric acid
ICP	inductively coupled plasma
ICP-AES	inductively coupled plasma atomic emission spectrometry
ICP-MS	inductively coupled plasma mass spectrometry
ICP-OES	inductively coupled plasma optical emission spectrometry
ID	identification
ID^2	inverse distance squared
ISO	International Organization for Standardization
k	thousand(s)
kg	kilograms(s)
km	kilometre(s)
km^2	square kilometre(s)
koz	thousand(s) of ounces
kVA	kilo-volt-ampere = 1,000 volt-ampere (amps)
kW	kilowatt
kWh/t	kilowatt hour per tonne
L	litre(s)
level	mine working level referring to the nominal elevation (m RL), e.g. 4285 level (mine workings at 4285 m RL)
M	million(s)
m	metre(s)
m^3	cubic metre(s)
Ma	millions of years
m asl	metres above sea level
Maya	Maya Gold & Silver Inc.
MDPI	Multi-disciplinary Digital Publishing Institute
MIBC	methyl isobutyl carbinol
mm	millimetre
Mn	manganese
Moz	million ounces
Mt	mega-tonne or million tonnes
Na	sodium
NaCl	sodium chloride
NaCN	sodium cyanide

TABLE 2.2 TERMINOLOGY AND ABBREVIATIONS (NI 43-101)	
Abbreviation	**Meaning**
NAD	North American Datum
NE	northeast
NI	National Instrument
NN	nearest neighbour
no.	number
NPV	net present value
OK	ordinary kriging
ONHYM	Office National des Hydrocarbures et des Mines
ORE	ORE Research & Exploration Pty Ltd.
oz	ounce
P_{80}	80% percent passing
P&E	P&E Mining Consultants Inc.
PAX	potassium amyl xanthate
Pb	lead
PEA	Preliminary Economic Assessment
P.Eng.	Professional Engineer
PFS	pre-feasibility study
P.Geo.	Professional Geoscientist
PNUD	United Nations Development Program
POX	pressure oxidation
ppb	parts per billion
ppm	parts per million
Project, the	Zgounder Project or Zgounder Mine
Property, the	the Zgounder Property that is the subject of this Technical Report
Q1, Q2, Q3, Q4	first quarter, second quarter, third quarter, fourth quarter of the year
QA/QC	quality assurance/quality control
QC	quality control
QMS	quality management system
RC	reverse circulation
ROM	run-of-mine
RQD	rock quality determination
S	south
S	sulphur
SACEM	Société Anonyme Chérifienne d'Études Minières du Maroc
Sb	antimony
SEDAR	System for Electronic Document Analysis and Retrieval
SGS	SGS Canada Inc.
SNAM	Société Nationale des Autoroutes du Maroc

TABLE 2.2 TERMINOLOGY AND ABBREVIATIONS (NI 43-101)	
Abbreviation	**Meaning**
SOMIL	Société Minière de Sidi Lahcen
standards or CRM	certified reference material
t	metric tonne(s)
T28	T28 percussion hammer drill rig (Jackleg drill)
t/m^3	tonnes per cubic metre
Technical Report	this NI 43-101 Technical Report
tpd	tonnes per day
US$	United States dollar(s)
UTM	Universal Transverse Mercator grid system
VTEM	versatile time domain electromagnetic
W	west
Zgounder Deposit	Zgounder Silver Project
Zgounder Property	Zgounder Silver Project
ZMSM	Zgounder Millenium Silver Mining SA
Zn	zinc

3.0 RELIANCE ON OTHER EXPERTS

3.1 INTRODUCTION

The authors of this Technical Report have relied upon the following other expert reports, which provided information regarding mineral rights, surface rights, property agreements, royalties, taxation, and marketing sections of this Technical Report.

3.2 MINERAL TENURE AND SURFACE RIGHTS

The authors have not independently reviewed ownership of the Property area and any underlying mineral tenure, and surface rights. The authors have fully relied upon, and disclaim responsibility for, information derived from Aya, and legal experts retained by Aya for this information through the following document:

- Dentons Sayarh Menjra Avocats, 2021: Legal Opinion: November 15, 2021.

This information is used in Section 4 of this Technical Report.

3.3 ENVIRONMENTAL STUDIES, PERMITS, AND SOCIAL OR COMMUNITY IMPACTS

The authors of this Technical Report have not independently reviewed the environmental studies, permits and social or community impacts related to the Zgounder Project. The authors have fully relied on, and disclaim responsibility for, information derived by Aya and used in Section 20 of this Technical Report.

4.0 PROPERTY DESCRIPTION AND LOCATION

4.1 LOCATION

The Zgounder Property is located approximately 265 km east of the City of Agadir and 220 km west of Ouarzazate (Figure 4.1) in the central part of the Anti-Atlas Mountains, Kingdom of Morocco.

FIGURE 4.1 LOCATION OF THE ZGOUNDER MINE PROPERTY BETWEEN AGADIR AND OUARZAZATE

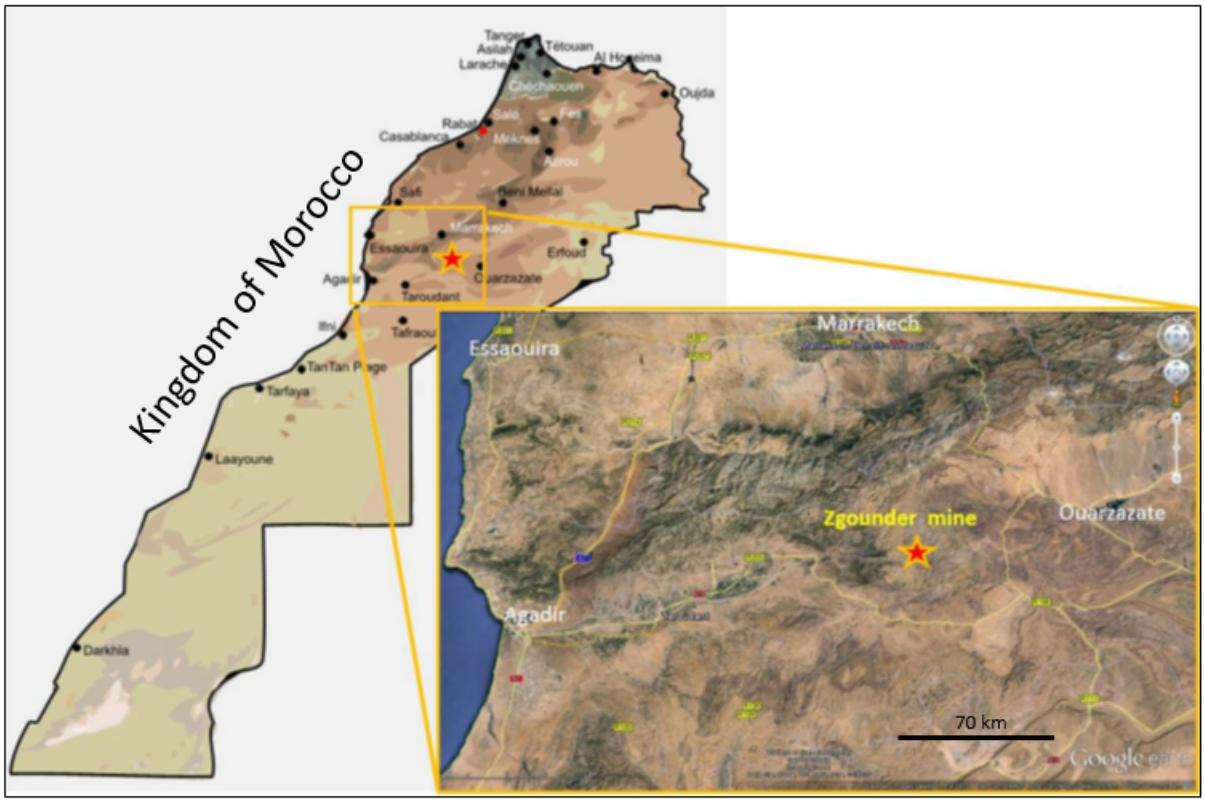

Source: *GoldMinds (2018)*

4.2 PROPERTY DESCRIPTION

The Zgounder Property covers an area of 4 km x 4 km for a total of 16 km^2 (Figure 4.2).

FIGURE 4.2 PROPERTY MINING PERMIT LIMITS OF ZGOUNDER MINE

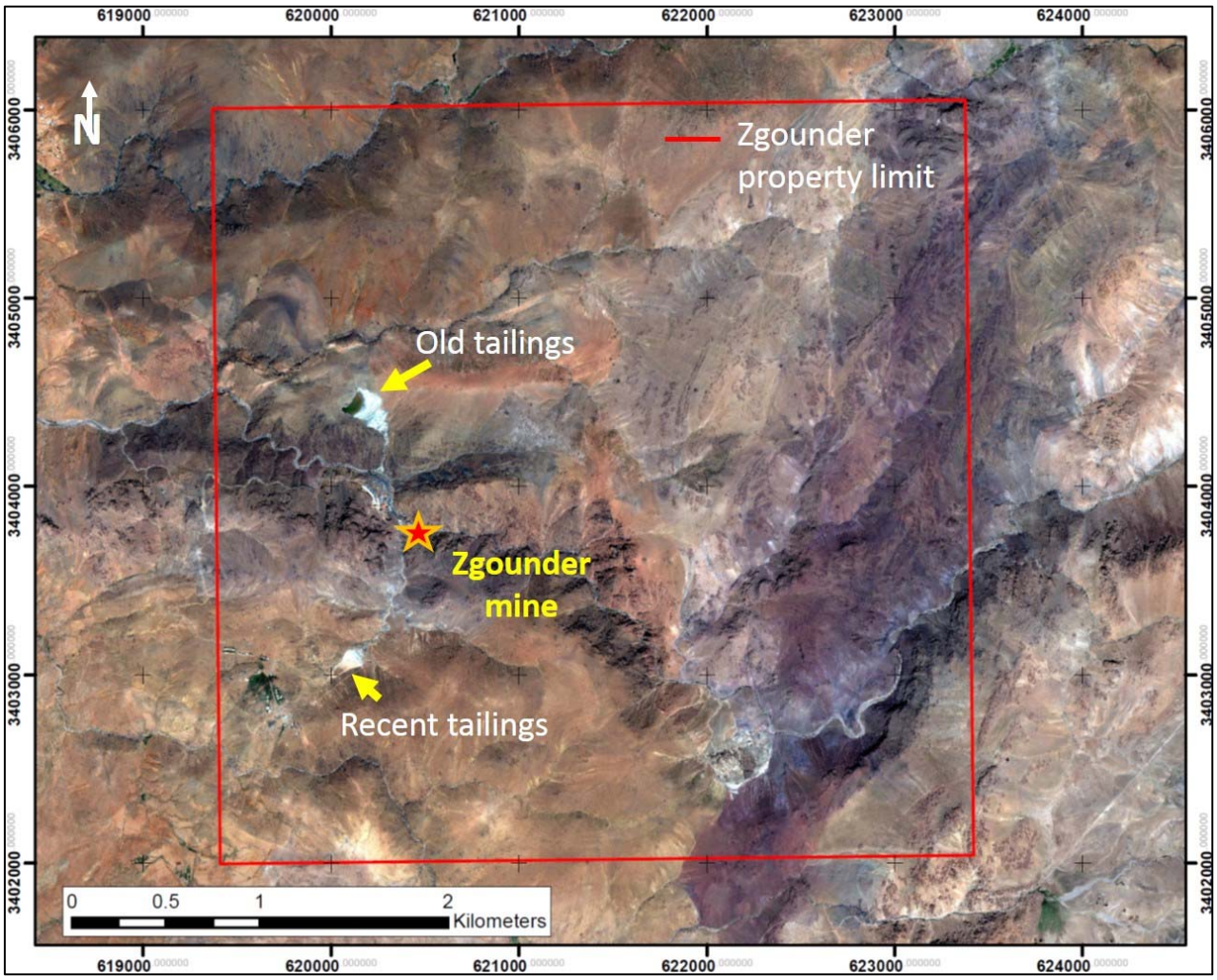

Source: *Audet (2021)*

The approximate coordinates of the Zgounder Property in the Lambert conformal conic projection are as follows: X 276,000; Y 420,355. Details regarding the coordinate system are:

Maroc_LCC_zone2
Authority: Custom

Projection: Lambert_Conformal_Conic
False_Easting: 500000.0
False_Northing: 300000.0
Central_Meridian: -5.4
Standard_Parallel_1: 28.102913
Standard_Parallel_2: 31.288494
Scale_Factor: 1.0
Latitude_Of_Origin: 29.7
Linear Unit: metre (1.0)

Geographic Coordinate System: GCS_Merchich_Degree
Angular Unit: Degree (0.0174532925199433)
Prime Meridian: Greenwich (0.0)
Datum: D_Merchich
Spheroid: Clarke_1880_IGN
Semimajor Axis: 6378249.2
Semiminor Axis: 6356515.0
Inverse Flattening: 293.4660212936265

The centre of the Zgounder Property is located at approximate Longitude 7° 44' 50" W and Latitude 30° 43' 42" N and, in UTM NAD83 Zone 29N, 6,199,930 m E and 3,400,170 m N. The elevation ranges from 2,000 m to 2,180 m above sea level.

4.3 LAND TENURE

Aya Gold & Silver Inc. was authorized by the Office National des Hydrocarbures et des Mines ("ONHYM") to prospect and exploit base and precious metals at the Zgounder Mine. The mining title number 09/2096 and exploitation permit No. 2306 (now exploitation licence 393459) provide surface rights and access to the Property and allow any type of mining. The exploitation licence No. 393459 covers 16 km^2 and is valid until October 17, 2027 (as of November 15, 2021 Date of Opinion for Zgounder by Dentons Sayarh Menjra Avocats, for Aya Gold & Silver Inc.).

4.4 LAND AGREEMENTS AND ROYALTIES

In 2012, Aya and ONHYM signed an agreement for the development and operation of the Zgounder Mine. As part of the agreement, ONHYM received a 15% free-carried interest in the local company, Zgounder Millennium Silver Mining SA ("ZMSM") with Aya retaining 85%. The ONHYM participation becomes a participating interest once the historical resource containing 6.76 Moz is mined. Also, as part of the agreement, ONHYM receives a net-smelter return royalty of 3% on all silver sold on the permit without expiry.

On May 17, 2013, the company entered into a net profit interest agreement with Global Works, Assistance and Trading S.A.R.L whereby the company would pay a royalty equal to 5% of revenues from silver sales less mining and processing costs.

Any dispute related to the validity of the interpretation or execution of the Agreement between ONHYM and Aya shall be resolved amicably by conciliation between the two parties. It is appropriate to note that in case of the failure of this approach, the dispute shall be submitted to the arbitration process of the International Chamber of Commerce in Paris, under the rules of this chamber that apply to Moroccan laws.

4.5 ENVIRONMENTAL AND PERMITTING

The necessary authorization for the use of public water, including the use of spring water or groundwater necessary for the process plant, was obtained from the Water Basin Agency of Souss Massa Draa. Following usage, wastewater is to be discharged into the tailings pond.

4.6 OTHER PROPERTIES OF INTEREST

Aya have 13 research permits in the Zgounder Mine area. Seven research permits were granted to Maya (now Aya) in 2015 and 2018. These permits collectively cover 96 km^2 and are not contiguous with the Zgounder exploitation licence (Figure 4.3).

FIGURE 4.3 OTHER PROPERTIES OF INTEREST GRANTED IN 2015 AND 2018 IN THE ZGOUNDER MINE PROPERTY AREA

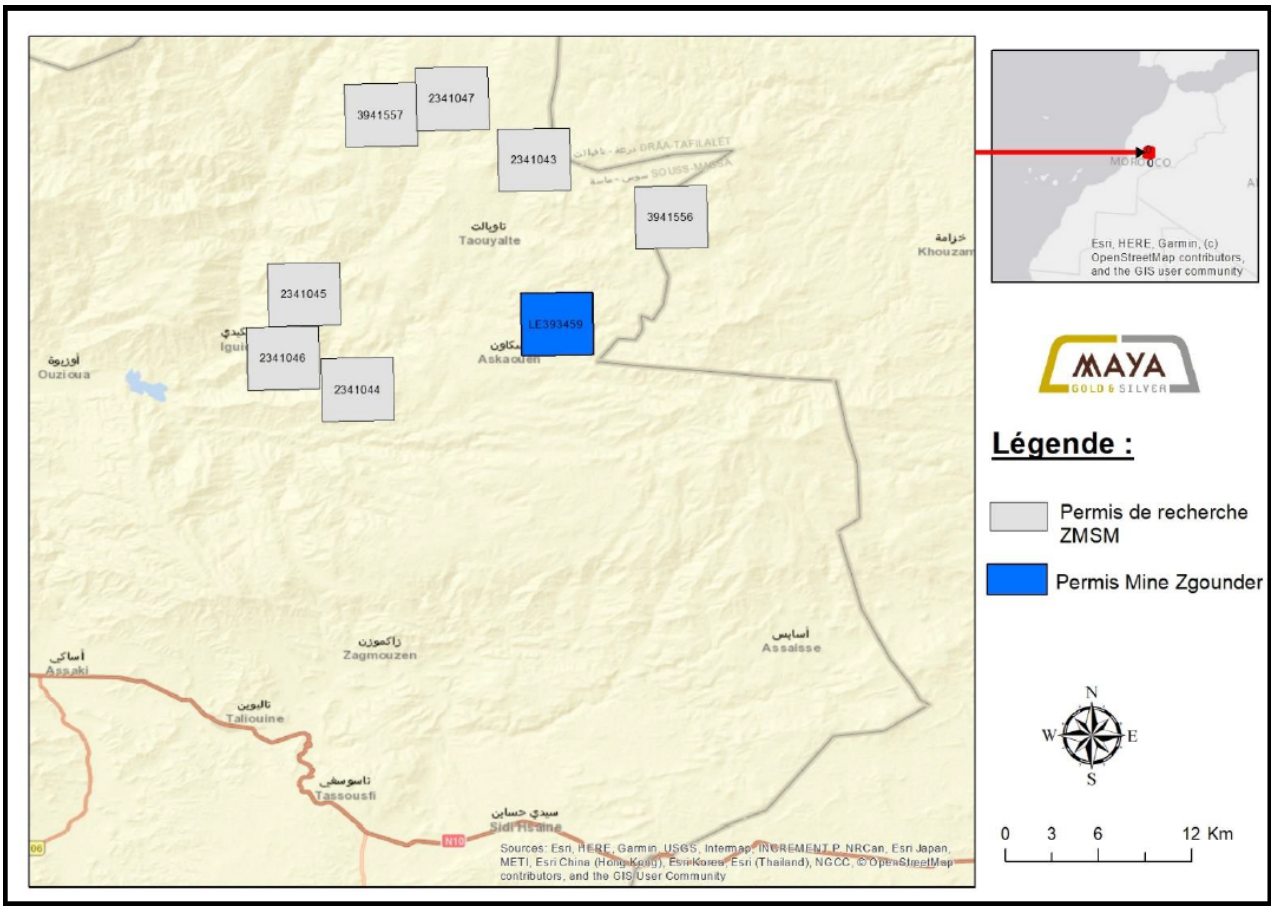

Source: *Aya (2020)*

In a press release dated June 28, 2021, Aya announced that five additional research permits had been granted in the Zgounder regional area, increasing its total exploration land holdings 168 km^2. These additional permits are also not contiguous with the Zgounder exploitation licence (Figure 4.4).

FIGURE 4.4 OTHER PROPERTIES OF INTEREST GRANTED IN 2021 IN THE ZGOUNDER MINE PROPERTY AREA

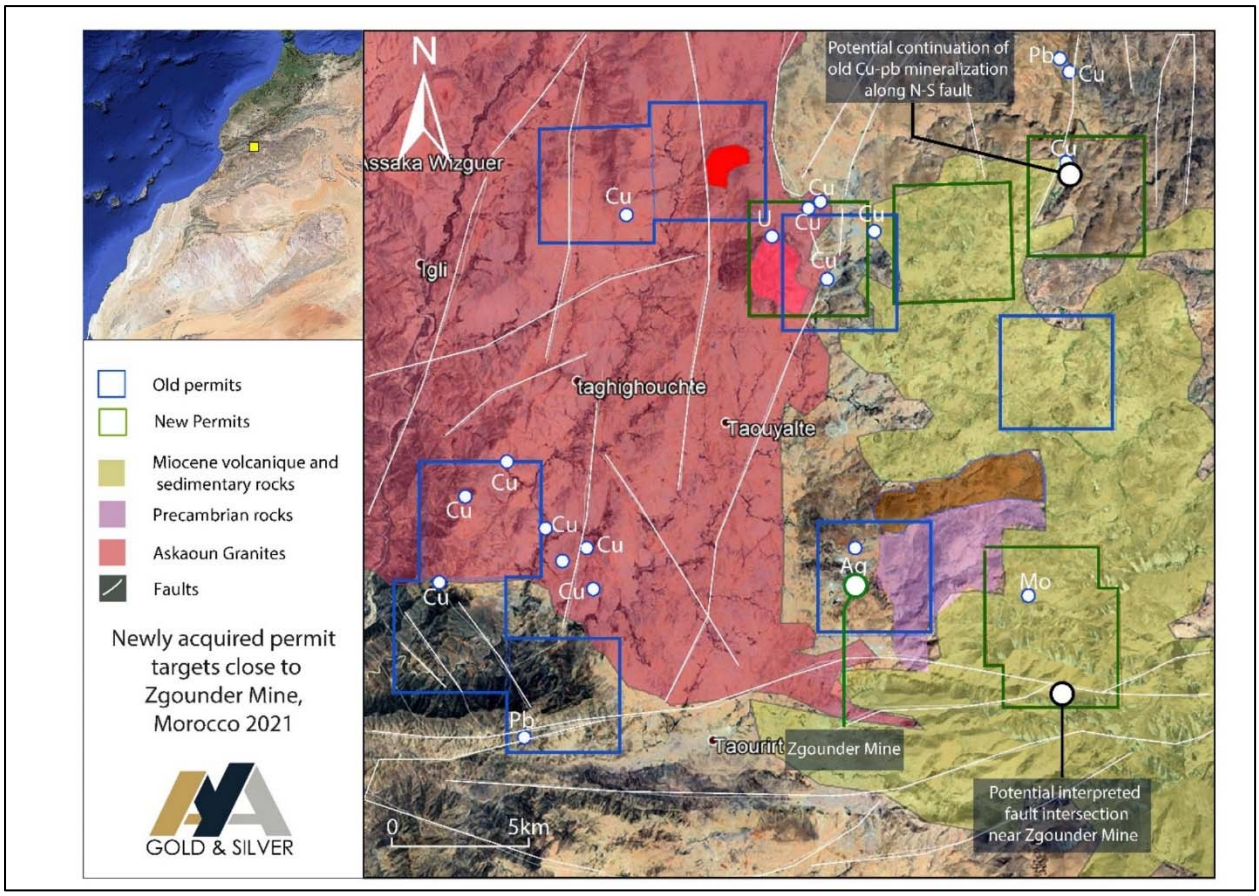

Source: *Aya (press release, June 28, 2021)*

4.7 OTHER SIGNIFICANT FACTORS AND RISKS

To the extent known to the author of this Technical Report section, there are no other significant factors and risks that may affect access, title, or the right or ability to perform work on the Zgounder Property that have not been discussed in this Technical Report.

5.0 ACCESSIBILITY, CLIMATE, LOCAL RESOURCES, INFRASTRUCTURE AND PHYSIOGRAPHY

This section largely contains previously published content extracted from GoldMinds (2018).

5.1 ACCESS

The Zgounder Mine is located in the province of Taroudant, approximately 265 km east of the port City of Agadir. The mine site is accessible from Agadir by a well-maintained paved road (N10) traversing 216 km east to Taliouine. From Taliouine, a hillside paved road heads north 50 km to the Village of Askaoun. The mine site is accessible from Askaoun by a well maintained 5 km gravel road (Figure 5.1). A 260 km paved road from Marrakesh to Askaoun, via Agouim, is presently under construction.

FIGURE 5.1 ACCESS TO THE ZGOUNDER MINE FROM AGADIR

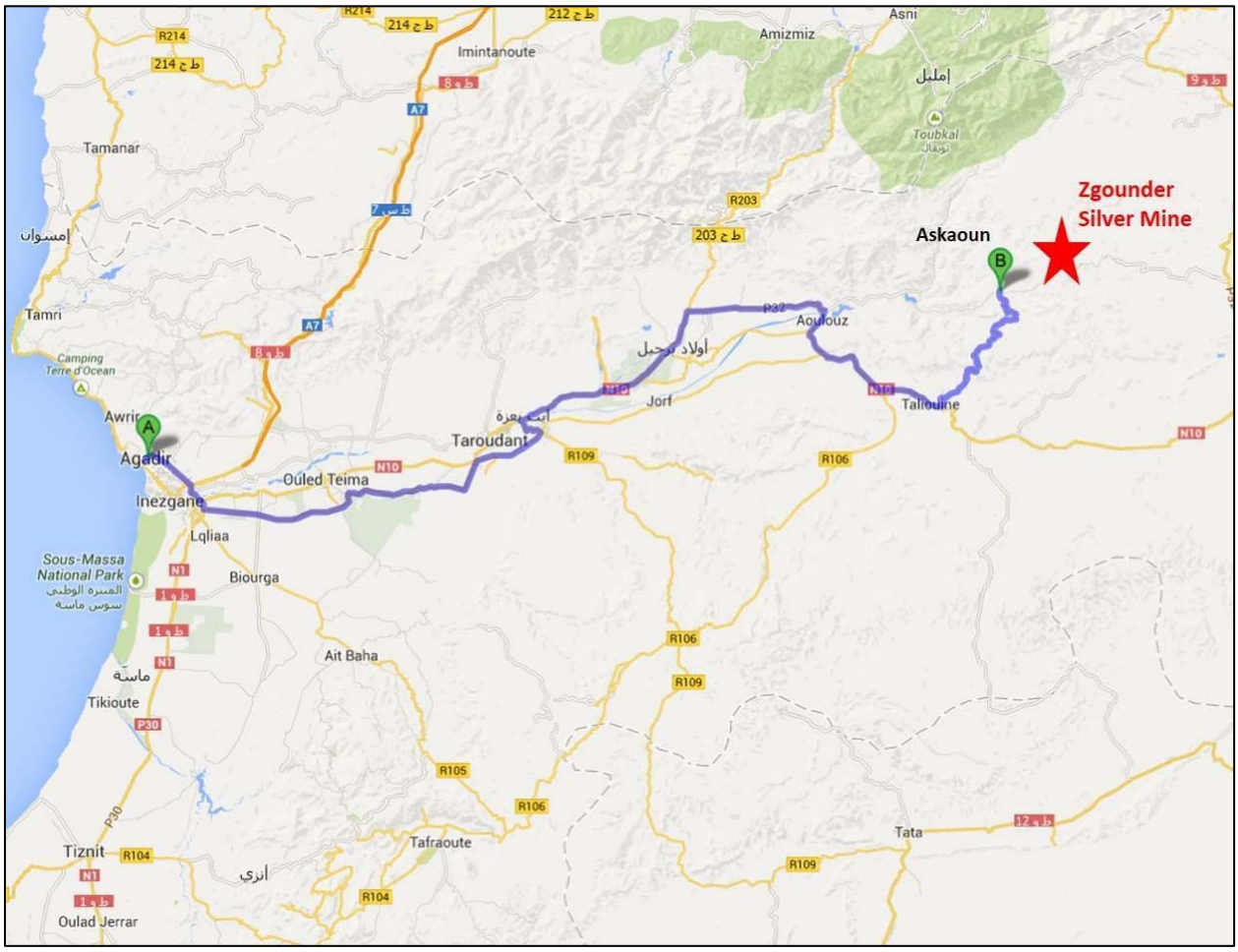

Source: *Audet (2021)*

5.2 CLIMATE

The Zgounder Mine is located between 1,925 and 2,200 metres above sea level (m asl), on the western flank of the Siroua Massif of the Anti-Atlas Mountains. This region is separated from the influence of the Mediterranean climate by the High Atlas Mountains to the north, and therefore shares the Sahara climate. The area is semi-arid, since it is <50 km from the Sahara Desert. Winters are cool to cold; snowfalls of up to 0.5 m occur during the first quarter of the year in areas above 1,600 m asl. The average annual rainfall is approximately 317 mm; the driest month is July with 1 mm of rain and December has the highest rate of precipitation with an average of 71 mm (Figure 5.2). The average annual temperature is approximately 12.2°C; summers are warm to hot and essentially dry. Seasonal and daily temperature variations are significant (Figure 5.3). The hottest month of the year is August, with an average temperature of 22.2°C. The coldest month is January, with an average temperature of 3.5°C (Figure 5.4).

FIGURE 5.2 MONTHLY PRECIPITATION AND TEMPERATURE AVERAGES AT ASKAOUN

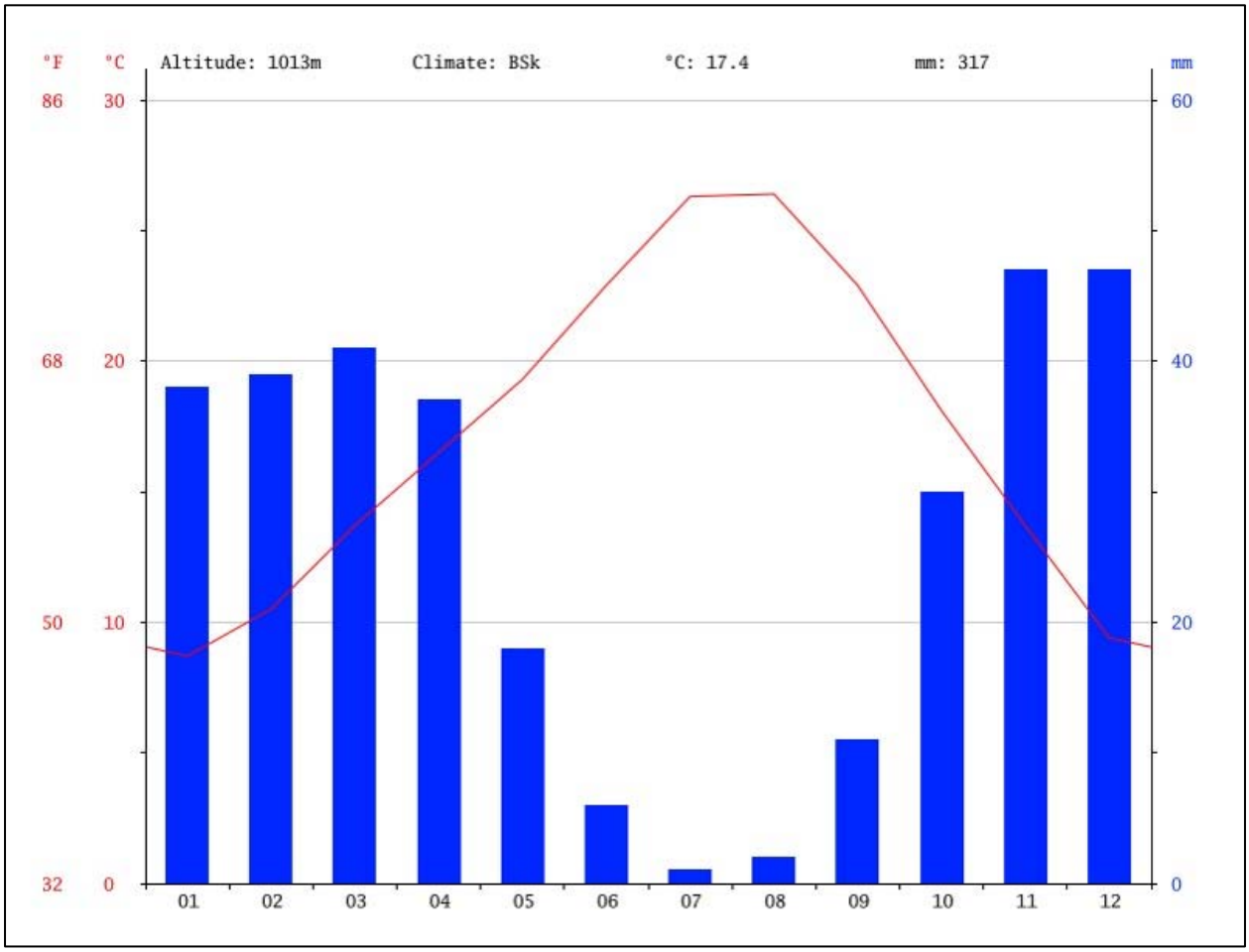

Source: *Audet (2021) (data from climatdata.org.)*

FIGURE 5.3 MONTHLY TEMPERATURE AVERAGES AT ASKAOUN VILLAGE

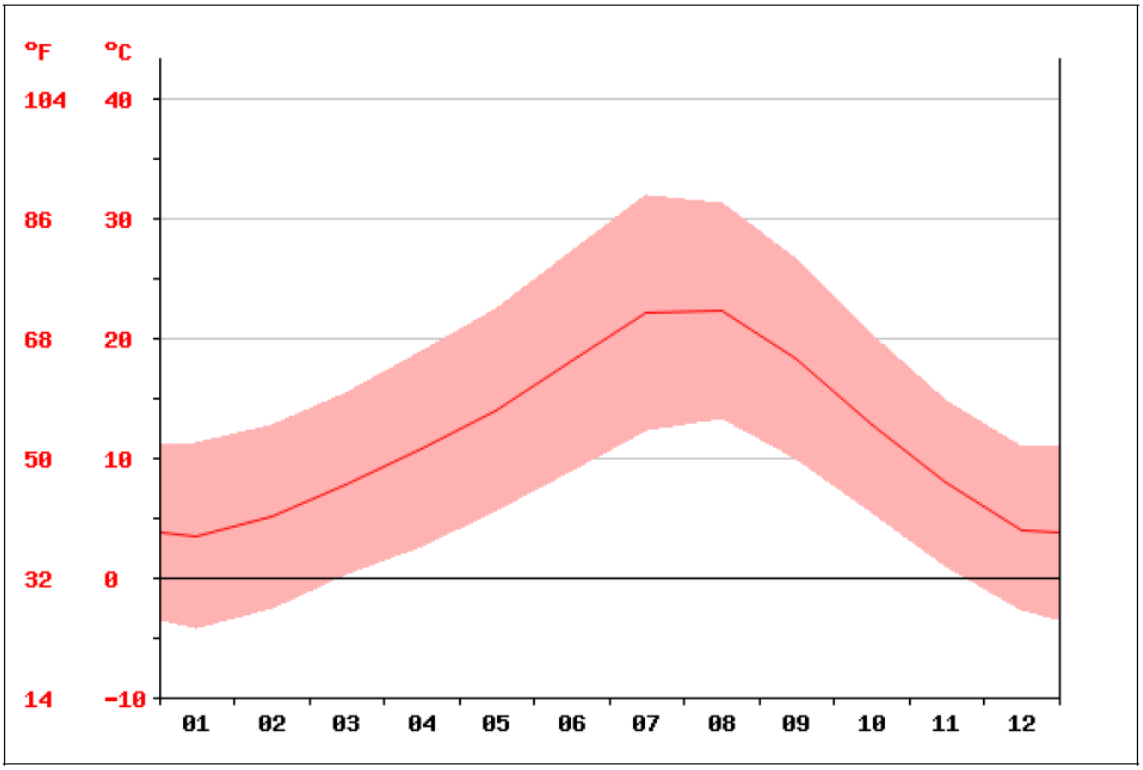

Source: *GoldMinds (2018) (data from climatdata.org.)*

FIGURE 5.4 MONTHLY PRECIPITATION AND TEMPERATURE AVERAGES AT ASKAOUN

month	1	2	3	4	5	6	7	8	9	10	11	12
mm	60	55	67	60	32	14	3	4	20	45	69	71
°C	3.5	5.1	7.8	10.7	14	18.1	22.1	22.2	18.2	12.8	7.9	4
°C (min)	-4.3	-2.5	0.2	2.6	5.6	8.9	12.3	13.2	9.9	5.5	1	-2.8
°C (max)	11.3	12.8	15.5	18.9	22.5	27.3	31.9	31.2	26.6	20.2	14.8	10.9
°F	38.3	41.2	46	51.3	57.2	64.6	71.8	72	64.8	55	46.2	39.2
°F (min)	24.3	27.5	32.4	36.7	42.1	48	54.1	55.8	49.8	41.9	33.8	27
°F (max)	52.3	55	59.9	66	72.5	81.1	89.4	88.2	79.9	68.4	58.6	51.6

Source: *Goldminds (2018) (data from climatdata.org.)*

5.3 LOCAL RESOURCES

The main villages are located near rivers (oueds) for water sources and select vegetation (certain cereals, vegetables and some trees). The local population is exclusively Amazigh (aboriginal population) with a semi-sedentary lifestyle. The economy is principally supported by

livestock, agriculture and food trade (saffron, potatoes, dates), and manufacture of traditional carpets. The Siroua Region is a popular tourist destination from spring to late fall.

Basic supplies, such as food and limited accommodation, are available at Askaoun. The larger City of Talioune offers more amenities and services. Special items must be purchased from Agadir.

Mining in Morocco has existed for centuries, and skilled labour is readily available. The mining manpower for Zgounder resides in nearby villages, located from 5 km to 10 km away from the mine site. Skilled labour is available in nearby villages and some inhabitants are previous employees of Société Minière de Sidi Lahcen ("SOMIL") and Compagnie Minière de Touissit ("CMT"), former operators of the Zgounder Mine.

The Zgounder Mine is easily accessible via a well-maintained gravel road from the village of Askaoun (Figures 5.5 and 5.6). Mine site facilities include crew houses, offices, drill core shack, a mine portal and trails linking mine entrances (Figure 5.7). Electrical power on-site is provided by 3 x 1,000 kVA (850 kW) diesel generators (Figure 5.8).

FIGURE 5.5 A) PAVED ROAD FROM TALIOUINE TO ASKAOUN AND B) GRAVEL ROAD ON SITE FROM ASKAOUN

A) **B)**

Source: *GoldMinds (2018)*

FIGURE 5.6 THE GRAVEL TRAIL FROM 2,000 TO 2,175 M ASL AT ZGOUNDER MINE

Source: *Audet (2021)*

FIGURE 5.7 A) THE MAIN OFFICE AND MINING CREW HOUSES AND B) THE MINE PORTAL AT 2,000 M ASL

A)

B)

Source: *Audet (2021)*

FIGURE 5.8 LOCAL INFRASTRUCTURE RESOURCES AT ZGOUNDER MINE

Source: *GoldMinds (2018)*

Figure 5.8 description: view looking west at the Zgounder diesel stand by generators (black arrow) and plant installations showing the conveyor (yellow arrows), storage bins with crushers (white arrows), and two cyanidation lines with counter-current decantation (blue arrows).

During the first years of production, Maya used the trapped water from the 2000 Level in the Mine. Presently, water for the Mine is sourced from the Zgounder River, which flows through the Property (Figure 5.9). The Mine now also provides potable water by gravity from an artesian well five km from the mine office. A small dam helps to maintain an adequate water supply during the dry summer months.

FIGURE 5.9 THE ZGOUNDER RIVER (YELLOW ARROW) FLOWING THROUGH THE PROPERTY

Source: *GoldMinds (2018)*

Process plant installations at Zgounder include a crusher, a grinding bay, a cyanide leaching facility with counter-current decantation circuit and a flotation plant (Figures 5.10 to 5.12). The site also has an analytical geochemical laboratory with equipment for processing and analysis of mine samples.

FIGURE 5.10 VIEW OF THE CYANIDE LEACHING TANKS AND COUNTER-CURRENT DECANTATION THICKENERS

Source: *Audet (2021)*

FIGURE 5.11 CONVEYORS AND CRUSHERS AT ZGOUNDER MINE

Source: *Audet (2021)*

Description: *A) conveyors (yellow arrows) and coarse storage bins with cone crushers at base (white arrows); and B) a close-up view of the secondary crusher (white arrow).*

FIGURE 5.12 ZGOUNDER FLOTATION PLANT

Source: *Audet (2021)*
Description: *View of the flotation plant above the clouds.*

5.4 PHYSIOGRAPHY

The Jbel Siroua Region (elevation 3,304 m asl, Adrar n'Siroua) is the highest point of the Anti-Atlas, located 14 km southeast of the Zgounder Mine. The Siroua Massif is crossed by numerous rivers, mainly Assif n'Tifnout, Assif n'Oumarigh, and Assif n'Iriri. The Zgounder Deposit is situated on the northern flank of a steep ridge between the Talat N'ouna River to the north and the Zgounder River to the south and west. The ridge rises steeply from an elevation of 2,000 m asl at the Zgounder River to 2,230 m asl at the far eastern end of the Deposit.

The topography at Zgounder is characterized by moderately steep hills with high altitudes, in the range of 2,100 m asl, and low valleys with seasonal flow in rivers (Figure 5.13). Vegetation is limited to minor alpine flowers, mosses, lichens and small evergreen trees. Wheat is cultivated on man-made terraces near the villages. The terraces are irrigated by springs and dams.

FIGURE 5.13 PHOTOGRAPH OF THE ZGOUNDER MINE AREA

Source: *Audet (2021)*

Description: *A) a cultivated valley between Taliouine and Askaoun, flanked by moderately steep hills; and B) hills of moderate elevation and sparse vegetation.*

6.0 HISTORY

This Technical Report section contains previously published content extracted largely from the documents "NI 43-101 Technical Report Preliminary Economic Assessment Zgounder Silver Mine, Kingdom of Morocco", effective date February 5, 2018, and prepared for Maya Gold & Silver Inc. by GoldMinds Geoservices Inc. and "NI 43-101 Technical Report Pre-Feasibility Study Zgounder Silver Deposit, Kingdom of Morocco Final Report", effective date March 21, 2014, prepared by GoldMinds Geoservices Inc. and SGS Canada Inc. for Maya Golds & Silver Inc.

6.1 EXPLORATION AND MINING HISTORY

The Zgounder Silver Deposit has a long history of intermittent exploration and mining activities from ancient times to present day.

6.1.1 Ancient Works

The Zgounder Silver Deposit was first exploited between the 10th and 12th centuries, mainly in exposed shallow oxidized zones with native silver stringers hosted within east to west, north to south, northwest- and northeast-trending veins. Excavation scars from those old mining operations can exceed 60 m in depth (Figure 6.1). Evidence of those ancient operations is found locally (Figure 6.2) and many of the excavation sites have been mapped.

FIGURE 6.1 EXCAVATION SCARS FROM ANCIENT WORKINGS AT ZGOUNDER

Source: *GoldMind*
Description: *A) ancient mining excavations (arrows) generally oriented north–south; and B) a close-up view of an ancient excavation from the surface; and C) an underground adit cross-cutting an old excavation (arrows).*

FIGURE 6.2 EVIDENCE OF ANCIENT OPERATIONS

Source: *GoldMind*

Description: *A) a granite wheel used in the medieval period to reduce the size of extracted mineralized rocks; and B) slag (the remainders of molten metal) found at the surface, close to the entrance of 2,100 m asl Level at the Zgounder Mine.*

6.1.2 SNAM-BRGM Period (1950 to 1979)

Earlier exploration campaigns and mining activities were completed by Société Nationale des Autoroutes du Maroc ("SNAM") (1950-1955), Bureau de Recherche et Participation Minière ("BRPM") (1956-1965; 1969-1972), Société Anonyme Chérifienne d'Études Minières du Maroc ("SACEM") and BRPM jointly (1971-1972), and BRPM and United Nations Development Program ("PNUD") (1978).

6.1.3 Somil Period (1982 to 1990)

The Société Minière de Sidi Lahcen (SOMIL) operated the Zgounder Mine from 1982 to 1990. Mine development included several underground drifts and adits (9,220 m in total) connected by raises (1,200 m in total). The highest adit level was excavated at 2,175 m asl at the eastern end of the Mine. The lowest adit level was at 1,925 m asl in the Western Zone (Figure 6.3).

FIGURE 6.3 A LONGITUDINAL PROJECTION OF THE WESTERN ZONE BY CMT DISPLAYING THE ANCIENT EXCAVATION AREAS AT THE ZGOUNDER SILVER MINE

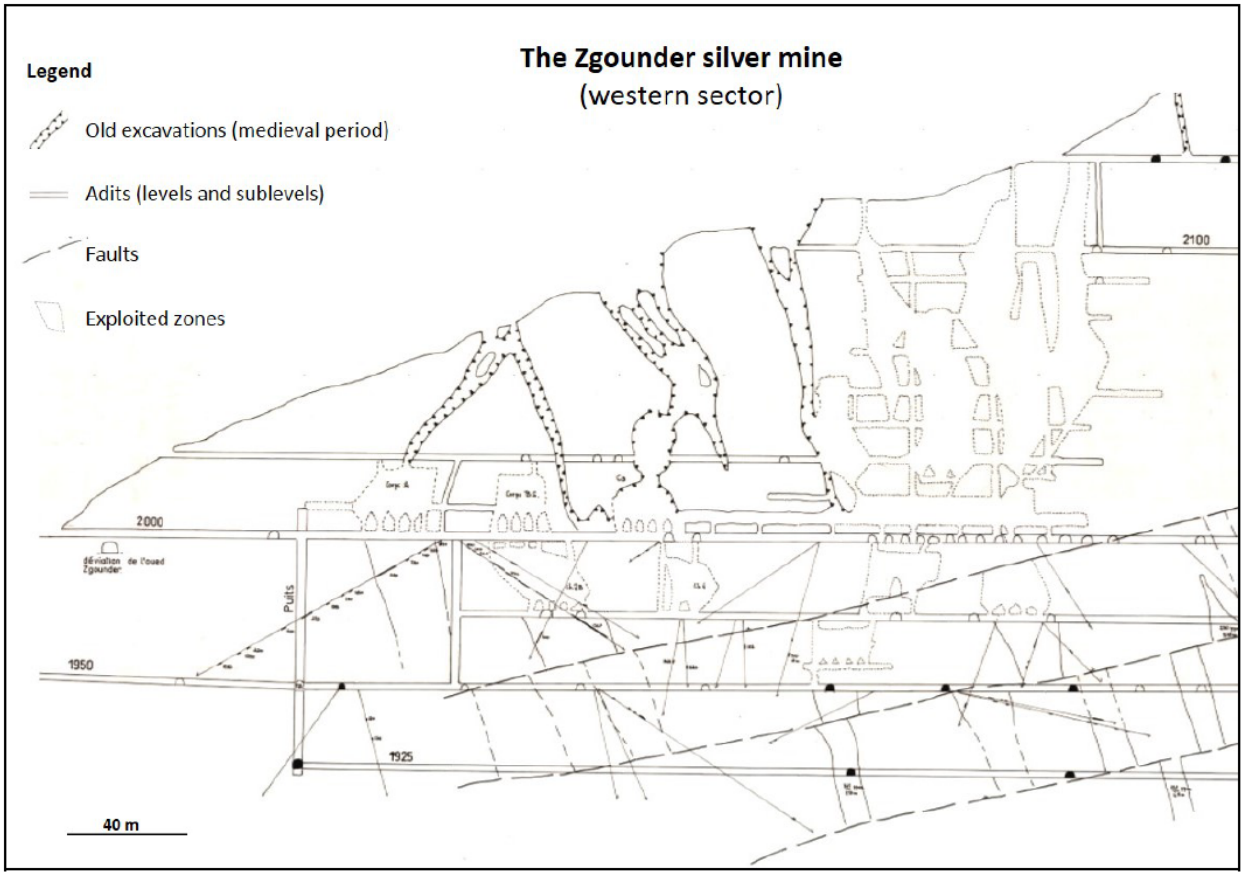

Source: *Goldminds and SGS (2014)*

Drilling was conducted on several levels and sublevels totalling 15,383 m (percussion and diamond drilling). These drill holes were named according to their collar elevation. The 2000 Level (the main mine entrance) corresponds to the principal level for draw points and two Alimak raises were developed. The run-of-mine product was transported by wagon to the entrance/exit of the 2000 Level, and then onwards to the primary crusher (Figure 6.4).

FIGURE 6.4 INFRASTRUCTURE FROM THE SOMIL PERIOD AT ZGOUNDER



Source: *GoldMinds and SGS (2014)*
Description: *A) view looking east showing the entrance of the 2000 and 2025 Level adits, a network of water pipes and several bridges were in construction at the time of this photo; B) entrance to the 2000 Level prior to recent modifications; and C) an old small mine rail car on the 2000 Level.*

6.1.4 The BRPM Period (1990 to 1999)

In 1990, the Bureau de Recherche et Participation Minière (BRPM) pursued underground exploration with 10 drill holes totalling 2,282 m to delimit the extension of silver mineralization in the Western Zone.

The BRPM started an exploration campaign in 1997 consisting of mapping and sampling the mineralized structures followed by a drill program. Seven surface holes were drilled along strike of mineralized zones totalling 1,761 m of drill core. The BRPM interpreted these zones as new mineralized zones parallel to, and stratigraphically beneath, the dolerite contact zone.

However, ACA Howe (ACA Howe International, 1999) considers that these intersections can be explained by mineralized cross fractures. ACA Howe International (1999) verified the available drill core left after the 1997 campaign and collected rock samples from key surface areas of the Mine.

The mine waste dump consists of surface reject material covering the southern side of the River Tlat Nouna (Figures 6.5 and 6.6). This waste dump was referred to as the 'ancient tailings' by Icelandic Gold Corporation, forming a superficial thin layer of coarse (5 cm to 10 cm) and fine (1 cm to 3 cm) debris that range from 0.5 m to 2.0 m thick (Figure 6.6).

FIGURE 6.5 SOUTHWARD VIEW OF OXIDIZED WASTE DUMP RESULTING FROM THE ANCIENT MINE WORKINGS AT THE ZGOUNDER SILVER MINE

Source: *GoldMinds and SGS (2014)*

FIGURE 6.6 BRPM WASTE DUMPS AT ZGOUNDER

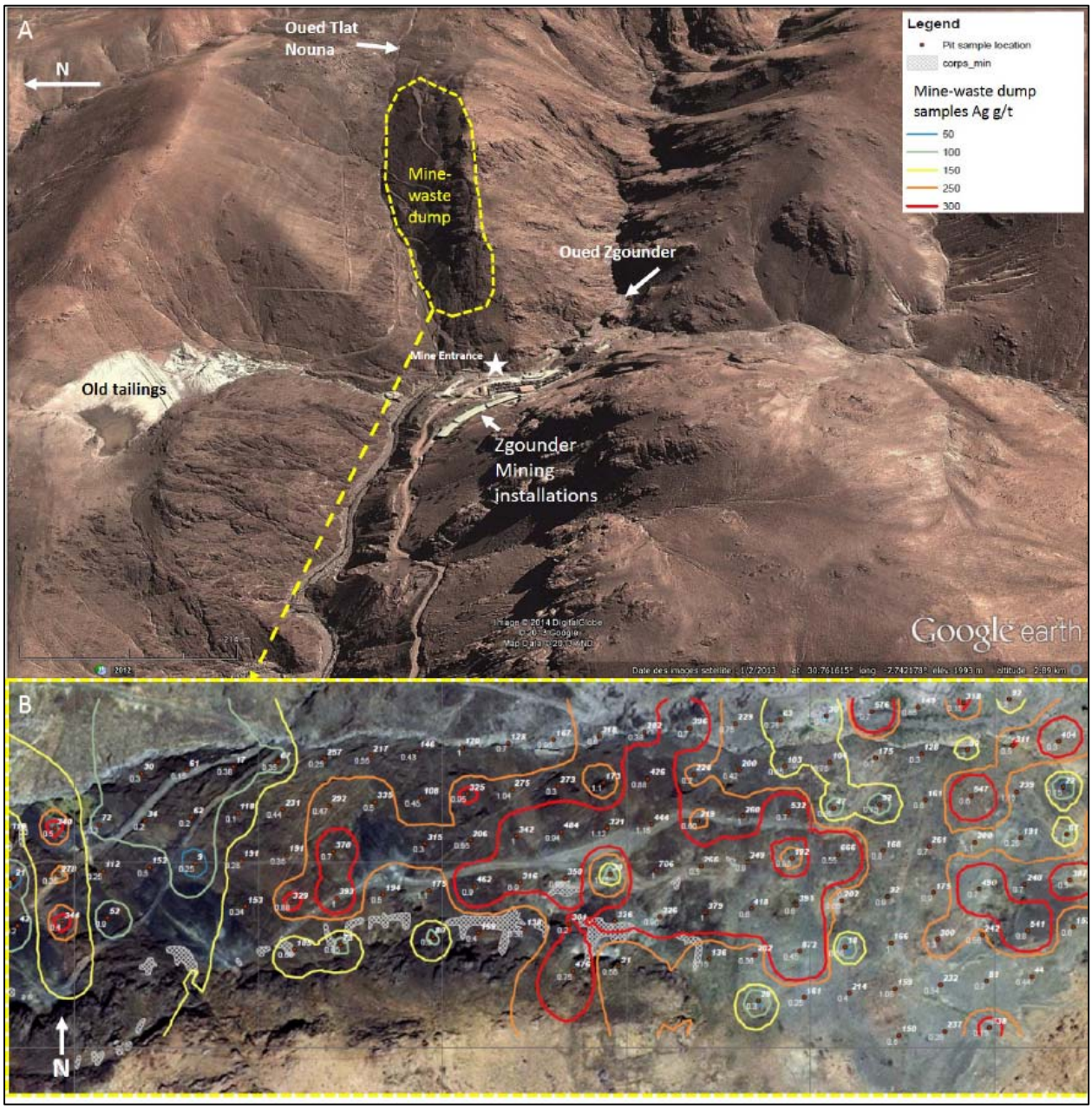

Source: *GoldMinds and SGS (2014)*

Description: *A) Location of the mine waste dump at the Zgounder Mine (from Google Earth); and B) Location of samples collected by BRPM from the mine waste dump.*

Icelandic Gold Corporation collected 20 surface samples from the mine-waste dump averaging 377 g/t Ag (or 438 g/t Ag from 17 samples). Another eight surface samples from an EW traverse along the mine waste dump were collected having an average of 573.6 g/t Ag (ACA Howe International report, 1999). The old tailings located at the north of the Zgounder Mine installation correspond to the residues processed between 1980 and 1990, which were deposited in a V-shaped valley (Figure 6.6A). A channel sample 9 m deep taken by ACA Howe returned an average of 224 g/t Ag (Icelandic Gold Corporation report, 1999).

6.1.5 CMT Period (2002 to 2004)

From 2002 to 2004, the Compagnie Minière de Touissit (CMT) conducted surface and underground exploration programs to delimit the mineralized zones in the northern zone of the Zgounder Mine and to verify the historical mineral resource estimate as previously defined by BRPM. CMT also continued to search for new mineralized zones in the central and eastern sectors of the Mine. The CMT exploration programs for 2002 to 2004 are summarized in Table 6.1.

TABLE 6.1
CMT EXPLORATION PROGRAMS FROM 2002 TO 2004
(CMT FINAL REPORT, 2004)

Item	2002	2003	2004	Total
Drilling (m)				
Surface diamond drilling	2,728	0	0	2,728
Underground diamond drilling	619	2,647	835	4,100
Percussion drill T28	56	7,733	3,998	11,787
Percussion drill Yak	0	2,529	320	2,849
Total Drilling	**3,403**	**12,909**	**5,153**	**21,464**
Mining Development (m)				
Adits	65	470	443	978
Raises	35	19	98	151

Source: *GoldMinds and SGS (2018)*

The CMT exploration program consisted of 10 surface drill holes and 26 underground drill holes totalling 6,827.9 m (Figures 6.7 and 6.8), and mining development (977.9 m) of new cross cuts at the 2150, 2125, 2100 and 2000 Levels) to define new silver-rich zones at the Zgounder Mine (Table 6.2).

FIGURE 6.7 PLAN VIEW OF SURFACE EXPLORATION CMT DIAMOND DRILL HOLES ON ZGOUNDER PROPERTY

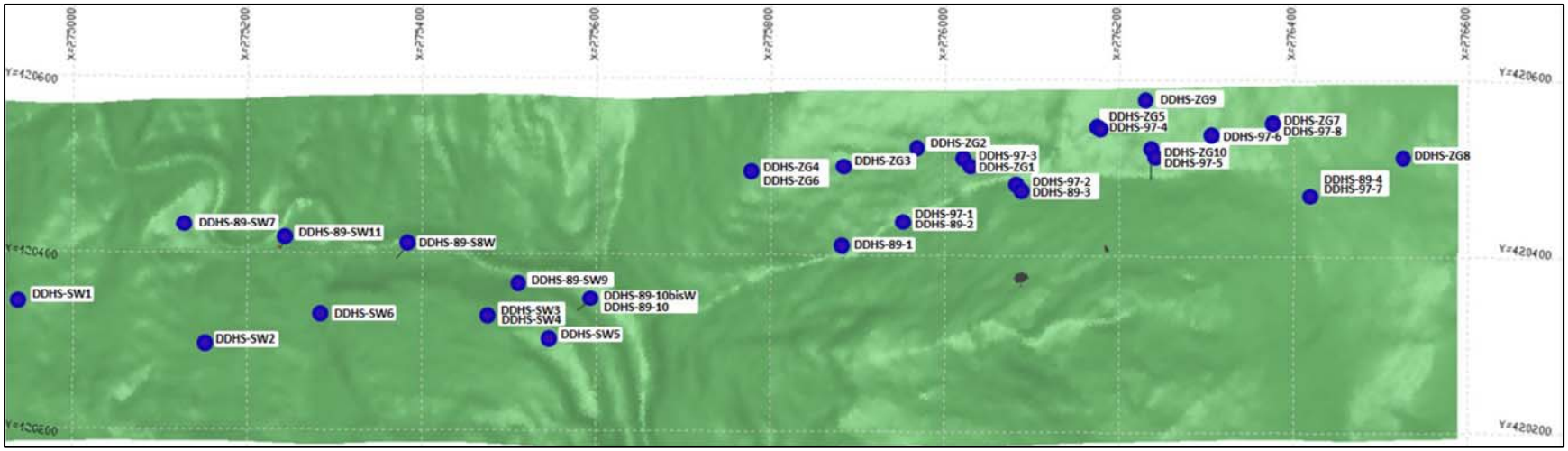

Source: *GoldMinds and SGS (2014)*
Note: *topographic surface is green.*

FIGURE 6.8 3-D LONGITUDINAL PROJECTION OF SURFACE EXPLORATION DIAMOND DRILL HOLES ON ZGOUNDER PROPERTY

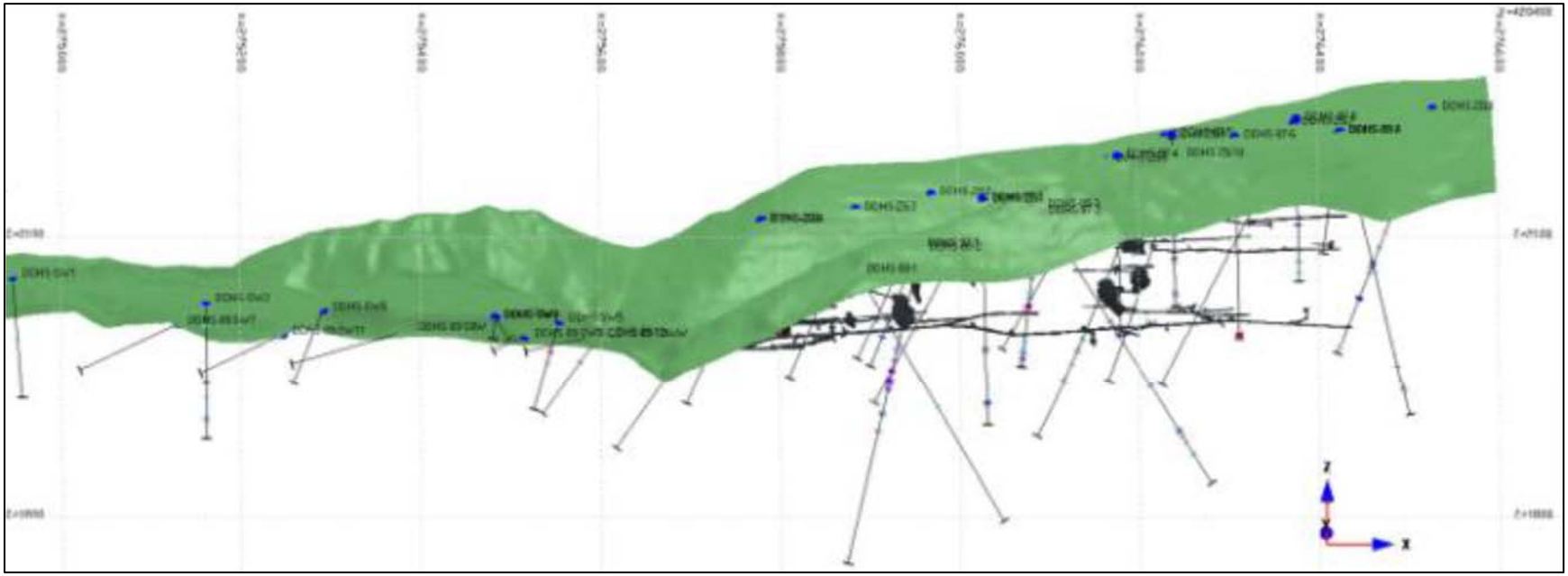

Source: *GoldMinds and SGS (2014)*
Note: *topographic surface is green.*

TABLE 6.2 SUMMARY OF CMT UNDERGROUND WORKINGS FROM 2002 TO 2004 (CMT FINAL REPORT, 2004)		
Level / Zone	**Adit Length (m)**	**Purpose / Results**
2150	2.0	Silver-rich sedimentary schist layers in altered dolerite
2125	153.4	Reaching the southern end of the level
2100	20.0	Fractured sandstone/shale associated with rhyolitic rocks
2000	802.6	East, northwest and west of the Central Zone
including		
Northwest	313.0	Strongly fractured shale/sandstone. Clay-filed faults containing quartz, lead, and zinc sulphides, disseminated pyrite and chlorite. Silver mineralization was encountered in and out of the fault zone.

Source: *GoldMinds and SGS (2014)*

The Icelandic Gold Corporation referred to the old and recent tailings as 'modern tailings' (Figures 6.9 and 6.10).

FIGURE 6.9 VIEWS OF THE OLD TAILINGS STORAGE FACILITY

Source: *GoldMinds and SGS (2014)*

FIGURE 6.10 NORTHEAST VIEW OF THE RECENT TAILINGS STORAGE FACILITY

Source: *GoldMinds and SGS (2014)*

6.1.6 Maya Period (2012 to 2020)

In 2012, Maya Gold & Silver ("Maya", now "Aya") and the Office National des Hydrocarbures et des Mines (ONHYM) agreed to negotiate an agreement for Maya to acquire 85% of the Zgounder Silver Deposit. Maya was granted the license (No. 2306) and the surface rights and access to the Property for any type of exploration and exploitation. The agreement on the Zgounder Silver Deposit was signed January 06, 2012.

Maya conducted a chip sampling on the 2000 m Level adit wall faces; specifically at six Ag mineralized sites where historical sampling and assay results from the BRPM (Boily, 2012). Forty-one (41) face wall samples were collected from nine stations (1 to 9) eight of them located at the western part of the 2000 m Level at the already exploited zones by SOMIL. Each sample represents an interval of one metre and their location is determined with ±2 m precision. No previous evidence of face sampling was observed within the 2000 m Level. The weights of the new samples vary from 0.97 kg to 3.33 kg and are deemed representative of the in-situ silver mineralization. The face samples represent well stratified arenaceous schists with mineralized fractures containing <0.5% pyrite and traces of sphalerite and galena (Boily, 2012).

These samples were fire assayed and the results are generally higher by a factor of 2 to 15 compared to the historical data. These differences could partially be explained by different sampling techniques and (or) assay methods (Boily, 2012).

6.2 HISTORICAL MINERAL RESOURCE AND MINERAL RESERVE ESTIMATES

6.2.1 SNAM-BRGM

During the SNAM-BRGM Period (1950-1979), historical mineral resources of approximately 435,000 t at 385 g/t Ag were defined (Reminex, 2009). In 1978, the BRPM and PNUD excavated pits on a 20 m grid over the ancient tailings waste dump and outlined a historical mineral reserve of 66,000 t grading 325 g/t Ag, assuming a bulk density of 1.5 g/cm^3 (ACA Howe International, 1999).

Readers are cautioned that the authors of this Technical Report have not performed sufficient work to classify the historical estimates as current Mineral Resources or Mineral Reserves; and the issuer is not treating the historical estimates as current Mineral Resources or Mineral Reserves.

6.2.2 SOMIL

The North Zone of the 2000 Level was the subject of underground exploration drilling between 1984 and 1987 with a total historical mineral resource of 110,280 t at 277 g/t Ag, including 10,700 t at 180 g/t Ag. Note that the author of this Technical Report section has not performed sufficient work to classify the historical estimate as current Mineral Resources or Mineral Reserves; and the issuer is not treating the historical estimate as current Mineral Resources or Mineral Reserves.

Between 1982 and 1990, SOMIL extracted a total of 500,000 t at 330 g/t Ag totalling 5.3 Moz of silver using backfill, shrinkage, and open long-hole mining methods and applying a cut-off grade of 125 g/t Ag (Reminex, 2009).

6.2.3 BRPM-Icelandic

'Reserves' were calculated for the Zgounder Mine on June 30, 1990, shortly before closure due to low silver prices. In summary, the 'historical mineral reserves' stated by ACA Howe International (1999) are shown in Table 6.3.

TABLE 6.3 DISTRIBUTION OF VARIOUS HISTORICAL MINERAL RESERVE BLOCKS (ACA HOWE INTERNATIONAL REPORT, 1999)					
Zone	**Units**	**Proven**	**Probable**	**Possible**	**Total**
Central	Tonnes	15,377	27,260	17,077	59,714
	Ag g/t	388	336	314	343
Central at depth	Tonnes		34,760	27,614	62,374
East	Tonnes		55,570	69,585	125,155
	Ag g/t		374	394	385.12
North	Tonnes		25,413	63,602	89,015
	Ag g/t		197	318	283
Total	**Tonnes**	**15,377**	**143,003**	**177,878**	**336,258**
	Ag g/t	388	348	367	360
Ancient Tailings	Tonnes		66,117	(not included in the *in situ* total)	
	Ag g/t		325		

Source: *GoldMinds and SGS (2014)*

Readers are cautioned that the authors of this Technical Report have not performed sufficient work to classify the historical estimates as current Mineral Resources or Mineral Reserves; and the issuer is not treating the historical estimates as current Mineral Resources or Mineral Reserves.

In 1999, BRPM calculated the Zgounder Mine historical mineral reserves to be 4.58 Moz of silver at a cut-off grade of 150 g/t. Icelandic calculated an additional potential historical mineral resource of 1.4 Moz to 2.5 Moz of Ag hosted in the 400,000 t tailings contained within the old dam (Icelandic Gold Corporation Report, 1999) (Figure 6.9).

Readers are cautioned that the authors of this Technical Report have not performed sufficient work to classify the historical estimates as current Mineral Resources or Mineral Reserves; and the issuer is not treating the historical estimates as current Mineral Resources or Mineral Reserves.

6.2.3 CMT

Research conducted by BRPM and CMT resulted in a historical mineral reserve calculation totalling 869,650 t grading 405.4 g/t Ag, divided between the South Zone (357,400 t at 468.3 g/t Ag) and North Zone (449,625 t at 375.9 g/t Ag) of the Zgounder Mine (CMT, 2004). The total historical mineral resource estimate included mineral resources remaining within existing stopes and the "mineral reserves" calculated from the ancient tailings. These are listed in Table 6.4.

TABLE 6.4
COMPARISON OF CMT HISTORICAL MINERAL RESERVES BETWEEN 2002 AND 2004

TABLE 6.4 COMPARISON OF CMT RESERVES* BETWEEN 2002 AND 2004							
	Reserves 31 December 2002			**Reserves 31 December 2003**			**Observations**
	ttv	Ag (g/t)	metal Ag (kg)	ttv	Ag (g/t)	metal Ag (kg)	metal Ag (kg)
Reserves Certaines							
Corps sud, secteur Central	38,858	334.2	12,897	38,844	344.2	9,929	-3,059
Corps sud, secteur Central Aval	32,055	494.1	15,838	32,055	494.1	15,838	0
Corps sud, secteur Nord	10,700	180.0	1,926	10,700	180.1	1,926	0
Corps sud, secteur Est	17,740	321.0	5,694	50,897	650.2	33,096	27,401
Total reserves certaines, mine	99,353	366.8	36,445	122,496	496.2	60,788	24,343
Haldes	52,637	242.8	12,781	52,637	239.9	12,628	-153
Stock extrait mine, carreau	0		0	4,598	453.9	2,087	2,087
Stock haldes, carreau	4,481	270.7	1,213	4,481	270.7	1,213	0
Total reserves certaines	**156,471**	**322.4**	**50,439**	**184,212**	**416.5**	**76,715**	**26,276**
Reserves Probables							
Corps sud, secteur Central	15,136	402.2	6,087	15,139	402.2	6,087	0
Corps sud, secteur Central Aval	18,385	497.5	9,146	18,385	497.5	9,146	0
Corps sud, secteur Nord	14,181	399.0	5,658	31,866	349.0	11,120	5,462
Corps sud, secteur Est	117,082	411.5	48,185	71,797	472.1	33,897	-14,288
Total reserves probables, mine	**164,784**	**419.2**	**69,076**	**137,184**	**439.2**	**60,250**	**-8,828**
Reserves Possibles							
Corps sud, secteur Central	14,765	353.6	5,220	14,764	353.6	5,220	0
Corps sud, secteur Central Aval	37,093	400.4	14,851	37,093	400.4	14,851	0
Corps sud, secteur Nord	39,894	438.6	17,499	39,894	438.6	17,499	0
Corps sud, secteur Est	67,374	407.9	27,484	61,960	410.5	25,437	-2,047
Total reserves possibles, mine	**159,125**	**408.8**	**65,054**	**153,711**	**409.9**	**63,007**	**-2,047**
Total Reserves	**480,380**	**384.2**	**184,569**	**475,107**	**420.9**	**199,972**	**15,403**

Note: *ttv = tonnes.*
Source: *GoldMinds and SGS (2014)*

Readers are cautioned that the authors of this Technical Report have not performed sufficient work to classify the historical estimates as current Mineral Resources or Mineral Reserves; and the issuer is not treating the historical estimates as current Mineral Resources or Mineral Reserves.

The central part of the South Zone is heavily mined above the 2000 m Level and this Zone extends to the east. The East Zone of the 2000 m Level was therefore the subject of the drilling campaign supervised by GoldMinds, followed by the Central and North Zones.

6.2.4 Maya

In 2014, Maya released a Preliminary Economic Assessment ("PEA"; GoldMinds, 2014a) and a Pre-Feasibility Study ("PFS"; GoldMinds, 2014b). The PEA was supported by a Mineral Resource Estimate based on historical information and new analytical data sampled from an underground percussion drilling program completed in 2013. A total of 24 mineralized envelopes and 71 panels (small, mineralized bodies) were utilized in the Mineral Resource estimation. Using a cut-off grade of 125 g/t Ag, base case Measured Resources totalled 1.4 Moz of silver (142,000 t averaging

304 g/t Ag), Indicated Mineral Resources totalled 4.6 Moz of silver (400,000 t averaging 357 g/t Ag), and Inferred Mineral Resources total 5.3 Moz of silver (353,000 t averaging 463 g/t Ag) (Table 6.5). Contained silver in Measured and Indicated Mineral Resources totalled 6 Moz of silver (540,000 t averaging 343 g/t Ag).

The 2014 PFS estimated Mineral Reserves (GoldMinds, 2014b), in accordance with the definitions and guidelines adopted from the Canadian Institute of Mining, Metallurgy and Petroleum (CIM Standards on Mineral Resources and Reserves). The estimated Mineral Reserves were based entirely on Measured and Indicated Mineral Resources, which were converted to Proven and Probable Mineral Reserves, respectively (Table 6.6). Aya commenced process plant operations at its Zgounder Mine in July 2014 and announced the first silver pour in August 2014 with the production of the 20 silver ingots. As of December 2017, Aya produced a total of 1.432 Moz of silver ingots from the Zgounder Mine.

A subsequent updated Mineral Resource Estimate was published in an Aya press release dated January 8, 2018 (Table 6.7), and subsequently supported the 2018 PEA (GoldMinds, 2018).

Readers are cautioned that the authors of this Technical Report have not performed sufficient work to classify the historical estimates as current Mineral Resources or Mineral Reserves; and the issuer is not treating the historical estimates as current Mineral Resources or Mineral Reserves.

TABLE 6.5
ZGOUNDER BASE CASE (>125 G/T AG) HISTORICAL MINERAL RESOURCE ESTIMATE FROM 2014 ZGOUNDER PRE-FEASIBILITY STUDY

Classification	Measured			Indicated			Inferred			Measured + Indicated		
Amount	**Tonnes**	**Ag (g/t)**	**Ag (oz)**	**Tonnes**	**Ag (g/t)**	**Ag (oz)**	**Tonnes**	**Ag (g/t)**	**Ag (oz)**	**Tonnes**	**Ag (g/t)**	**Ag (oz)**
Total	142,000	304	1,391,000	397,000	387	4,560,000	352,800	463	5,254,000	538,700	343	5,948,000

Source: *GoldMinds (2014a)*

TABLE 6.6
ESTIMATED MINERAL RESERVES 2014 PRE-FEASIBILITY STUDY

Classification	Proven			Probable			Proven + Probable		
Amount	**Tonnes**	**Ag (g/t)**	**Ag (oz)**	**Tonnes**	**Ag (g/t)**	**Ag (oz)**	**Tonnes**	**Ag (g/t)**	**Ag (oz)**
Final Mineral Reserves	151,659	281.2	1,371,182	421,175	330.4	4,473,519	572,834	317.3	5,844,701

Source: *GoldMinds (2014b)*

TABLE 6.7
MINERAL RESOURCE ESTIMATE AT ZGOUNDER SILVER MINE FROM 2018 ZGOUNDER PEA

Measured			Indicated			Inferred			Measured + Indicated		
Tonnes	**Ag (g/t)**	**Ag (oz)**	**Tonnes**	**Ag (g/t)**	**Ag (oz)**	**Tonnes**	**Ag (g/t)**	**Ag (oz)**	**Tonnes**	**Ag (g/t)**	**Ag (oz)**
Total Mineral Resources											
242,000	338	2,633,000	748,000	308	7,395,000	3,437,000	256	28,338,000	990,000	315	10,028,000
In-pit Resource Estimate											
208,000	315	2,108,000	616,000	293	5,794,000	1,886,000	248	15,012,000	824,000	298	7,902,000
High-Grade Underground Resource Estimate											
34,000	482	527,000	132,000	377	1,601,000	1,051,000	332	11,209,000	166,000	398	2,128,000
The Old Tailings Inferred Resources											
						500,000	132	2,122,000			

Source: *GoldMinds and SGS (2018) and Aya (at the time Maya Gold & Silver) company press release dated January 8, 2018.*

6.3 PREVIOUS MINERAL RESOURCE ESTIMATE

The previous Zgounder updated Mineral Resource Estimate by P&E was published in an Aya press release dated March 16, 2021 and is summarized below in Table 6.8. At a cut-off grade of 70 g/t Ag, pit-constrained updated Measured and Indicated Mineral Resource totalled 684 kt grading 277 g/t Ag for 6.1 Moz Ag. At a cut-off grade of 125 g/t Ag, out-of-pit updated Measured and Indicated Mineral Resource totalled 3.9 Mt grading 296 g/t Ag for 37.5 Moz Ag, and updated Inferred Mineral Resource totalled 59 kt grading 209 g/t Ag for 395 koz Ag. At a cut-off grade of 50 g/t Ag, tailings updated Indicated Mineral Resource totalled 272 kt grading 94 g/t Ag for 817 koz Ag.

TABLE 6.8
P&E UPDATED MINERAL RESOURCE ESTIMATE (EFFECTIVE MARCH 1, 2021) (1-12)

Resource Area	Classification	Cut-off Ag (g/t)	Tonnes (k)	Ag (g/t)	Ag (koz)
Pit Constrained	Measured	70	534	301	5,158
	Indicated	70	150	190	916
	Meas & Ind	**70**	**684**	**277**	**6,074**
Out-of-Pit	Measured	125	3,052	303	29,704
	Indicated	125	885	275	7,815
	Meas & Ind	**125**	**3,937**	**296**	**37,519**
	Inferred	125	59	209	395
Tailings	Indicated	50	272	94	817
Total	Measured	70 & 125	3,586	302	34,862
	Indicated	50, 70 & 125	1,307	227	9,548
	Meas & Ind	**50, 70 & 125**	**4,893**	**282**	**44,410**
	Inferred	125	59	209	395

Notes: *Meas = Measured, Ind = Indicated.*

1) *Mineral Resources are not Mineral Reserves and do not have demonstrated economic viability. The estimate of Mineral Resources may be materially affected by environmental, permitting, legal, title, taxation, socio-political, marketing, or other relevant issues. There is no certainty that Mineral Resources will be converted to Mineral Reserves.*
2) *The Inferred Mineral Resource in this estimate has a lower level of confidence than that applied to an Indicated Mineral Resource and must not be converted to a Mineral Reserve. It is reasonably expected that the majority of the Inferred Mineral Resource could be upgraded to an Indicated Mineral Resource with continued exploration.*
3) *The Mineral Resources in this news release were estimated in accordance with the Canadian Institute of Mining, Metallurgy and Petroleum (the "CIM") Standards on Mineral Resources and Mineral Reserves Definitions (2014) and Best Practices Guidelines (2019) prepared by the CIM Standing Committee on Reserve Definitions and adopted by the CIM Council, as may be amended from time to time.*
4) *A silver price of US$20/oz with a process recovery of 85%, US$30/t rock process cost, US$20/t tailings process cost and US$7/t G&A cost were used.*
5) *The constraining pit optimization parameters were US$2/t mineralized and waste material mining cost and 50º pit slopes with a 70 g/t Ag cut-off.*
6) *The out-of-pit parameters used a US$30/t mining cost. The out-of-pit Mineral Resource grade blocks were quantified above the 125 g/t Ag cut-off, below the constraining pit shell and within the constraining*

mineralized wireframes. Out-of-pit Mineral Resources exhibit continuity and reasonable potential for extraction by the cut and fill underground mining method.

7) *The tailings parameters were at a US$2/t mining cost, and Mineral Resource grade blocks were quantified above the 50 g/t Ag cut-off.*
8) *Individual calculations in tables and totals may not sum correctly due to rounding of original numbers.*
9) *Grade capping of Ag outliers using thresholds based on statistical distribution for each geological domain were as follows: Domain SE100 (7.4 kg/t), Domain NW200 (6.5 kg/t), Domain NE300 (2.3 kg/t) and Domain SW400 (7.4 kg/t).*
10) *Block bulk density was determined from measurements taken from core samples and averaged 2.75 t/m^3 for the main mineralized host rock type.*
11) *1.2 m composites were used during grade estimation.*
12) *Previously mined areas of the Deposit were depleted from the Mineral Resource Estimate.*

This Updated Measured and Indicated Mineral Resources for Zgounder totalling 4.9 Mt averaging 282 g/t Ag for 44.4 Moz Ag represent an increase of 340% compared to the previous (February 2018) Measured and Indicated Mineral Resources of 10 Moz Ag. The updated Measured Mineral Resource increased from 2.6 Moz to 34.9 Moz Ag, a 1,242% increase compared to February 2018. The Updated Indicated Mineral Resource increased from 7.4 Moz to 9.5 Moz, an increase of 28% compared to February 2018. On the other hand, the Updated Inferred Mineral Resource decreased from 28.3 Moz to 0.40 Moz Ag compared to February 2018. The Updated Mineral Resource Estimate incorporates drilling carried out on Zgounder between February 2018 and the end of December 2020.

This Updated Mineral Resource Estimate is superseded by that presented in Section 14 of this Technical Report.

From December 2017 through September 2021, Aya produced a total of 2.604 Moz of silver from Zgounder (Aya press releases, 2019 to 2021).

7.0 GEOLOGICAL SETTING AND MINERALIZATION

7.1 REGIONAL GEOLOGY

The Zgounder Silver Deposit is located in the central Anti-Atlas Mountain Chain on the northwest flank of the Siroua Massif hosted in the Pan-African Orogenic Belt (680 Ma to 580 Ma). The Pan-African Orogeny started during the Middle Precambrian (Clauer, 1974) with the formation of a back-arc basin filled by a series of synorogenic volcano-sedimentary rocks. The back-arc basin was covered at the end of the Precambrian by the Adoudounian marine sediments, as a result of a marine transgression affecting the whole Anti-Atlas Mountain Chain (Figure 7.1).

FIGURE 7.1 REGIONAL GEOLOGY OF THE ANTI-ATLAS MOUNTAIN CHAIN

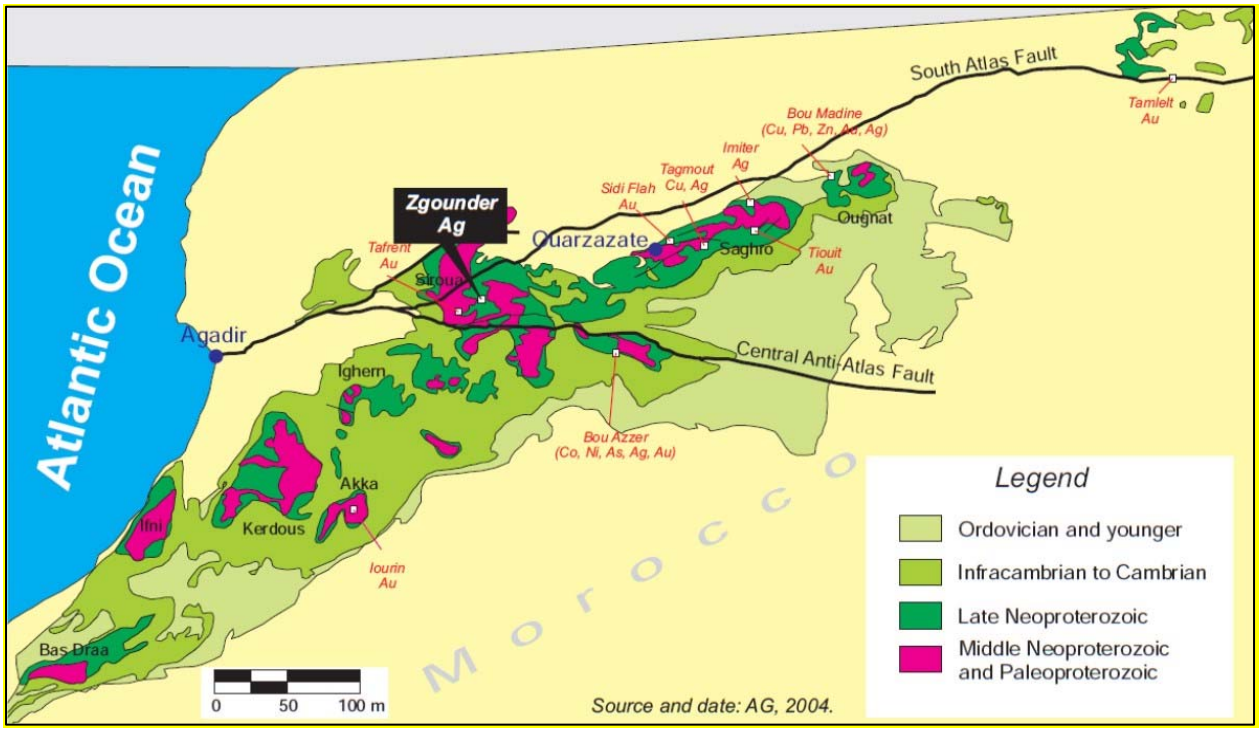

Source: *GoldMinds and SGS (2018)*

The Siroua Massif is located between two major structural zones, namely a northern unit attached to the Pan-African Domain and a southern unit generated by the Eburnian Orogeny and accreted onto the West African Craton. The Siroua Massif consists of a Pan-African bedrock (gneiss and amphibolite) that is unconformably overlaid by ophiolitic complexes and volcano-sedimentary units of alternating schist-sandstone, limestone, quartzite and turbidite. The Zgounder mineralization occurred during felsic calc-alkaline/alkaline volcanic activity marking the commencement of rifting and the Infracambrian–Cambrian Transgression in the Late Neoproterozoic (Buggisch and Flügel, 1988).

7.2 PROPERTY GEOLOGY

The geological series at Zgounder consist mainly of volcano-sedimentary formations attributed to the Precambrian II (PII), which are intruded to the west by the Askaoun Granodioritic Massif (later Precambrian II-III), (Demange, 1977) (Figures 7.2 and 7.3). The series are overlaid in the east by the volcano-sedimentary rocks of the Ouarzazate series (PII) and Neogene phonolites.

FIGURE 7.2 GEOLOGY OF THE SIROUA PROTEROZOIC MASSIF, ANTI-ATLAS MOUNTAIN CHAIN, MOROCCO

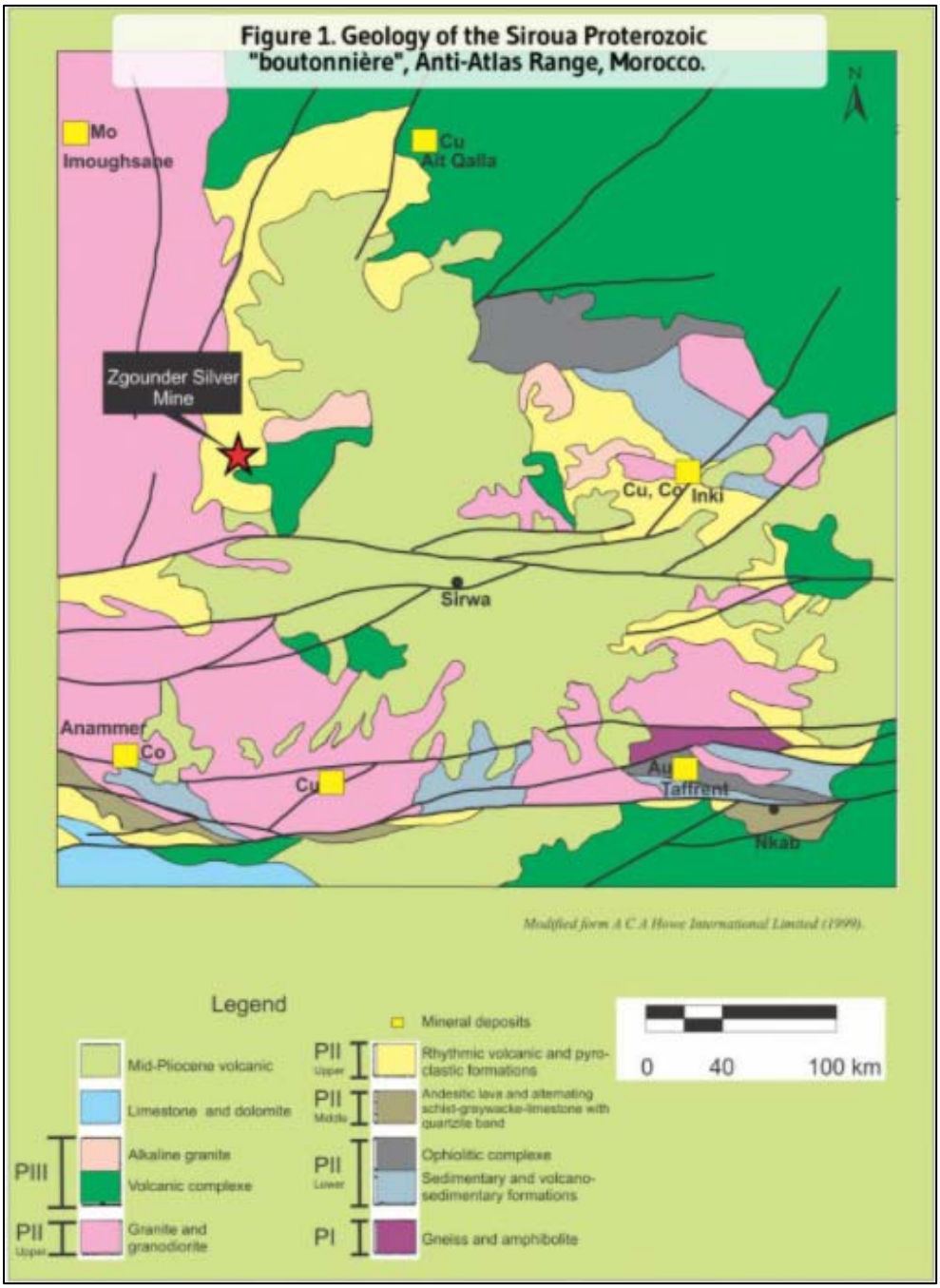

Source: *Aya website (2021)*

FIGURE 7.3 GEOLOGY OF THE ZGOUNDER MINE PROPERTY AREA

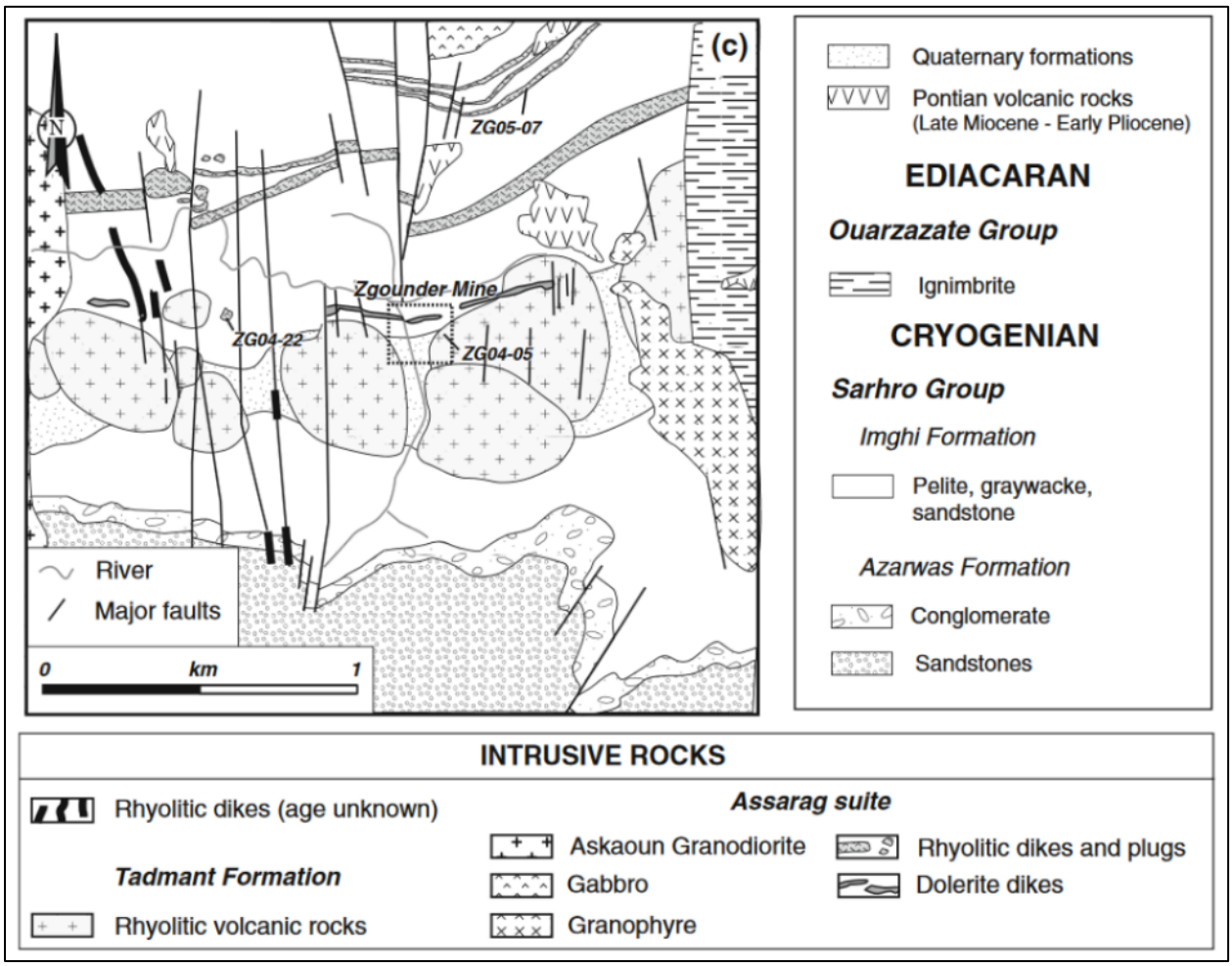

Source: *Pelleter et al., (2016)*

The Zgounder volcano-sedimentary series consist of a mixed sequence of metavolcanic rocks, metasedimentary rocks, dolerite and granodiorite intrusions. Outcrops in the form of a window of PII rocks occur on the south limb of a large east-west trending monocline, dipping steeply to the south. The series is surrounded by PIII volcanics and volcaniclastics to the east, basal PII formations to the north, and the Askaoun Granite to the west and southwest.

The geological series at Zgounder were divided into three formations (Demange, 1997); two with a major clastic component intercalated with volcanics (the 'Blue' and 'Brown' Formations) overlaid by an acid ignimbrite volcanic complex (the 'Black Formation') (Figures 7.4 and 7.5).

FIGURE 7.4 NORTH–SOUTH ORIENTED STRATIGRAPHIC CROSS-SECTION OF THE LATE PROTEROZOIC (PIII) ZGOUNDER VOLCANO-SEDIMENTARY ASSEMBLAGE

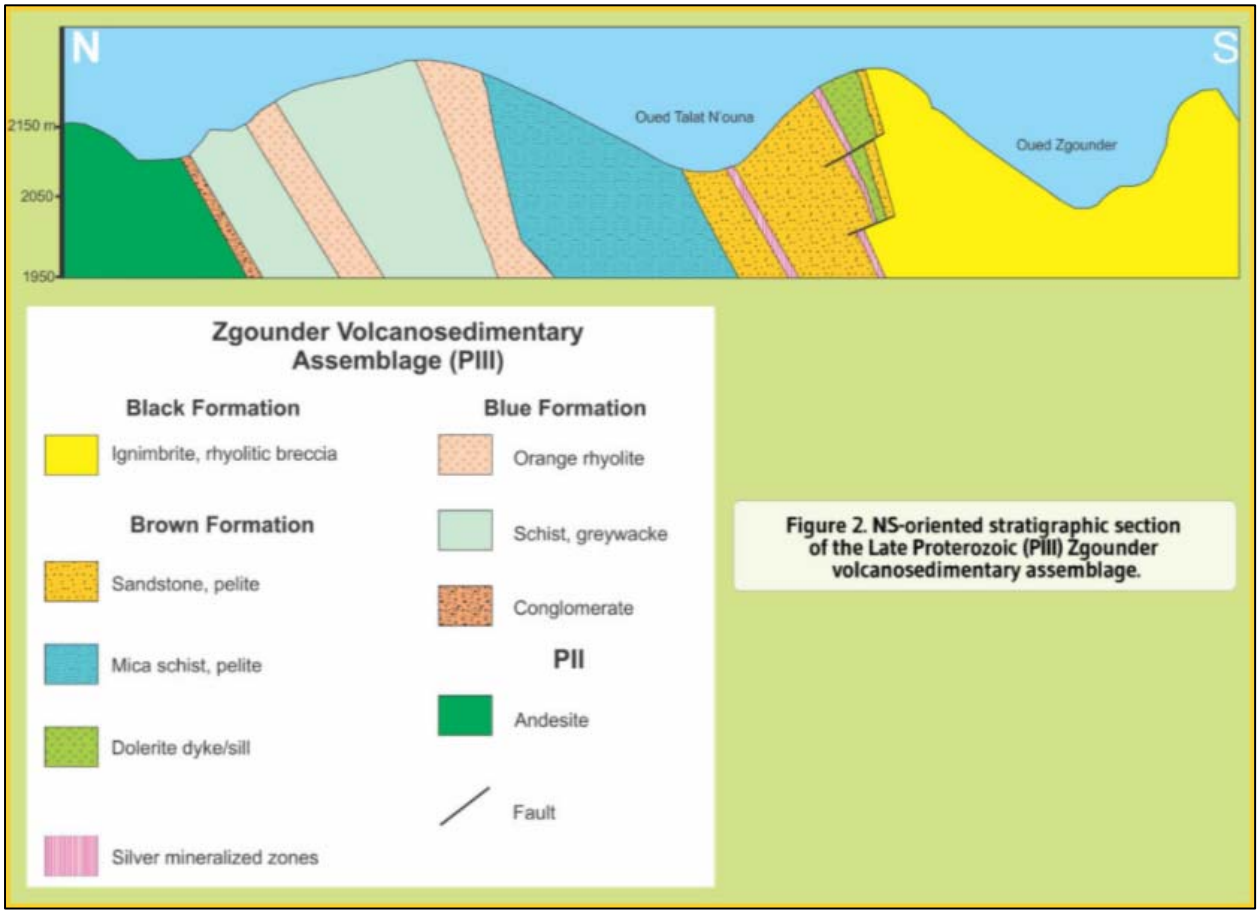

Source: *Aya (website, 2021)*

FIGURE 7.5 GEOLOGY, STRUCTURE AND SILVER MINERALIZATION OF THE ZGOUNDER MINE AREA

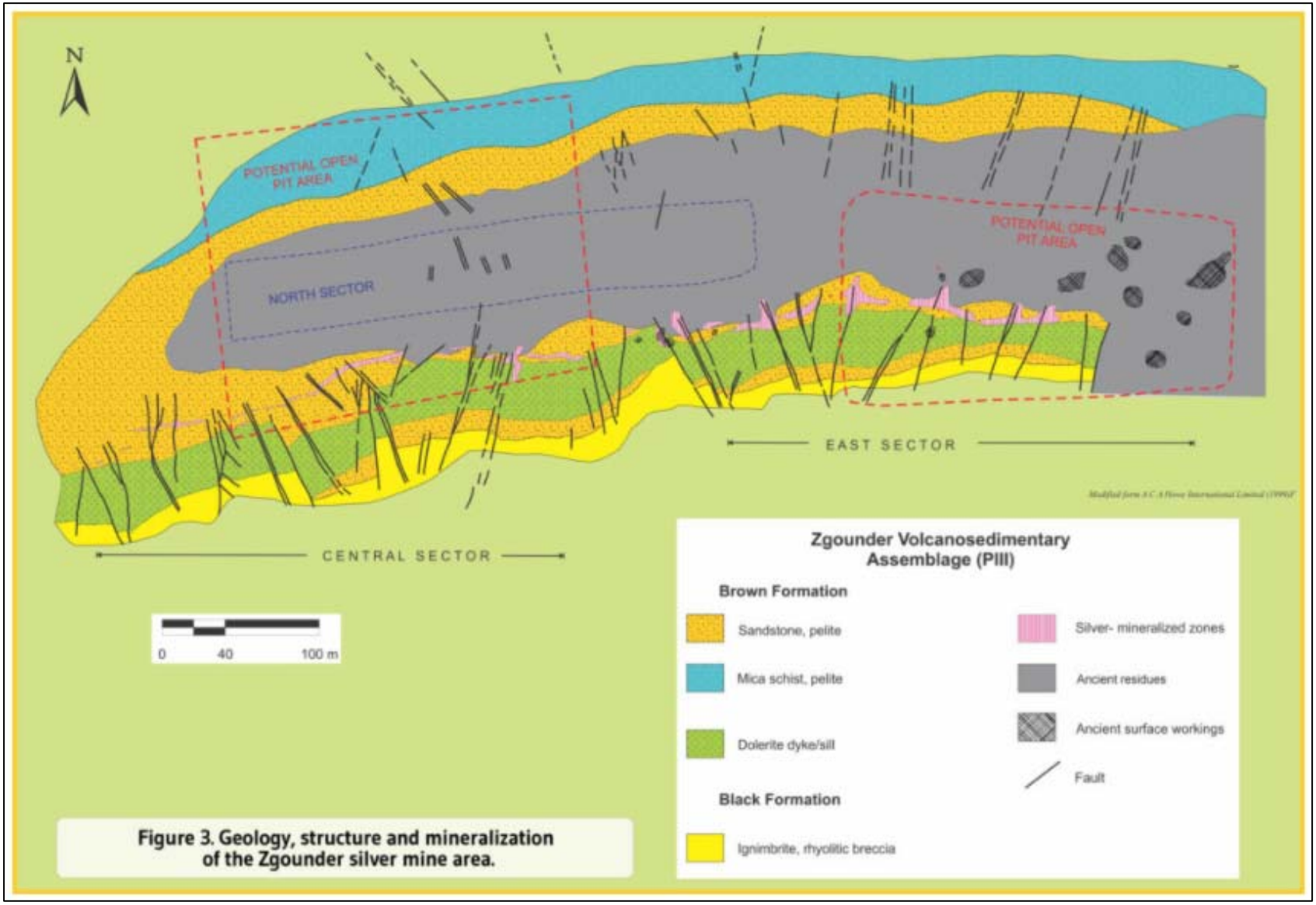

Source: *Aya (website December 2021)*

7.2.1 Blue Formation

The Blue Formation is 300 to 400 m in thickness and composed of sandstone, greywacke and pelites with interbedded tuffs and quartz-keratophyre. The formation terminates in an orange rhyolitic unit, which forms the topographic ridge to the north of the mineralized zone.

7.2.2 Brown Formation

The Brown Formation is 350 to 400 m in thickness and consists of mica schist, arenaceous schist, breccia intercalations, and pelite (containing green volcanic clasts) overlain by a 45 m thick dolerite sill/dyke. The Brown Formation is affected by epizonal metamorphism, as indicated by weak schistosity, which is difficult to distinguish from the stratification. This formation is composed of two units: Unit 1 is 120 m in thickness and composed of heavily oxidized, coarse mica schist located north of Talat N'ouna; and Unit 2 is 280 m in thickness and largely covered by the ancient tailings on the southern flank of the Talat N'ouna River. Unit 2 consists of a coarse-grained pelite with millimetric clasts in sericitic or chloritic tuffaceous bands. The bands have a volcano-sedimentary origin and host polymetallic mineralization (pyrite, sphalerite, galena, arsenopyrite, silver sulphide and native silver) (Figures 7.6).

FIGURE 7.6 CONCEPTUAL GEOLOGIC MODEL OF ZGOUNDER (GOLDMINDS 2017)

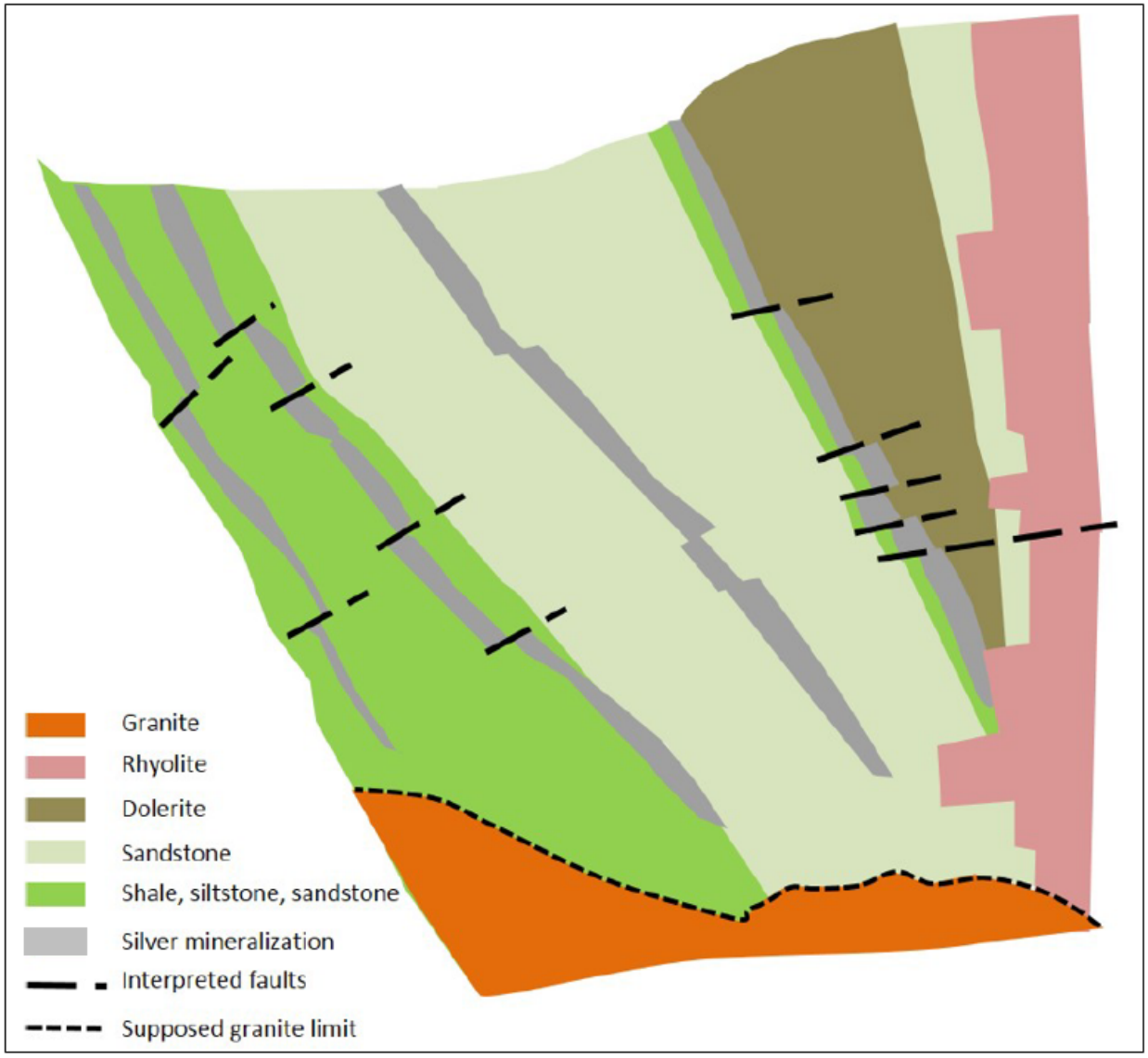

Source: *Modified by P&E (December 2021), from GoldMinds and SGS (2018)*

7.2.3 Black Formation

The Black Formation is 900 m in thickness and consists of a basal felsic volcanic complex (ignimbrite, rhyolitic breccias, devitrified rhyolite, pyroclastic rocks) that forms the hanging wall of the Ag-mineralization in the upper part of the Brown Formation. Farther south, the upper part of the Black Formation is composed by sandstone, greywacke, and some thin intercalations of polymictic conglomerate (Figure 7.6).

7.3 DEPOSIT GEOLOGY AND STRUCTURE

The Zgounder Silver Deposit is cross cut by fractures of variable orientations. There are at least four fracture systems: 1) late sub-vertical east–west fractures and shear zones; 2) north–south fractures/faults dipping steeply to the east; 3) north-northeast–north-northwest-oriented system dipping 60° at a strike of 75°E; and 4) a sub-horizontal system of fractures oriented north-northeast and North-northwest, which displaced the Brown Formation to the north with depth (Bounajma, 2002).

Based on the information collected from the recent diamond drilling programs, Aya modelled the surface of the granite at Zgounder Mine (Figure 7.7). The deepest silver mineralization was intersected during the 2017 drilling program (Hole 16), which corresponds to the deep extension of the mineralization, just above the granite surface. The diamond holes drilled at the East Zone intersect the granite at depths shallower than the West Zone, with a minimum depth of elevation approximately 1,945 m.

A granitoid intrusion occurs to the northeast of the Zgounder Mine and granitic contacts and finger-shaped bodies have been found at depth, which suggests that the high-grade silver mineralization is associated with this intrusion. The southern contact with the rhyolite is irregular with steeply dipping mineralization blocks offset southward/northward and southward along flat-lying faults.

FIGURE 7.7 GRANITE SURFACE MODEL CONTACT AT DEPTH PLUNGING WESTWARD

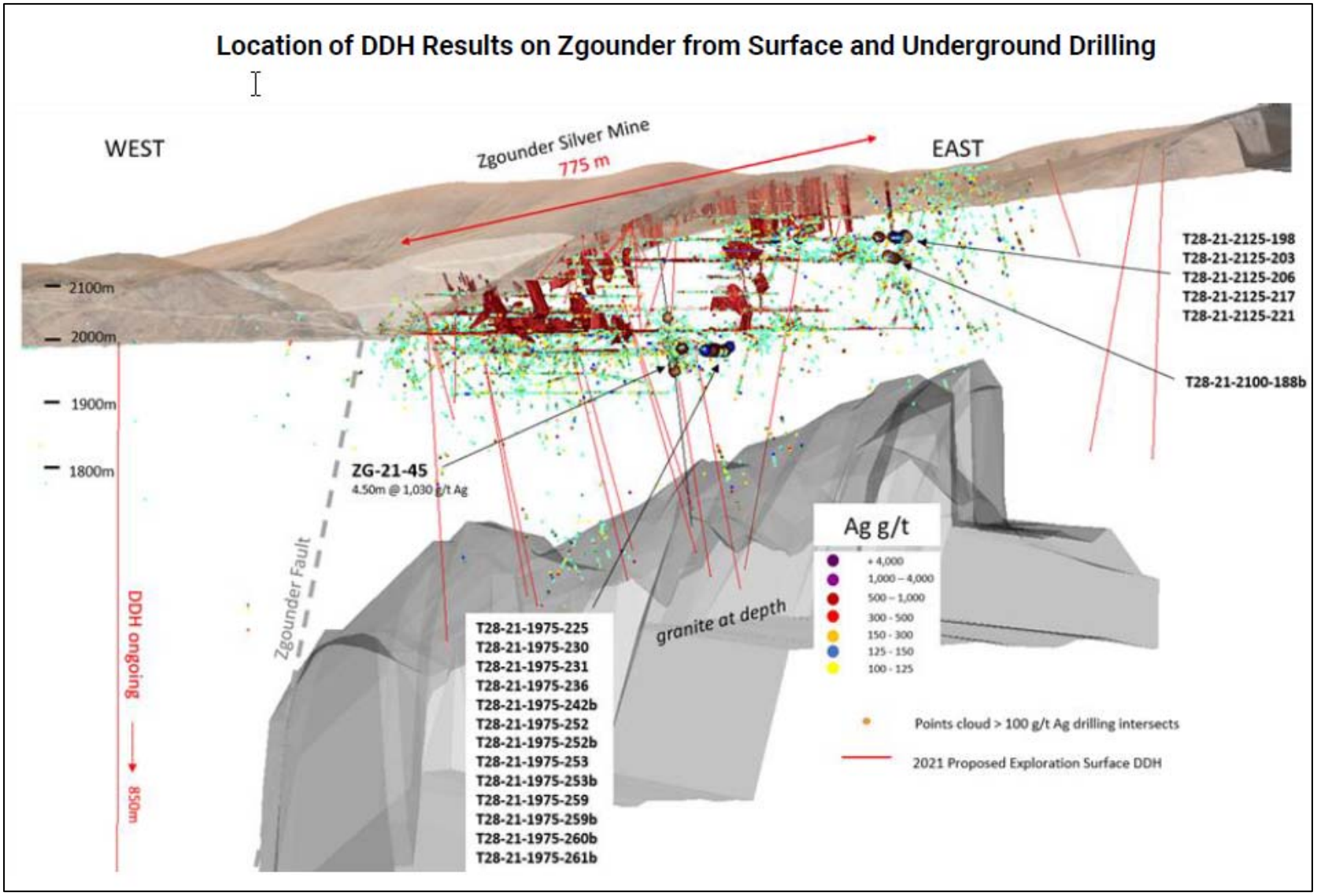

Source: *Aya (Corporate Presentation, November 2021)*

7.4 MINERALIZATION

The Zgounder silver mineralization occurs at the top of the Brown Formation (sandstone), predominantly along the contact and within the dolerite sill. The economic silver concentrations at Zgounder are present mainly as vertical bodies, complex clusters, shear zones, and veinlets, and at the intersection of the east-west and north–south fractures, though preferentially at the contact zones between schist and dolerite (Petruk, 1975; Popov *et al.*, 1989). Native silver occurs in complex sets of microfractures, mainly at intersections with sulphide veinlets, and locally accompanied by chlorite-rich alteration. Small Ag grains (average size = 50 µm) occur in corrosion zones of early sulphides or disseminated within the schist and dolerite.

According to Marcoux *et al.* (2015), the paragenetic sequence shows two successive stages of mineralization: 1) an early Fe–As stage and 2) an Ag-bearing polymetallic (Zn–Pb–Cu–Hg) stage (Figure 7.8). The early-stage mineralization is composed of pyrite (70.3%) and arsenopyrite (6.1%). Pyrite shows rare silver inclusions (20 µm). The late polymetallic stage of mineralization consists of dominantly sphalerite (17.9% of the mineralized material). Electronic microprobe data suggest the presence of two generations of sphalerite: an iron-free generation (<1% Fe) and an iron-rich generation (up to 8% Fe). Silver has not been detected in the sphalerite. Chalcopyrite is rare (1.8% of the mineralized material), carrying very rare Ag-poor grey copper patches (<40 µm), and Ag-free galena (2.3% of the mineralized material).

FIGURE 7.8 PARAGENETIC MINERAL SEQUENCE IN THE ZGOUNDER DEPOSIT (MARCOUX AND WADJINNY, 2005)

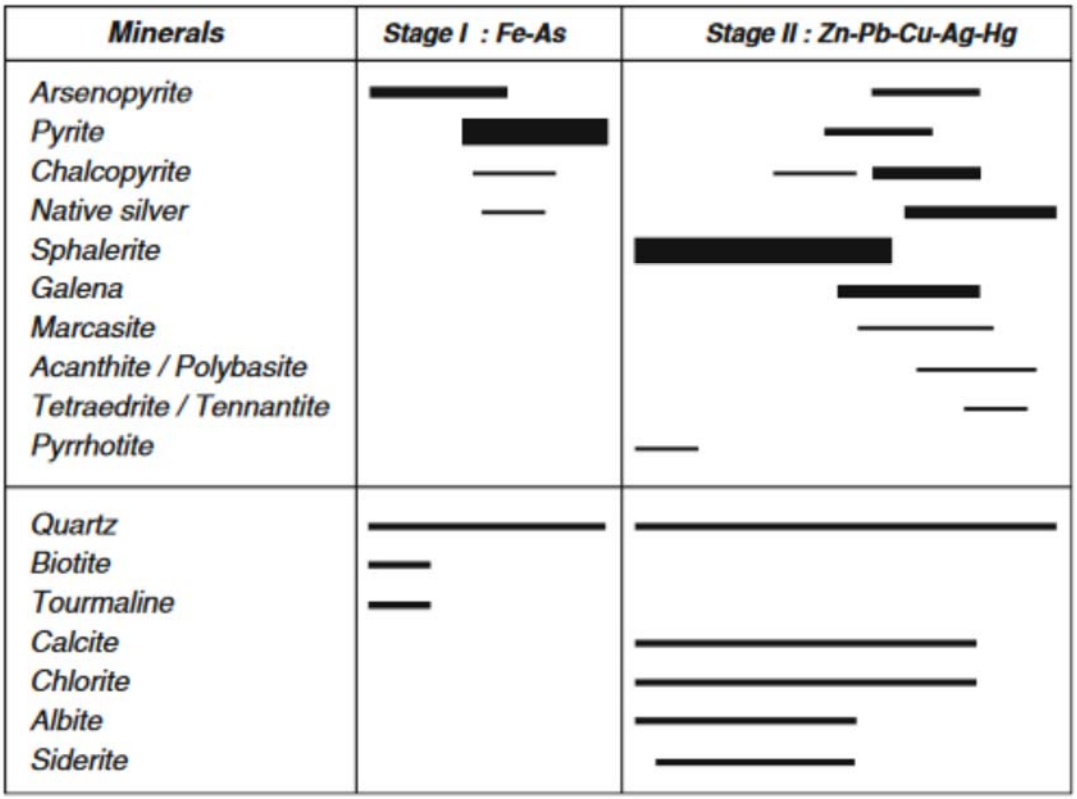

Source: *Pelleter et al., (2016)*

Native silver is by far the most common silver mineral (Figure 7.9), representing 1.07% of mineralized material concentrate, and 65% to 90% of Zgounder silver. The native silver is a Ag–Hg amalgam, rather than pure silver, forming inclusions 25 µm to 480 µm in size (average 150 µm to 250 µm). Electronic microprobe analyses (Marcoux and Wadjinny, 2005) revealed presence of two generations of large Ag-rich patches containing 85% to 95% Ag (average structural formula $Ag_{17}Hg$), which likely corresponds to remobilization slightly post-dating the major silver mineralization event. The latter is characterized by smaller silver blebs containing 72% to 80% Ag (Ag_5Hg, similar to that of eugenite), which represent the majority of the native silver mineralization at Zgounder. Native silver patches show irregular variation of Hg grade and grain size (up to 1,920 µm), and carry myriads of native silver inclusions (<5 µm). Small patches of polybasite ($Ag_{16}Sb_2S_{11}$) and pearceite ($Ag_{16}As_2S_{11}$) are rare. Tennantite and tetrahedrite are very rare phases. Silver contents are variable, but low (average: 4% Ag). Acanthite (Ag_2S) is the main silver sulphide, but is much less abundant than native silver and contains inclusions of native silver (Marcoux *et al.,* 2015).

FIGURE 7.9 NATIVE SILVER IN 2020 DRILL CORE



Source: *Audet (2021)*

Tension gashes originally trapped the silver mineralization within a north-northeast-oriented shear zone affecting the shale-sandstone beds (Brown Formation) that contain anomalous Ag values (Figure 7.10). The silver was likely remobilized by east–west oriented structures forming isolated Ag-mineralized lenses and fissures (Figure 7.11). The silver mineralization extends laterally over 1,000 m and dips sub-vertically to the south. Vertical mineralized zones are offset by sub-horizontal faults with a northward movement of 10 m to 30 m, creating steps or blocks of mineralization (Bounajma, 2002).

FIGURE 7.10 TENSION GASHES FILLED BY SPHALERITE AND GALENA

Source: *GoldMinds (2018)*

FIGURE 7.11 AN EAST–WEST VERTICAL FAULT FILLED WITH GALENA IN THE CEILING (TOP) AND TENSION GASHES FILLED WITH FINE PYRITE (BOTTOM)

Source: *Audet (2021)*

Based on lead isotope ratios ($^{206}Pb/^{204}Pb$ = 17.89 and $^{207}Pb/^{204}Pb$ = 15.57) measured on galena grains from the polymetallic stage of silver mineralization, the calculated age for the Zgounder Silver Deposit is approximately 510 Ma (Marcoux and Wadjinny, 2005), using the Stacey and Kramers (1975) model. The Zgounder lead isotopic ratios are similar to those measured at Imiter ($^{206}Pb/^{204}Pb$: ≈18.10; $^{207}Pb/^{204}Pb$ ≈15.5), with a mineralization age of approximately 550 Ma (Late-Proterozoic; Pasava, 1994; Cheilletz *et al*., 2002). The similar ages of Zgounder and Imiter (eastern Anti-Atlas, Morocco), imply that the former is another example of a Neoproterozoic epithermal deposit in the Anti-Atlas of Morocco (Baroudi *et al*., 1999; Essarraj *et al*., 1998).

8.0 DEPOSIT TYPES

Zgounder is a Neoproterozoic age, sedimentary rock-hosted, low-sulphidation epithermal silver deposit.

Epithermal deposits are a type of mineral deposit that consists of veins and disseminated mineralization formed at or near (≤1.5 km) the Earth's surface (Hedenquist, 2000; Taylor, 2007; Figure 8.1). The deposits occur in association with hot springs and young volcanic centres. The host rocks are generally volcanic and volcaniclastic sedimentary, sedimentary and metamorphic rocks. The mineralization is dominated by silver and gold. However, copper, lead and zinc may also be present in variable amounts.

Epithermal gold deposits are classified based on the sulphidation state of the sulphide mineralogy, as being one of three sub-types (Hedenquist, 2000; Taylor, 2007):

- **Low-Sulphidation:** previously called adularia-sericite, these low-sulphidation sub-type deposits are considered to be formed by near-neutral pH fluids, as a result of being dominated by meteoric waters, but containing some magmatic C and S;

- **High-Sulphidation:** previously called quartz-(kaolinite)-alunite, alunite-kaolinite, enargite-Au, or high-sulphur deposits, these highly acidic deposits generally occur proximal to magmatic sources of heat and volatiles and form from acidic hydrothermal fluids containing magmatic S, C and Cl; and

- **Intermediate-Sulphidation:** some deposits with mostly low-sulphidation characteristics have sulphide mineralized assemblages that represent a sulphidation state between that of high-sulphidation and low-sulphidation deposits.

In low-sulphidation epithermal systems, silver and gold occur in vein deposits that contain only up to a few percent sulphides. The principal gangue minerals are calcite, chlorite, adularia, barite, rhodochrosite, fluorite and sericite. Calcite is characteristic, because of the low acidity of the hydrothermal mineralizing fluids. Low-sulphidation deposits form in fault zones, sedimentary rocks and vein complexes relatively more distal from magmatic intrusions (Taylor, 2007).

FIGURE 8.1 LOW-SULPHIDATION EPITHERMAL DEPOSIT MODEL

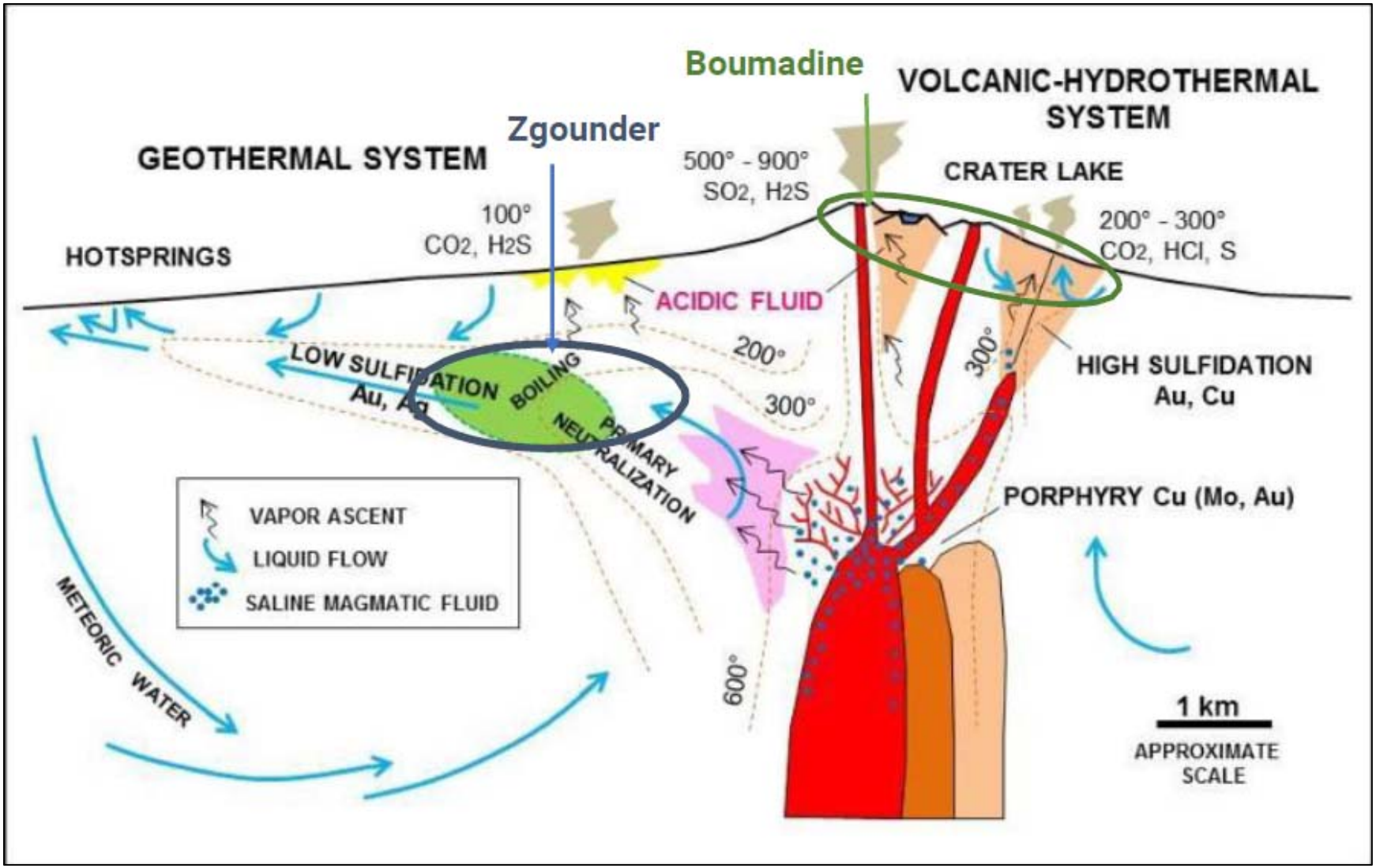

Source: *Aya (Corporate Presentation, November 2021)*

The Zgounder Deposit formed during two distinct stages of hydrothermal fluid alteration and mineralization (Essaraj *et al*., 1998, 2016, 2017):

- Deposition of quartz with minor biotite and As-Co minerals from a variety of H_2O-CO_2-CH_4 rich fluids in equilibrium with the metasedimentary host rocks. The fluids were at high temperatures (400ºC to 450°C) over a wide range of pressures, during the early brittle deformation of the Brown Formation, following emplacement of the Askaoun Granite; and

- The main phase of (Cu-Zn)-Ag (Hg) mineral deposition. Silver deposition occurred following crystallization of quartz-sphalerite-chalcopyrite veins, but the Cu-Zn and Ag (Hg) mineralizing fluids were NaCl-$CaCl_2$ brines at minimum temperatures of about 160°C to 200°C, during a period of hydrothermal albitization.

The mineralizing fluids evolved from an early high-temperature stage of likely magmatic origin, followed by a rapid decrease in temperature and dilution and cooling of metal-laden Na-Ca brines, due to mixing with highly saline groundwater in an evolving hydrothermal fluid system. Based on alteration of magmatic zircon from felsic intrusions associated with the mineralization, Pelleter *et al*., (2016) proposed an age of 564 ± 15 Ma for the timing of the hydrothermal albitization and mineralization in the Zgounder Silver Deposit.

According to Marcoux *et al*. (2005), Zgounder is an epithermal silver–mercury deposit very rich in silver. The high mercury content of the native silver demonstrates that this mineral is primary hypogene mineralization and not a secondary mineral produced by cementation. Zgounder shows strong geological, structural, mineralogical and geochemical similarities to the Imiter Ag-Hg deposit. Zgounder and Imiter could therefore be two manifestations of a regional epithermal Neoproterozoic mineralization event within the Anti-Atlas Domain.

9.0 EXPLORATION

Surface exploration (i.e., non-drilling) work has not been undertaken on the Zgounder Property since that reported in P&E 2021, which is summarized below.

9.1 GEOLOGICAL ACTIVITIES

In 2018 and 2019, ZMSM mapped and sampled the Northern area of the Property and excavated seven small trenches at the eastern sector of the Zgounder Property. No other significant geological work was performed until the start of the drilling program in September 2020.

9.1.1 2018-19 Surface Sampling

ZMSM undertook surface sampling at the North Zone of the Zgounder Mine. Samples of the Brown Formation were composed mainly of metamorphosed argillite (schist) and sandstone. The North Zone is affected by northeast–southwest, northwest–southeast and east–west fractures. The tension gashes within a north-northeast-oriented shear zone contain generally elevated Ag values.

Systematic sampling was done on a regular grid spacing of 20 m by 20 m. The direction of the sampling profiles was North-South, perpendicular to the direction of stratification (Figures 9.1 and 9.2).

The West Zone, the zone west of the Zgounder River, was also subject of surface sampling (Figure 9.3). The surface samples were taken from fractures-oriented west-northwest–east-southeast, northwest–southeast and north-northwest–south-southeast in the sandstone.

FIGURE 9.1 ISOCONTOURS MAP – AG, SURFACE SAMPLING – NORTH ZONE

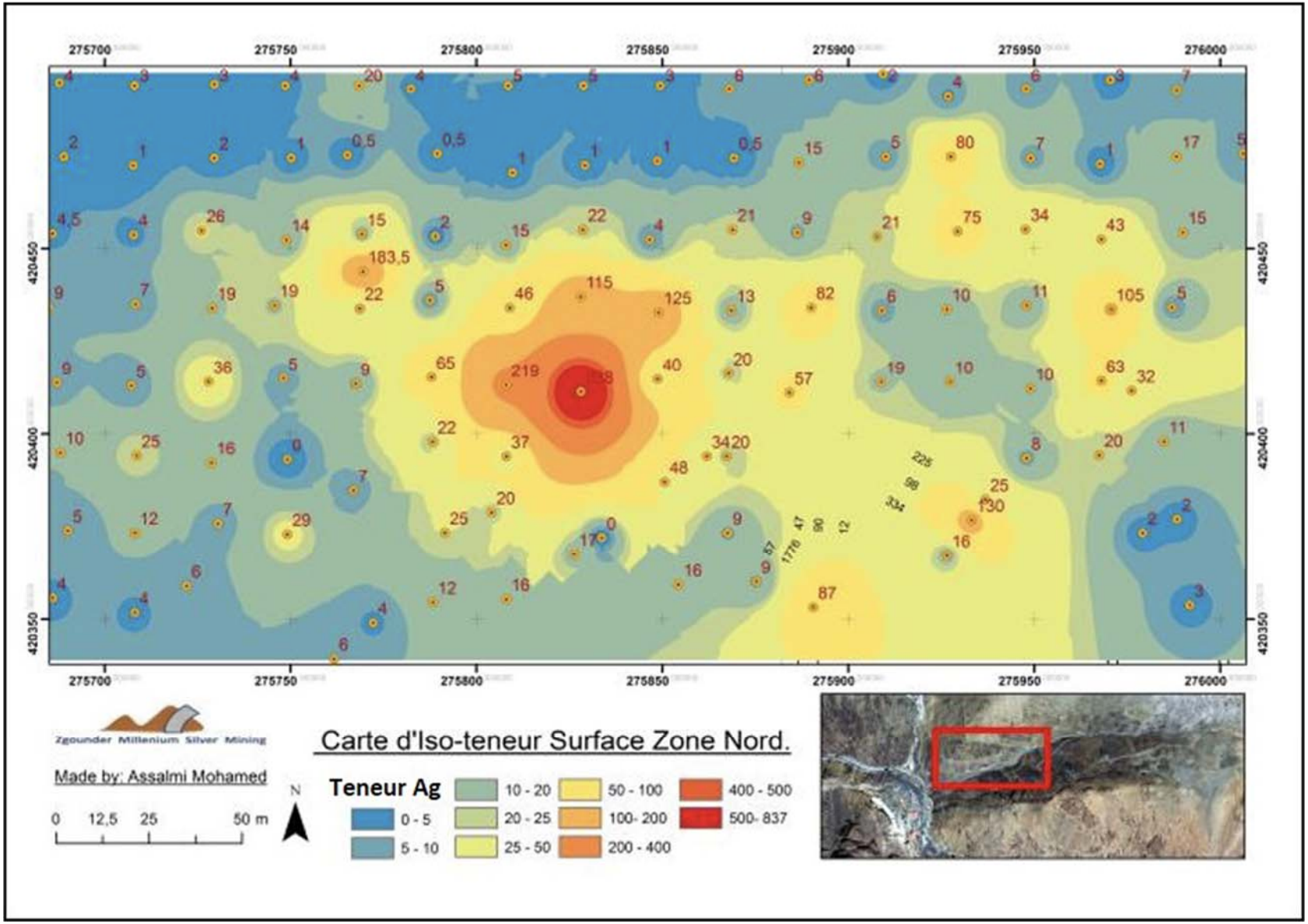

Source: *GoldMinds and SGS (2018)*

FIGURE 9.2 AG SURFACE SAMPLING RESULTS SUPERIMPOSED ON MINERALIZED ENVELOPE POSITIONS

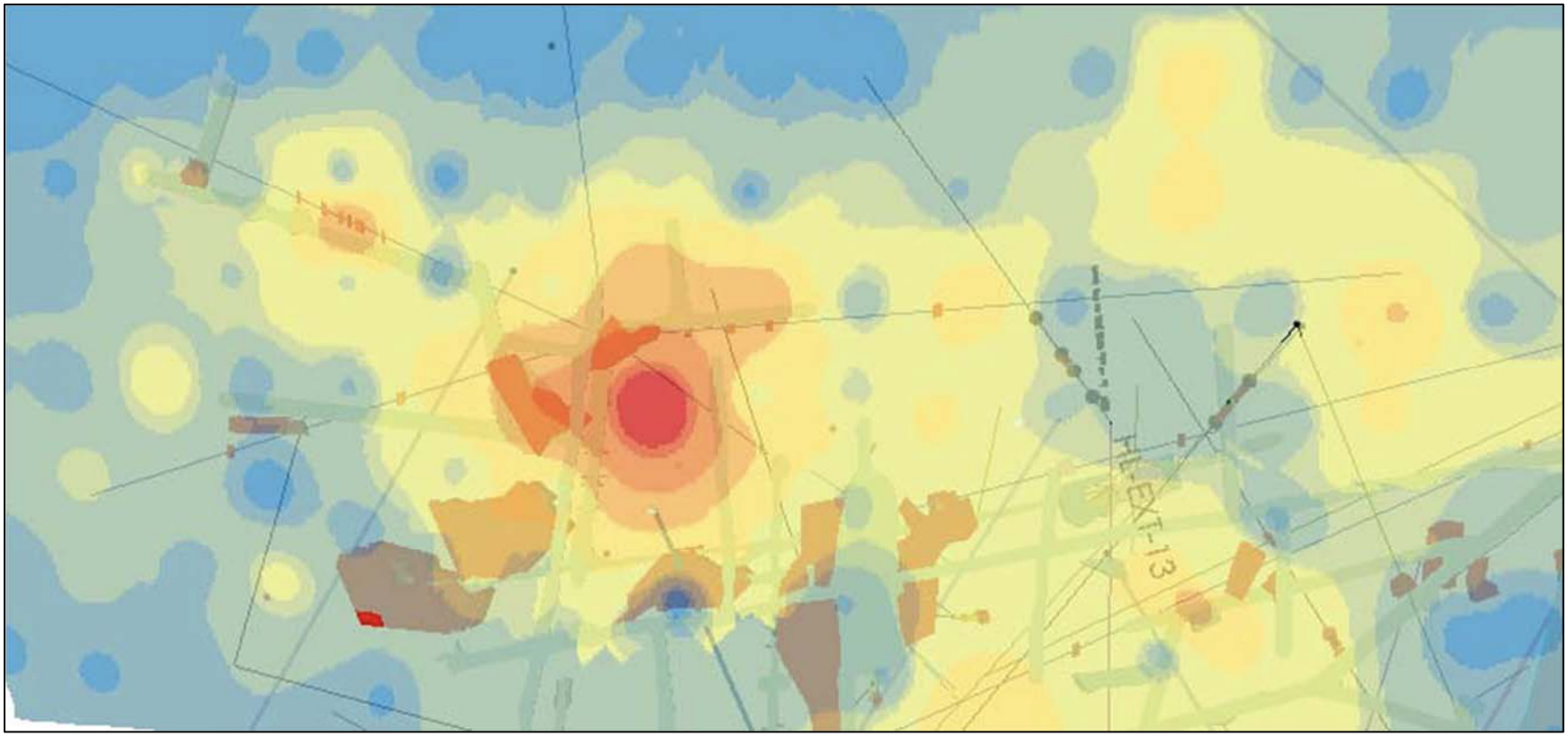

Source: *GoldMinds and SGS (2018)*

FIGURE 9.3 AG SURFACE SAMPLING RESULTS SUPERIMPOSED ON TOPOGRAPHY

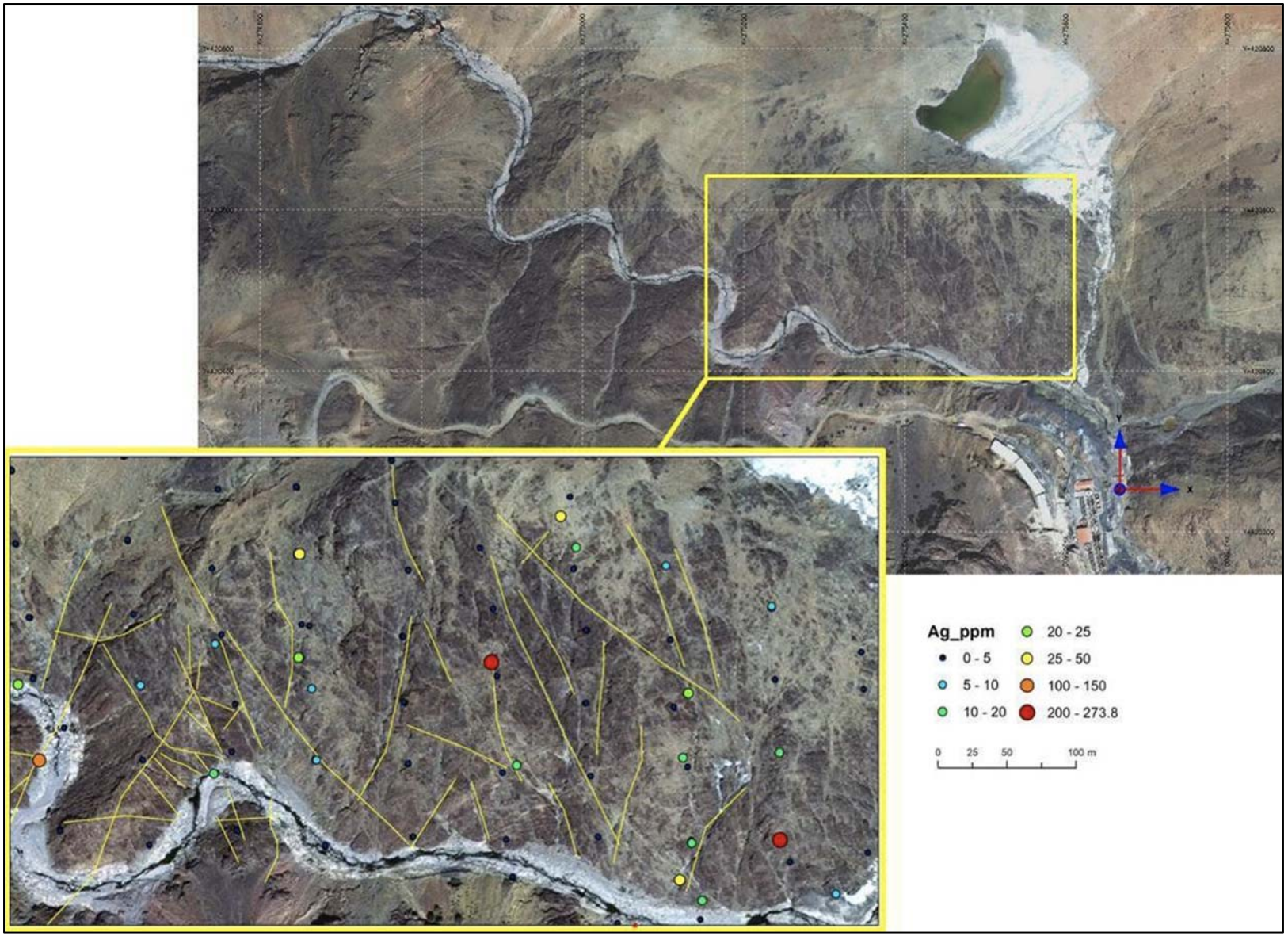

Source: *GoldMinds and SGS (2018)*

9.1.2 Surface Mapping

Surface mapping was completed on the West Zone and approximately 35 measurements of fault and fracture directions recorded. The main fault/fracture groups are oriented west-northwest–east-southeast, northwest–southeast, and north-northwest–south-southeast (Figures 9.4 and 9.5).

FIGURE 9.4 FAULTS AND FRACTURES ON THE WEST ZONE

Source: *GoldMinds and SGS (2018)*

FIGURE 9.5 FAULTS AND FRACTURES IN THE NORTH ZONE

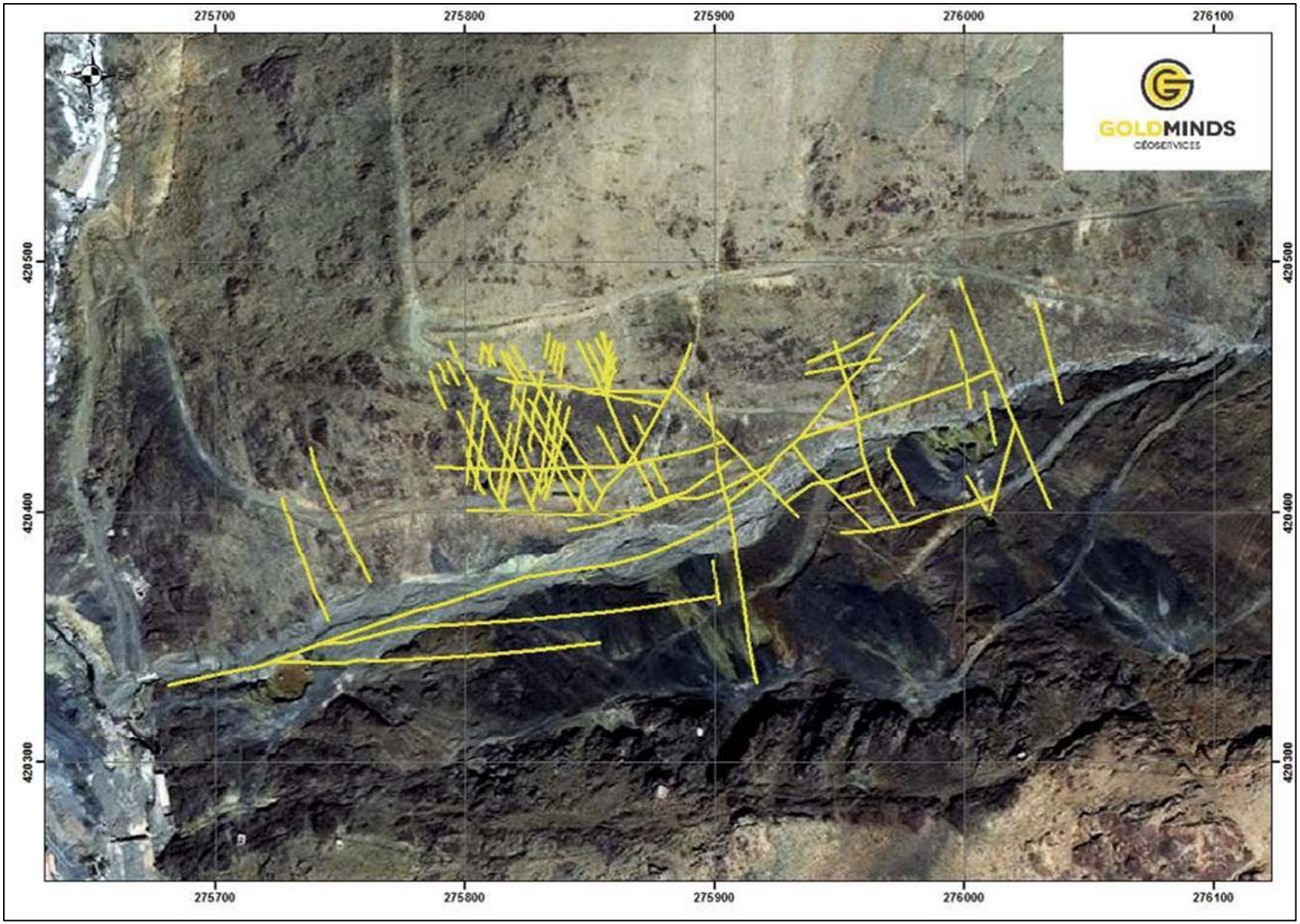

Source: *GoldMinds and SGS (2018)*

9.1.3 2019 Trenching Program

A trenching program was initiated in June 2019 on the East Zone of the Zgounder Mine (Figure 9.6). The trenches were excavated with a saw and oriented to cross-cut mineralized structures trending east–west, north-northwest–south-southeast and filled by quartz-carbonate with traces of malachite and pyrite. Trenches were up to 80 m long, sample lengths were one metre, and their locations determined using a handheld GPS. Trench samples returned up to 576 g/t Ag (Table 9.1).

FIGURE 9.6 TRENCH LOCATIONS ON THE EAST ZONE



Source: *GoldMinds and SGS (2018)*

TABLE 9.1 2019 TRENCH SAMPLING HIGHLIGHTS					
Trench	**Samples**	**From (m)**	**To (m)**	**Length (m)**	**Ag (g/t)**
TR02	E34 to E41	33	41	8	150
TR03	E3	2	3	1	576
TR03	E10 to E13	9	13	4	500
TR03	E80	79	80	1	526
TR03	E31	30	31	1	184

Source: *Aya press release dated October 7, 2019.*

9.2 3-D LASER SCANNING SURVEY

A 3-D laser scan survey was conducted for the first time at Zgounder Mine in April 2013, using a laser scanner Faro Photon 120 and Faro Focus. Underground drifts, adits (levels and sublevels), and openings were subject to the 3-D laser scanning.

The five main levels (2000, 2100, 2125, 2150 and 2175) and five sublevels (level 2025, 2030N, 2035E, 2050S, 2175 and 2087), and stopes at levels 2035E, 2087 and 2100 (accessible at that time) were scanned (Figures 9.7 to 9.13). Some of these sublevels were only partially surveyed, due to lack of access.

In November and December 2021, the Company updated the 3-D laser scan of the entire underground mine and operation.

The results of the 3-D monitoring survey have been integrated with the 3-D Mineral Resource model using GEMS™ (modelling and estimation software) and in Leapfrog™ Geo (geological modelling software). This 3-D modelling allowed visualization of the mined material within the mineralized envelopes and to account for this missing volume during Mineral Resource estimation (see Section 14 of this Technical Report).

FIGURE 9.7 3-D LASER SCAN OF VARIOUS LEVELS AND SUBLEVELS AT ZGOUNDER



Source: *Aya website (2021)*

FIGURE 9.8 3-D SCAN OF LEVEL 2000, ZGOUNDER MINE

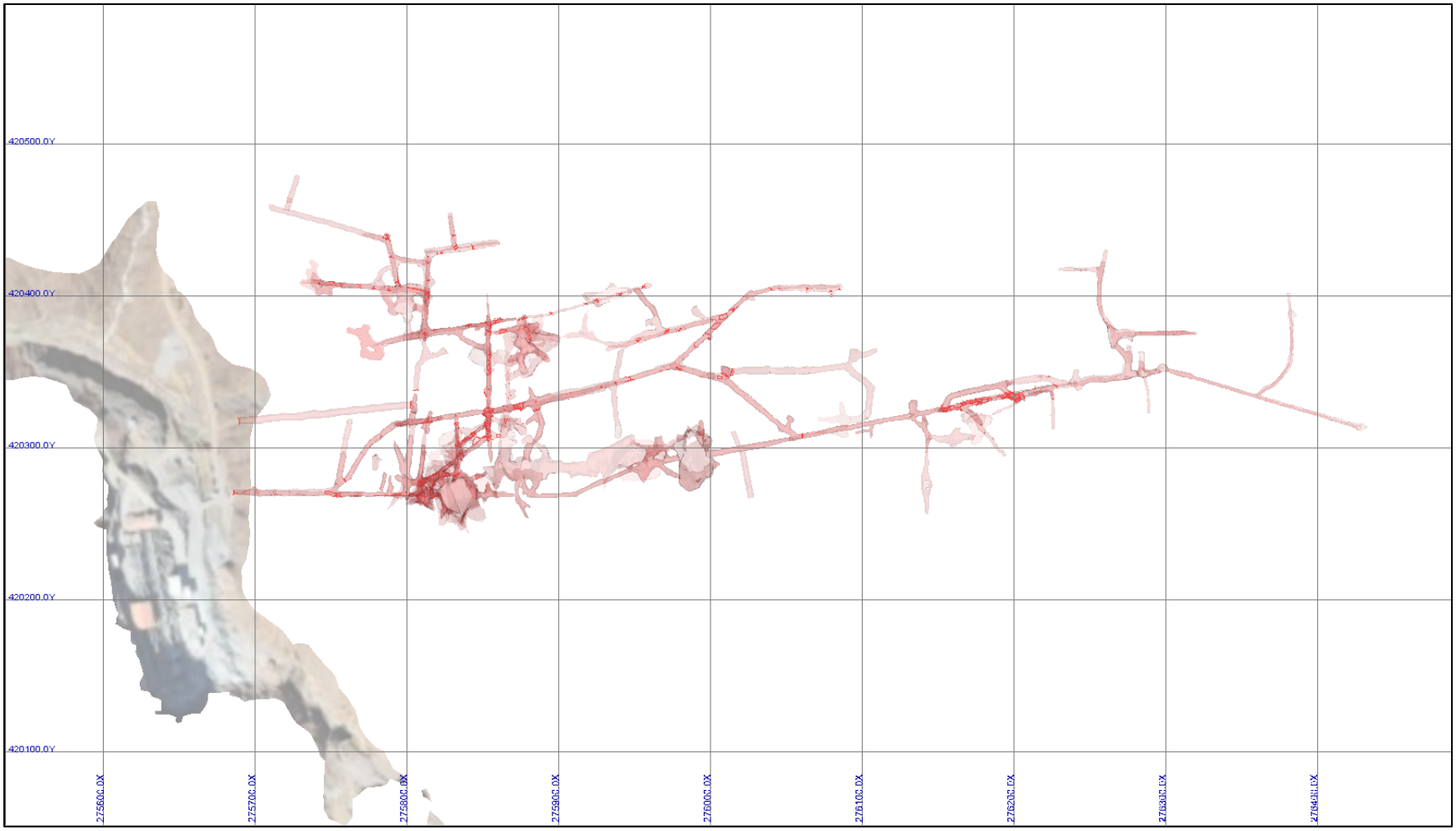

Source: *Aya website (2021)*

FIGURE 9.9 3-D SCAN OF LEVEL 1975, ZGOUNDER MINE

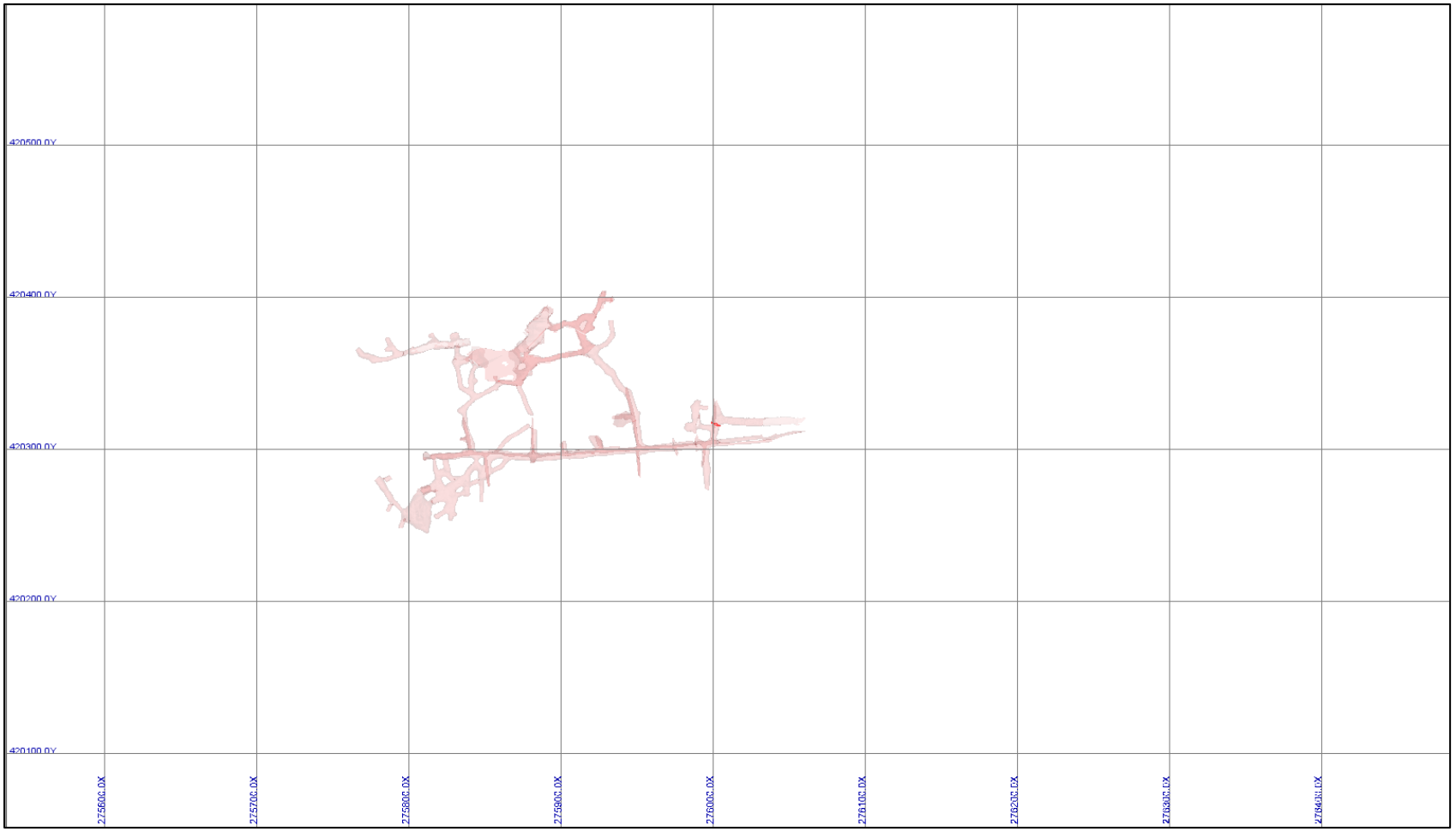

Source: *Aya website (2021)*

FIGURE 9.10 3-D SCAN OF LEVEL 2035, ZGOUNDER MINE

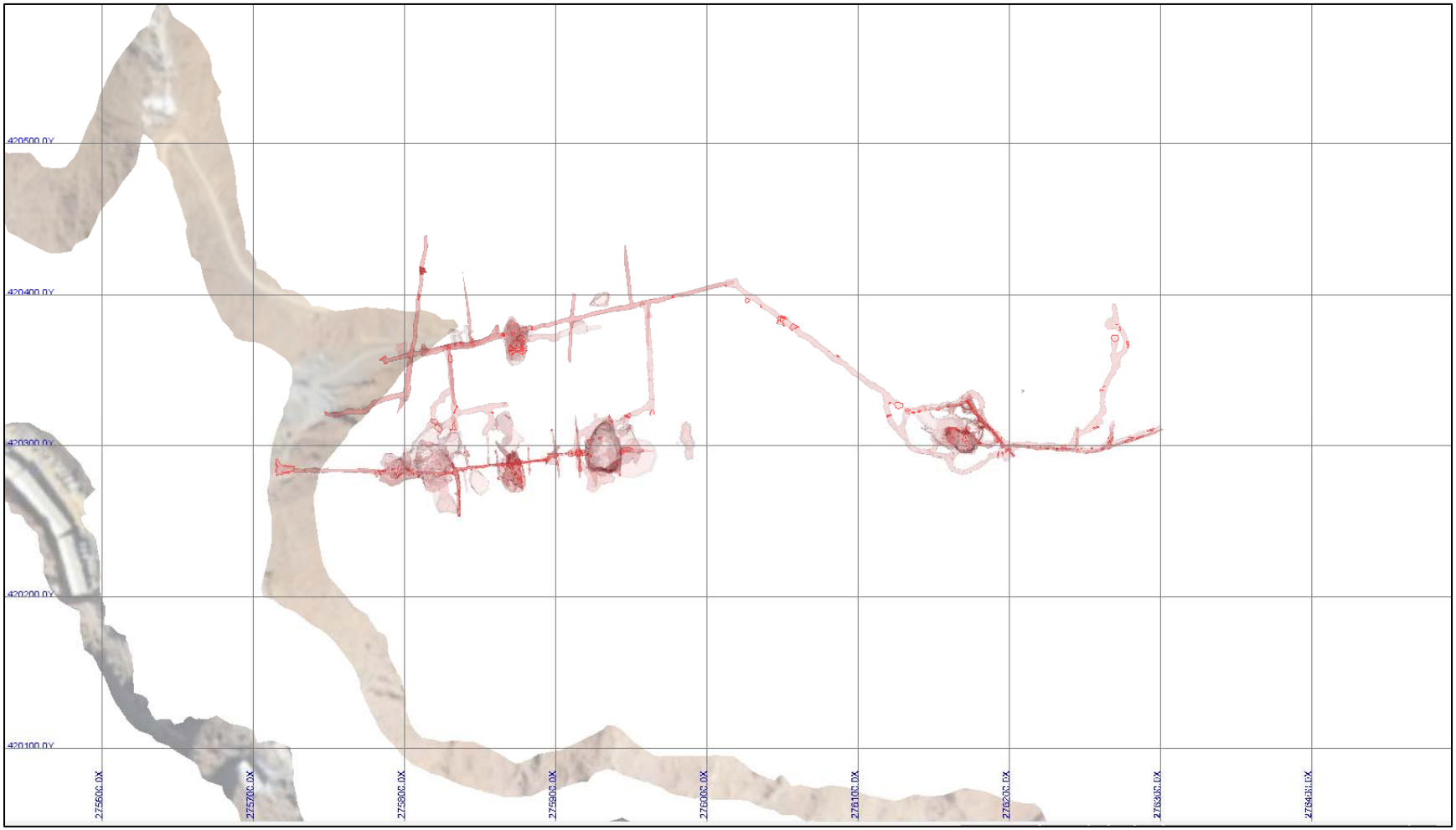

Source: *Aya website (2021)*

FIGURE 9.11 3-D SCAN OF LEVEL 2050, ZGOUNDER MINE

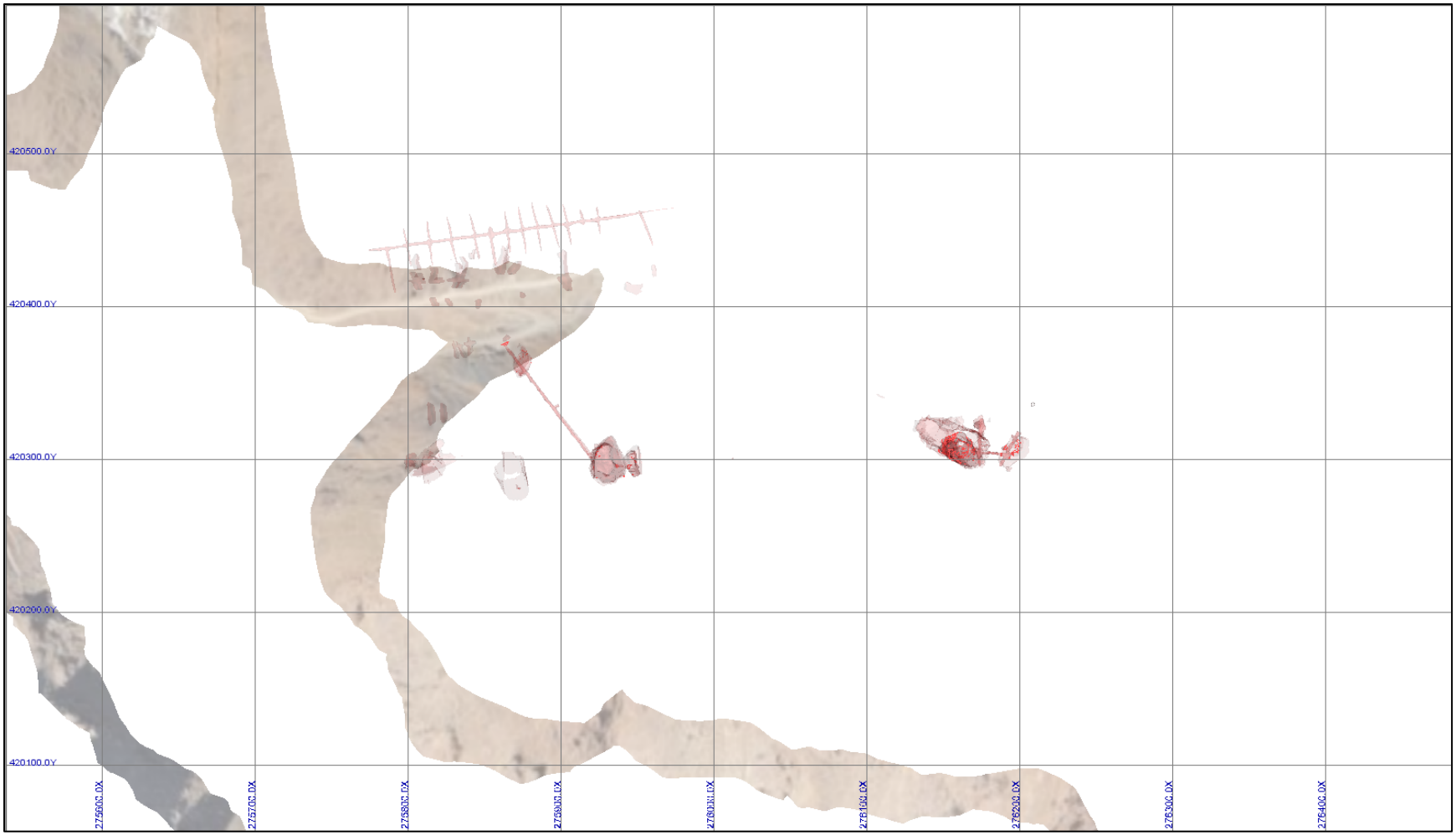

Source: *Aya website (2021)*

FIGURE 9.12 3-D SCAN OF LEVEL 2100, ZGOUNDER MINE

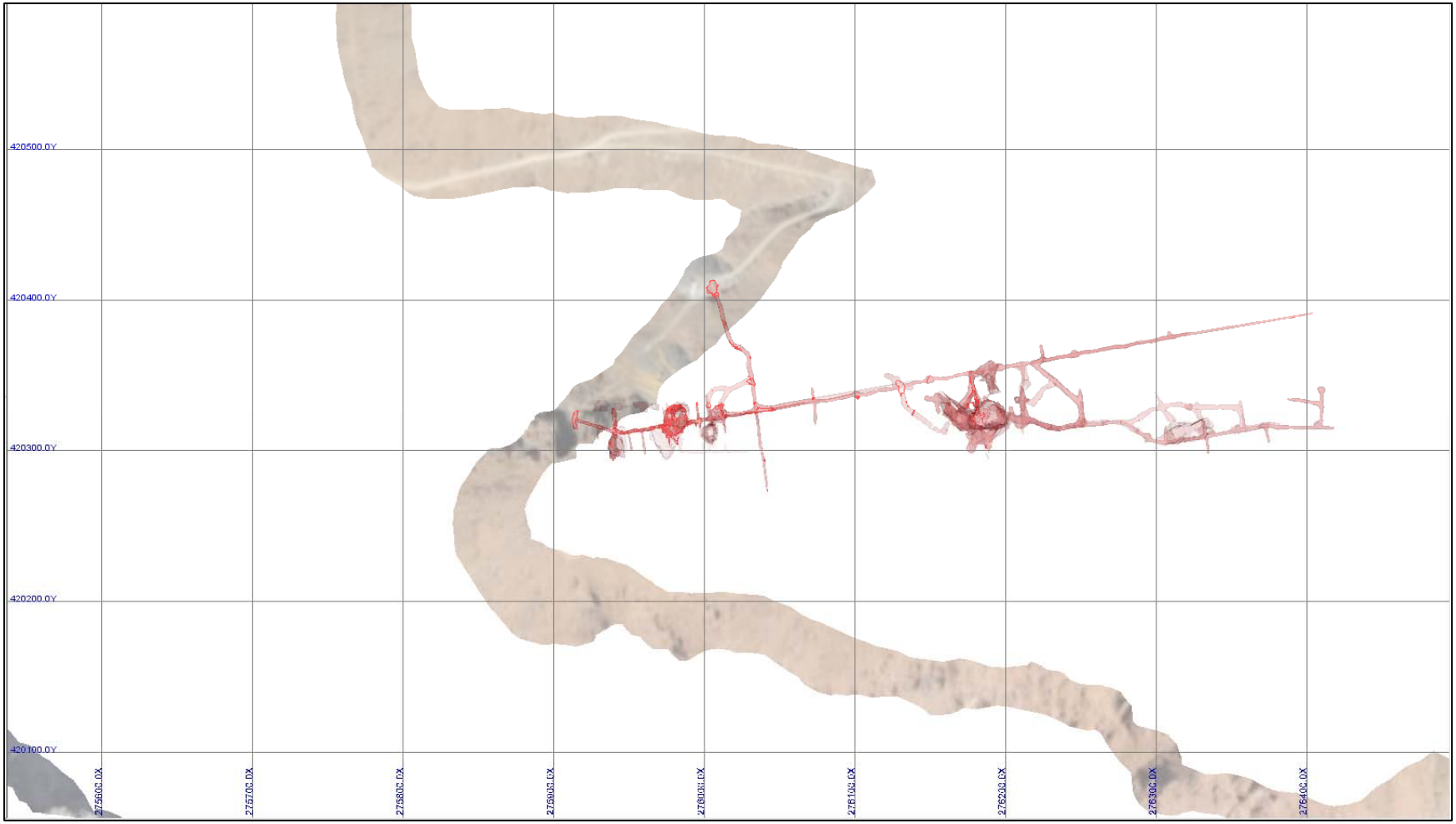

Source: *Aya website (2021)*

FIGURE 9.13 3-D SCAN OF LEVEL 2150, ZGOUNDER MINE

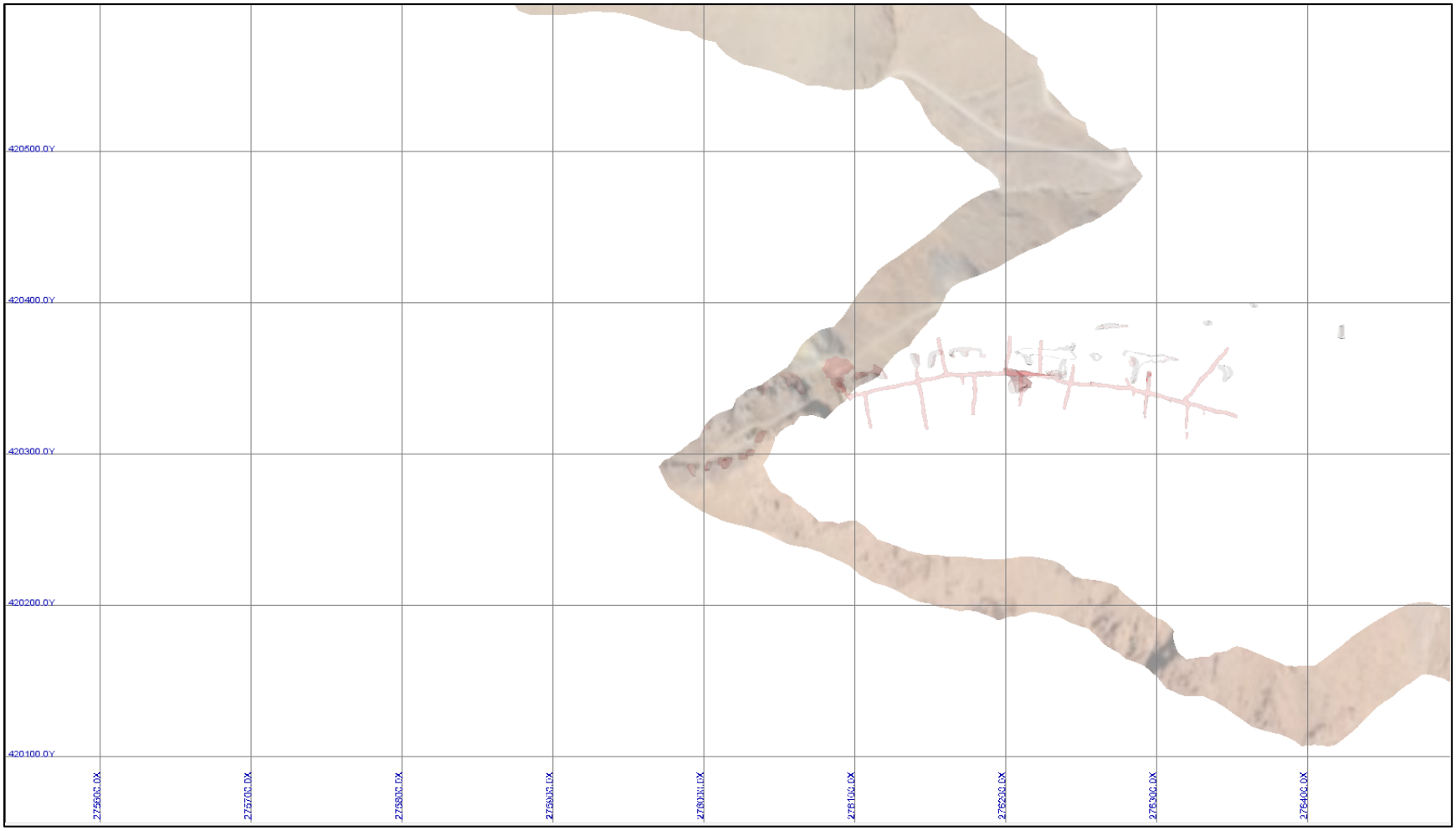

Source: *Aya website (2021)*

9.3 AIRBORNE GEOPHYSICS

In a press release dated November 15, 2021, Aya announced that it had contracted Geotech to fly a VTEM™ heliborne terrain, magnetic and radiometric geophysical survey over the entire Zgounder Regional Project before year-end 2022.

10.0 DRILLING

Several exploration drilling campaigns have been completed at Zgounder, starting in the 1980s, and subsequently in 2013, 2015, and 2017 through 2021. A 19,000 m drilling program on surface and underground began in September 2020 and ended mid-February 2021. In the balance of 2021, an additional 41,914 m were drilled on surface and underground. As of the effective date of this Technical Report, the drilling database consisted of a total of 3,148 holes for 136,816 m. A breakdown of the hole numbers, different hole types (including channels and trenches), and total meterage is presented in Table 10.1.

TABLE 10.1
ZGOUNDER DRILLING DATABASE PER HOLE TYPE

Hole Type	No. of Drill Holes	Metres (m)
DDH Surface	339	69,530
DDH Underground	110	14,832
Reverse Circulation (RC)	30	3,462
T28	1,920	37,779
YAK-T28	84	1,867
Channels	658	9,071
Trenches	7	275
Total	**3,148**	**136,816**

The collar locations for the holes are presented in Appendix G. The mineralized intersections using a cut-off grade of 75 g/t Ag are presented in Appendix H.

Percussion drilling using air compressed hammer (T28 and YAK-T28) are routinely used for production purposes and also for exploration. Data gathered from these T28 is not only used for the ongoing Mineral Resource estimations, it also delineates new mineralized areas for short-term mine planning. A total of 1,653 T28/YAK-T28 exploration and production holes for 31,719 m have been drilled historically and until the end of January 2021.

In addition to drilling, underground wall and roof channel sampling were performed on all adits, galleries and stopes. A total of 658 channels for 9,071 m are used in the drilling database that supports the Mineral Resource Estimate presented in Section 14 of this Technical Report.

10.1 PERCUSSION DRILLING

Surface reverse circulation ("RC") and underground percussion drill programs ("T28") were completed in 2015, 2016 and 2018 to 2019. The 2015 RC percussion hole data have not been included in the Zgounder database, due to issues with that program.

10.1.1 2016 to 2017 T28 Programs

In 2016, a total of 1,598.4 m was drilled using a T28 percussion hammer rig on the 2000 and 2100 Levels of the Zgounder Mine.

The percussion holes drilled in the North Zone intersected some mineralized intervals and confirmed the extension to the east of Panel 9. The data highlighted a new zone to the northeast of mining operation above the 2100 Level. The holes have been drilled from an exploration raise in a fan and alongside the drift to define the shape of the body. Furthermore, the area has been drilled to define the geometry of the Y6 with an extension to the east of that body on level 2100. New findings occurred on the 2030 and 2000 Levels.

Independent analysis was conducted at Bourlamaque Laboratory in Val-d'Or, Québec on ten samples from hole 2100-T28-17-64. These independent samples returned a mineralized interval grading 2.63 kg/t Ag over 12 m. The hole was drilled on elevation 2,106, on azimuth 200º N at 17º dip. The mineralized zone is irregular and sub-vertical in orientation.

Lead and zinc sulphide minerals were observed at the surface to the west near the Zgounder River. However, the percussion holes drilled close to the mine entrance did not yield significant results, which suggests a plunge component to the silver mineralization. On the other hand, holes drilled to the north of the Talat N'ouna River intersected some mineralized occurrences near the surface.

10.1.2 2018 to 2019 RC Programs

The reverse circulation drilling program consisted of 32 drill holes totalling 3,611 m that were drilled from the surface on the East Zone of the Zgounder Property. The RC drilling campaign aimed to provide a better understanding of the distribution, orientation and thickness of the mineralized structures, and to explore the vertical extensions of the exposed mineralized structures. The results confirmed the continuity of the known mineralized envelopes and new occurrences hosted in the same major East to West oriented structures.

The RC drilling results of this campaign led to an underground diamond drilling program to explore the vertical extensions of the mineralization of the western and the central part of the Zgounder Mine. Holes ZG-RC-1, -2, -3, -4, -5, -6, -7, and -9 intersected silver mineralization below 50 g/t, in attempt to expand mineralized zones to the south. Drill hole ZG-RC-12B lacked core sample return due to faulting. Drill hole 8 was not drilled.

10.2 2020 TO FEBRUARY 2021 PERCUSSION DRILLING (T28) AND DIAMOND DRILLING

Aya also conducted localized definition drilling using T28. From the diamond drilling program, drill hole ZG-20-30, which intersected 1,946 g/t Ag over 9 m extended the strike to the east. Furthermore, drill hole ZG-20-31, located east of ZG-20-30, intersected 688 g/t Ag over 17.5 m.

Drill holes ZG-SF-20-03 and -07 from the underground drill program confirm extensions of mineralized lenses toward the west at underground level 1975. Additionally, drill hole ZG-SF-20-15 intersected several significant high-grade intervals including 1,505 g/t Ag over 6 m

and 855 g/t Ag over 5.5 m, confirming high-grade silver mineralization at depth to the east and below the 1,975 m Level. Drill holes ZG-SF-20-25 and ZG-SF-20-23 intersected 2,728 g/t Ag and 4,517 g/t Ag over 6 m and 3.5 m, respectively, below the current Mineral Resource and to the east. Drill hole ZG-SF-20-18 intersected 854 g/t Ag over 12 m below the current Mineral Resources.

Figure 10.1 shows the location the T28 holes drilled on the 200 Level, Figure 10.2 shows percussion drilling and the collecting of chips samples, each sample is 1.2 m in length and Figure 10.3 shows the final bagged sample. T28 drill hole traces and point cloud drill data >100 g/t Ag is presented in Figure 10.4.

FIGURE 10.1 PLAN VIEW OF THE PERCUSSION DRILL HOLES (T28) ON LEVEL 2000

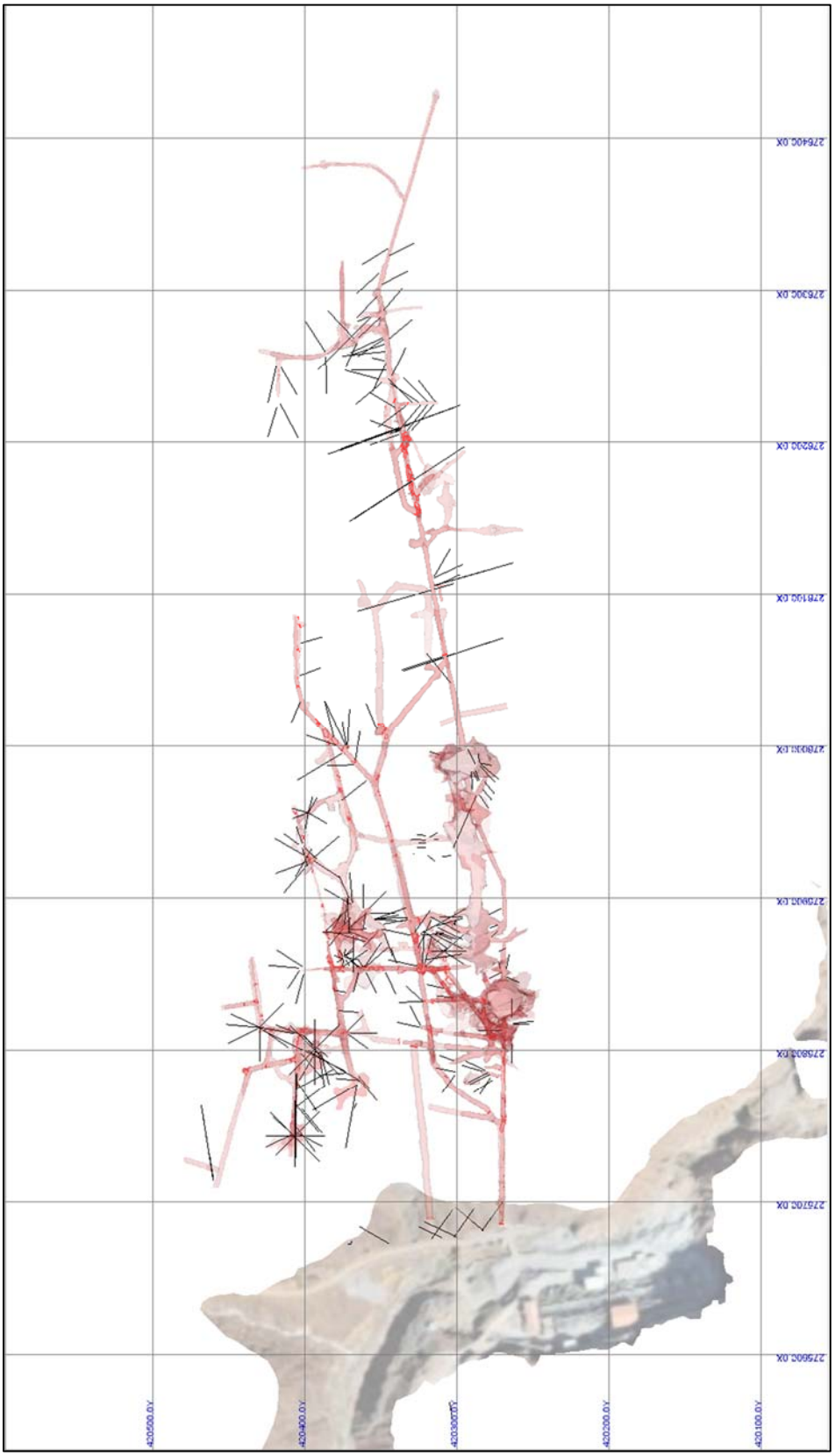

Source: *Aya (2021)*

FIGURE 10.2 TYPICAL SURFACE PERCUSSION DRILLING AT ZGOUNDER SILVER MINE

Source: *Aya (2021)*

FIGURE 10.3 UNDERGROUND T28 PERCUSSION DRILL HOLE SAMPLES

Source: *Aya (2021)*

FIGURE 10.4 T28 DRILL HOLE TRACES AND POINT CLOUD DRILL DATA >100 G/T AG

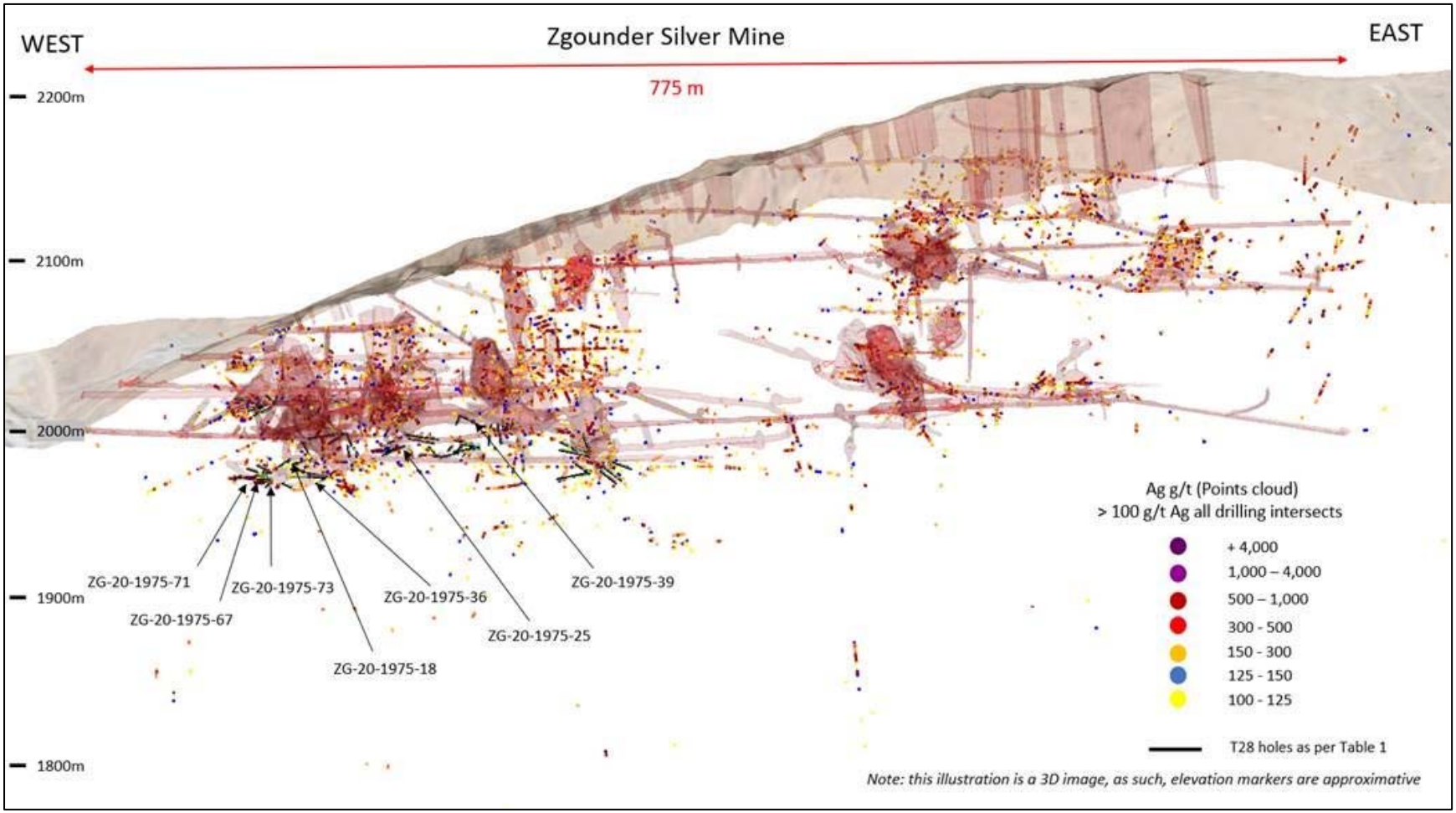

Source: *Aya website (2021)*

10.3 POST-FEBRUARY 2021 PERCUSSION DRILLING (T28)

Under the 2021 exploration program, a total of 42,000 m was planned to be drilled at Zgounder. Two T28 percussion drill rigs were in operation, in addition to more numerous diamond drill rigs. In total, 351 T28 drill holes were completed totalling 7,926.60 m in the post-February 2021 period (Appendix G). Select underground drilling locations are shown in Figure 10.5.

T28 underground electric percussion drill holes at Zgounder intersected high-grade silver mineralization along strike to the east and at depth below the previous Mineral Resources. These holes were drilled on the 1,975 m, 2,100 m and 2,125 m levels to the east in the mine. Collar location and assay results are listed in Appendices G and H. Significant intercepts from the T28 underground drilling at Zgounder (in core lengths) are as follows:

- **T28-21-1975-120:** intersected 1,599 g/t Ag over 8.4 m, including 7,143 g/t Ag over 1.2 m and 2.903 g/t Ag over 1.2 m
  (extended mineralization from the 1975 m level).

- **T28-21-2100-142:** intersected 1,931 g/t Ag over 4.8 m.

- **T28-21-2100-144:** intersected 2,553 g/t Ag over 1.2 m
  (extended mineralization on-strike of the 2100 m level).

- **T28-21-1975-21E:** intersected 3,065 g/t Ag over 7.2 m, including 12,640 g/t Ag over 1.2 m and 4,000 g/t Ag over 1.2 m.

- **T28-21-1975-21Ebis:** intersected 4,801 g/t Ag over 3.6 m, including 12,638 g/t Ag over 1.2 m
  (extended mineralization on-strike to the east of the 1975 m level).

- **T28-21-1975-26E:** intersected 1,300 g/t Ag over 4.8 m, including 4,873 g/t Ag over 1.2 m
  (continued high-grade mineralization below current mine workings).

- **T28-21-2100-188bis:** 480 g/t Ag over 13.2 m, including 2,151 g/t Ag over 1.2 m and 2,113 g/t Ag over 1.2 m
  (validate vertical continuity of mineralization below the 2100 m level).

- **T28-21-2125-203:** intersected 2,417 g/t Ag over 12 m, including 13,727 g/t Ag over 1.2 m, 3,029 g/t Ag over 1.2 m, 4,808 g/t over 1.2m and 1,370 g/t Ag over 1.2 m (Figure 10.5).

- **T28-21-1975-253:** returned 3,272 g/t Ag over 7.2 m.

- **T28-21-1975-253bis:** intersected 3,101 g/t Ag over 7.2 m, including 13,671 g/t Ag over 1.2 m and 3,680 g/t Ag over 1.2 m
  (extension of high-grade underground mineralization in a previously untested area below current operations).

In particular, percussion drill holes T28-21-2125-203, T28-21-1975-253 and T28-21-1975-253bis are among the best intercepts at Zgounder. Intersections of these high-grade mineralized pods below the current mining levels validate continuity at depth and to the east at Zgounder.

FIGURE 10.5 ZGOUNDER POST-FEBRUARY 2021 T28 DRILLING RESULTS

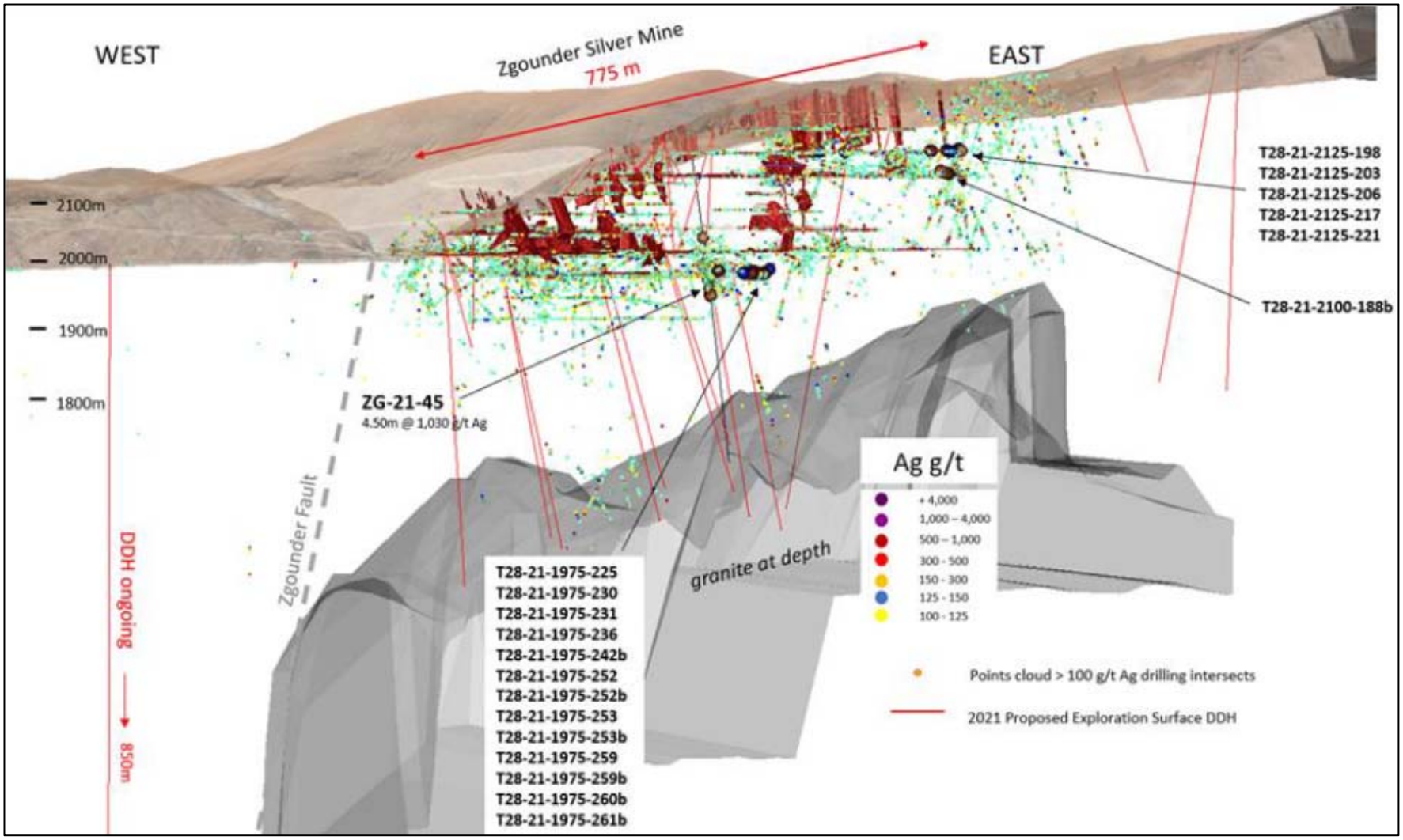

Source: *Aya (Corporate Presentation, November 2021)*

10.4 DIAMOND DRILLING

Diamond drilling programs were completed at Zgounder in 2015, 2017, 2019 through February 2021, and post-February 2021. As of the effective date of this Technical Report, a total of 65,206 metres in 449 surface and underground drill holes have been completed on the Zgounder Property. The drill programs on the Zgounder Property summarized by year are listed in Table 10.2.

TABLE 10.2
SUMMARY OF DIAMOND DRILLING PROGRAMS

Hole Type	Year	No. of Drill Holes	Metres (m)
Surface	1980s	102	5,396
Surface	1989	10	2,282
Surface	1997	8	1,761
Surface	2002	27	4,005
Surface	2015	2	788
Surface	2017	57	14,823
Surface	2018	11	4,515
Surface	2019	8	2,034
Surface	2020	38	11,922
Surface	2021	76	22,004
Sub-total		**339**	**69,530**
Underground	2019	5	867
Underground	2020	15	1,982
Underground	2021	90	11,983
Sub-total		**110**	**14,832**
Total		**449**	**84,362**

10.4.1 2015 Drilling Program

In 2015, Aya completed a 17-hole diamond drill program totalling 5,896 m (Figure 10.6). The main objectives of the program were to verify presence of widespread silver mineralization, explore lateral extensions of the known deposit to the north and east, and explore possible extensions of the known deposit at depth.

FIGURE 10.6 PLAN VIEW – 2015 DIAMOND DRILL HOLES

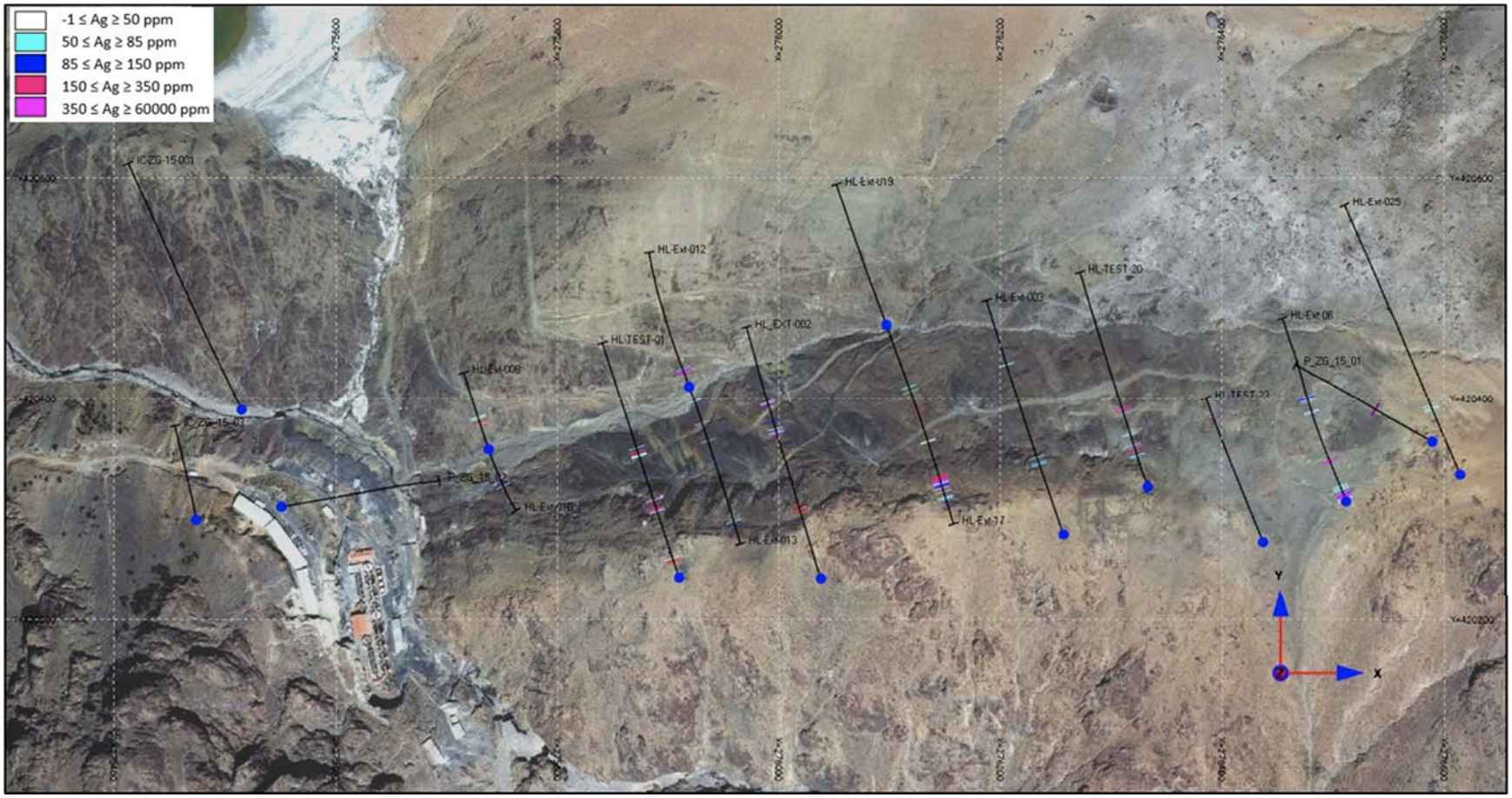

Source: *GoldMinds and SGS (2018)*

Native silver was observed in eight of the holes drilled. The silver mineralization is typically associated with zinc (sphalerite) and lead minerals (galena). A 10 m sample from drill hole HL-Ext-012 was selected as a high priority sample to evaluate a sub-parallel mineralized trend north of the main Zgounder Deposit. This sample was collected from 31.3 m to 41.3 m in drill hole HL-Ext-012. GoldMinds' independent assay prepared and analyzed by Fire Assay at Bourlamaque Assay Laboratories Ltd in Val-d'Or, Québec returned an average grade of 1,098 g/t Ag. This drill hole was collared in the valley going northward and likely intersected an extension to the east of the northern body.

Three diamond holes were drilled in West Zone. Sulphide mineralization consisting of sphalerite, galena and pyrite was encountered in an altered sandstone unit. A total of 3,055 samples were prepared and assayed at the ALS Laboratory in Spain and another 1,167 samples were assayed at the ALS Laboratory in Ireland.

Other metals have also been the subject of exploration at Zgounder Mine. Multi-element analysis, particularly for zinc, lead and copper, led to identification of at least two important polymetallic corridors with horizontal widths of approximately 25 m and 40 m, extending over 1,000 m in length, with shoots of higher-grade silver mineralization.

10.4.2 2017 Drilling Program

Maya (now Aya) conducted a diamond drilling program planned and supervised by GoldMinds. The program consisted of 57 diamond drill holes totalling 14,823 m.

The objectives of the drilling program were to examine widespread mineralization across the known Deposit, explore lateral extensions of the known Deposit to the North and to the East, explore possible extensions of the known Deposit at depth, refine the quality of the Mineral Resources to enable possible conversion to Mineral Reserves and increase the Mineral Resource to evaluate a larger mine operating plan.

A new zone was intersected to the East, where the mineralization was identified at the surface. At the North Zone, drill hole ZG-17-03 extended mineralization at depth from known occurrences (panels 8 and 9) at higher elevation. Similar mineralization was observed in drill hole ZG-17-10.

Drill hole locations are shown in Figure 10.7. Drill hole ZG-17-16 is the deepest hole drilled to date at Zgounder, with a depth of 684 m (at an elevation of 1,613 m asl). The drill hole intersected disseminated native silver over 3 m at 630 m, an altered granite contact was intersected at 653 m along the hole. Zinc in the form of sphalerite is associated with high-grade silver reaching up to 2.38% over 1.5 m. It was the first time that the Company intersected this type of mineralization at depth at Zgounder.

FIGURE 10.7 PLAN VIEW – 2017 DIAMOND DRILL HOLES

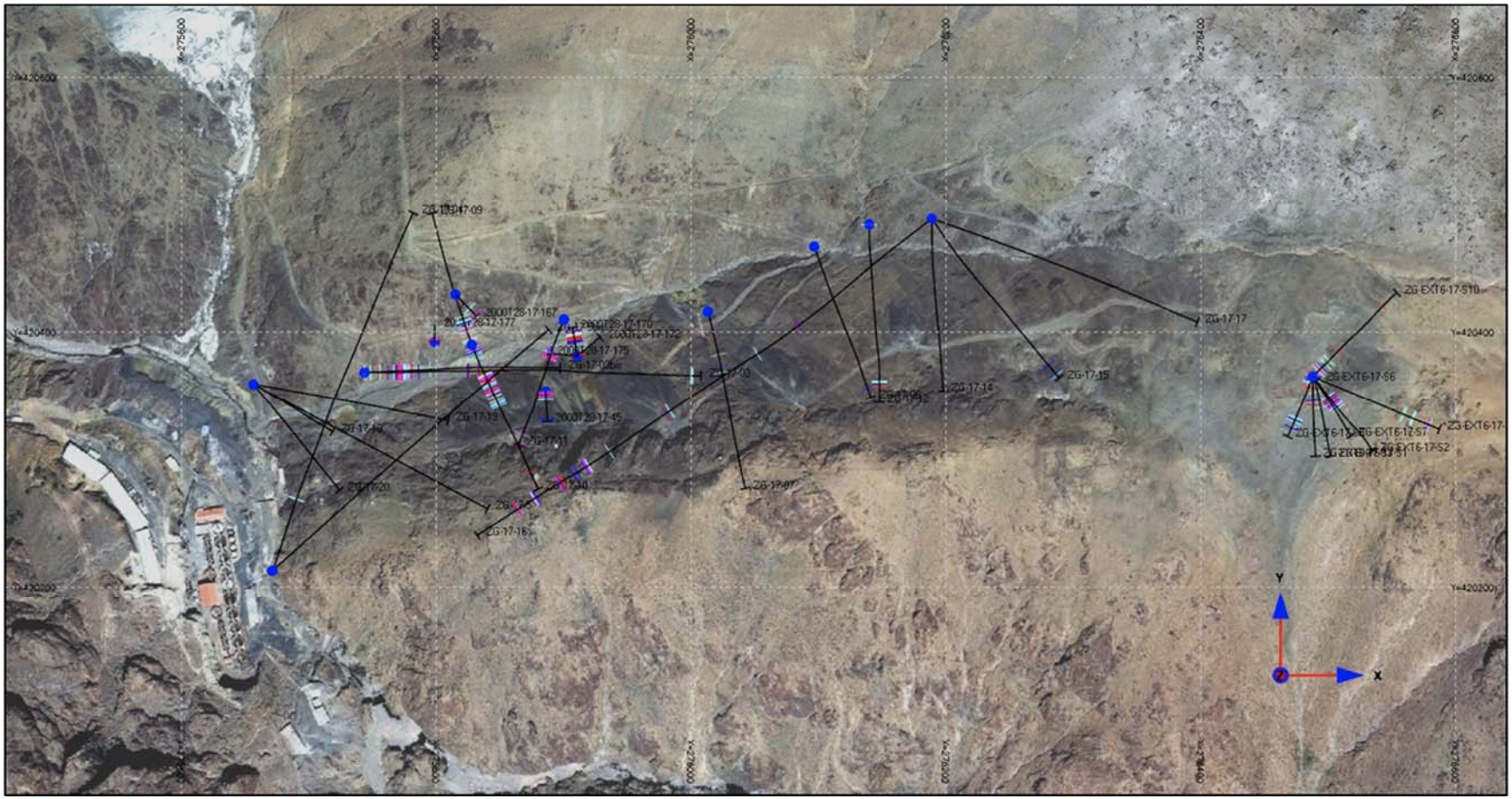

Source: *GoldMinds and SGS (2018)*

10.4.3 2019 Drilling Program

In 2019 Maya completed an eight-hole drill program totalling 2,033.9 m. The drill program focused to the east, which corresponded to a new zone. This new zone covers an area of 200 m x 150 m that includes several mineralized envelopes, which are oriented mostly east-west with a vertical extent of 185 m below the surface intersected in drill hole ZG-19-01.

The purpose of diamond drilling was to learn more about the continuity of the mineralized envelopes. The presence of the mineralization near the surface was confirmed by the trenches results (Trench 02 11 m at 130.9 g/t Ag) and requires further work to fully define the extent of mineralization.

10.4.4 2020 Drilling Program

In 2020, the initial exploration program at Zgounder was expanded twice to follow-up on promising results, completing the year with 13,904 m of surface and underground diamond drilling.

The exploration program had two objectives: 1) to increase the confidence level of the Mineral Resources by converting the 28.3 Moz of silver in Inferred Mineral Resources to Measured and Indicated Mineral Resources; and 2) to identify new prospective mineralization at depth and better characterize the Mineral Resource potential in the eastern part of the Deposit. Aya extended the mineralization approximately 90 m along the eastern strike extension and at depth.

Drilling at the Zgounder Mine started in September of 2020, four diamond drills were operating on the surface, and two electric drills operated within the mine. High-grade mineralized extensions were encountered at 408 m and 467 m (ZG-20-04 and ZG-20-09, respectively) from surface, which indicates potential for new underground mineralized zones. In addition, drill holes ZG-20-19 and ZG-20-22 both extend the mineralization eastward. The results confirm high-grade Ag mineralization below the current mining operations (ZG-20-06) with an intercept of 4.00 m at 9,346 g/t Ag. In addition, drill hole ZG-20-01 confirms new high-grade mineralization at depth at the granite contact (Figure 10.8). Results from drill hole ZG-20-13 confirm high-grade Ag mineralization at depth with an intercept of 5.5 m at 1,273 g/t Ag. In addition, drill hole ZG-20-36 intercepted 1,587 g/t Ag over 3 m, confirming a new high-grade extension to the east (Figure 10.8).

FIGURE 10.8 LOCATION AND RESULTS OF 2020 DIAMOND DRILL HOLES

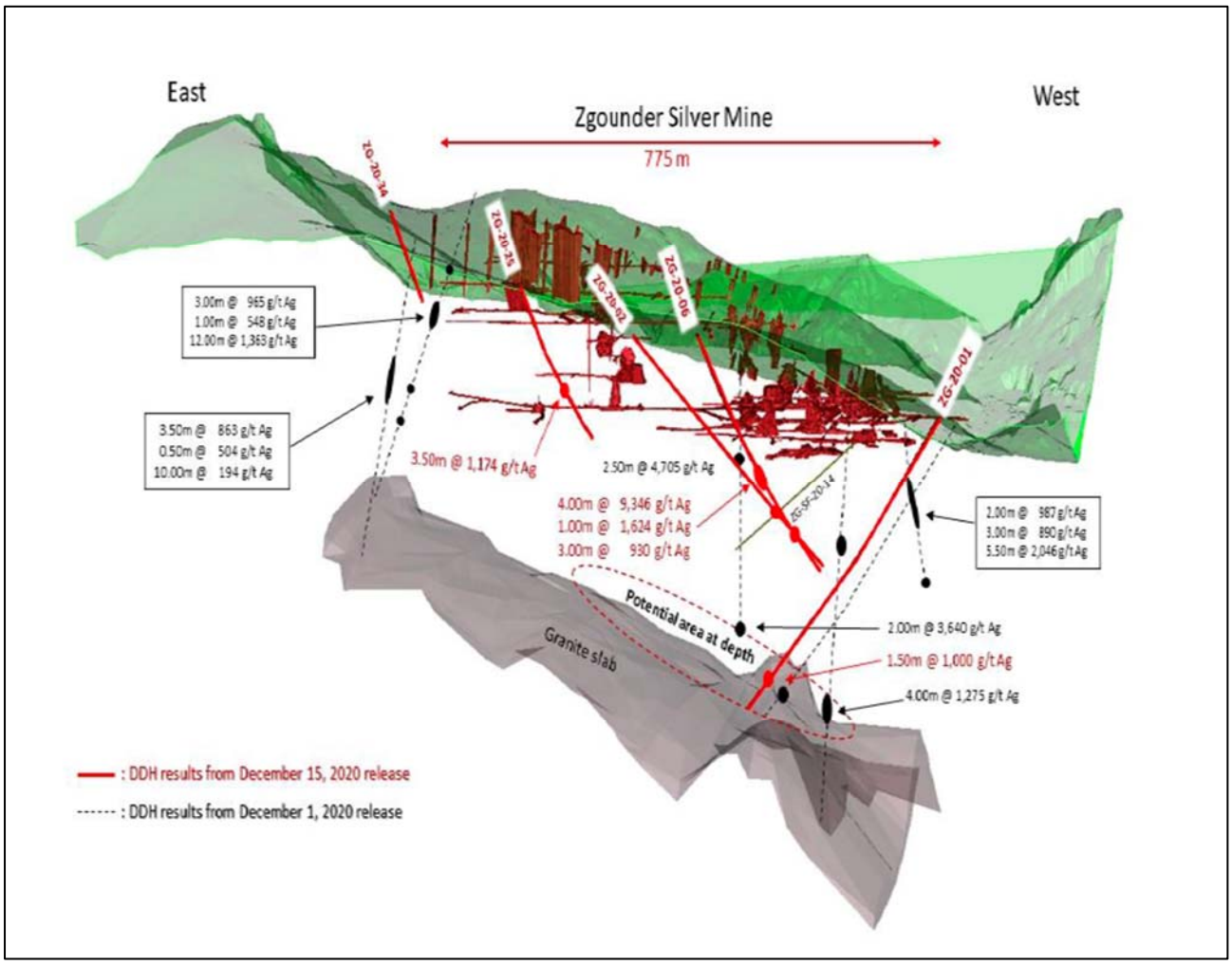

Source: *Aya website (2021)*

10.4.5 2021 Drilling Program: Through February 2021

From September 2020 to mid-February 2021, an intensive drilling program totalling 284 diamond drill holes (surface and underground combined) for 19,000 m was carried out at the Property. Up to six diamond drill hole rigs were used simultaneously on surface and two diamond drill hole rigs were drilling underground. The drilling program had two objectives: 1) increase the confidence level of the Mineral Resources by converting the 28.3 Moz Ag in Inferred Mineral Resources to Measured and Indicated Mineral Resources; and 2) identify new prospective mineralization at depth and better characterize the Mineral Resource potential in the eastern part of the Zgounder Deposit. Some of the drill hole traces are represented in Figure 10.9.

FIGURE 10.9 LONGITUDINAL 3-D PROJECTION OF THE ZGOUNDER MINE (IN RED) WITH DIAMOND DRILL HOLE TRACES SHOWN

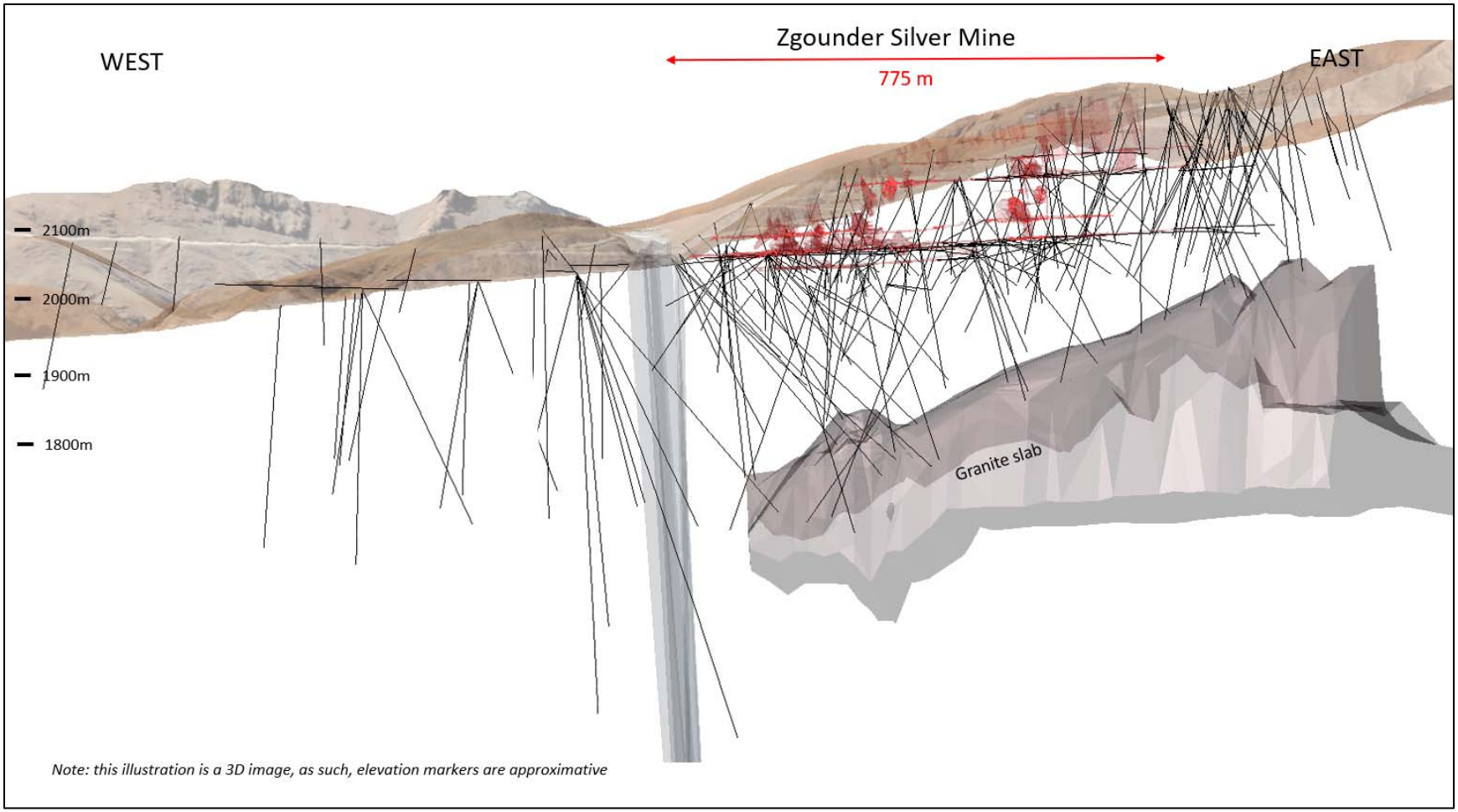

Source: *Aya website (2021)*

10.4.6 2021 Drilling Program: Post-February 2021

In the post-February 2021 period, 166 surface and underground diamond holes were completed totalling 33,986.90 m at Zgounder. Up to eight diamond drill rigs were in operation on the mine permit. Collar location and assay results are listed in Appendices G and H. Significant intercepts from the diamond drill program at Zgounder (in core lengths) are summarized as follows (from numerous Aya press releases):

- **ZG-SF-20-25** (underground): intersected 2,728 g/t Ag over 6.0 m.
- **ZG-SF-20-23** (underground): cut 4,517 g/t Ag over 3.5 m and 1,635 g/t Ag over 7.5 m.
- **ZG-SF-20-18** (underground): intersected 854 g/t Ag over 12.0 m.
- **ZG-20-38** (surface): intersected 1,623 g/t Ag over 4.0 m.
- **ZG-20-13bis** (surface): intersected 2,100 g/t Ag over 2.0 m
  (intersection of high-grade silver mineralization at depth below the previous Mineral Resources and along strike to the east).
- **ZG-21-06** (surface): intersected 412 g/t Ag over 1.0 m.
- **ZG-21-05** (surface): intersected 100 g/t Ag over 0.5 m
  (extending mineralization potential to the west).
- **ZG-21-15** (surface): returned 6,437 g/t Ag over 6.5 m, including 24,613 g/t Ag over 0.5 m and 11,483 g.t Ag over 0.5 m and 12,775 g/t Ag over 0.5 m.
- **ZG-SF-21-04** (underground): returned 1,599 g/t Ag over 8.4 m, including 7,143 g/t Ag over 1.2 m and 2,903 g/t Ag over 1.2 m
  (extended high-grade silver mineralization to the east).
- **ZG-21-21** (surface): intersected 2,887 g/t Ag over 5.5 m, including 5,920 g/t Ag over 0.5 m, 3,120 g/t Ag over 0.5 m, 8,800 g/t Ag over 0.5 m and 9,160 g/t Ag over 0.5 m
  (extension of the mineralization at depth to the granite contact within the Exploration Target established by P&E, 2021).
- **ZG-21-22** (surface): intersected 1,010 g/t Ag over 5 m, including 4,320 g/t Ag over 0.5 m, 2,560 g/t Ag over 0.5 m and 1,608 g/t Ag over 0.5 m
  (continuation of the mineralized system definition of the new eastern zone).
- **ZG-SF-21-12** (underground): intersected 1,879 g/t Ag over 6.0 m, including 6,422 g/t Ag, 3,929 g/t Ag over 0.5 m, 3,249 g/t Ag over 0.5 m and 2,871 g/t Ag over 0.5 m
  (continuation of high-grade mineralization below the current mine workings).

- **ZG-SF-21-39** (underground): intersected 1,299 g/t Ag over 15 m, including 13,138 g/t Ag over 0.5 m, 5,621 g/t Ag over 0.5 m and 5,168 g/t Ag over 0.5 m
  (extension of on-strike underground mineralization below current operations).

- **ZG-21-40** (surface): returned 845 g/t Ag over 6.0 m, including 3,825 g/t Ag over 0.5 m and 1,358 g/t Ag over 0.5 m.

- **ZG-21-41** (surface): returned 448 g/t Ag over 10.5 m, including 16,396 g/t Ag over 0.5 m and 3,527 g/t Ag over 3.5 m
  (discovery of new mineralized structure below 2,000 m in the Zgounder East Zone).

- **ZG-21-36** (surface): intersected 1,298 g/t Ag over 9.5 m, including 10,753 g/t Ag over 0.5 m, 2,963 g/t Ag over 0.5 m, and 2,794 g/t Ag over 0.5 m
  (extension of strike and ongoing definition of new Zgounder East Zone).

- **ZG-21-30bis** (surface): returned 1,863 g/t Ag over 1 m and 162 g/t Ag over 15.5 m
  (expand eastern mineralized strike length).

- **ZG-SF-21-25** (underground): intersected 1,230 g/t Ag over 2.5 m
  (extend mineralization at depth to the granite contact within the Exploration Target established by P&E, 2021).

As a result of the positive drilling results received to the end of Q3, the 2021 drill program at Zgounder was expanded from 35,000 m to 42,000 m into year-end. Result from this drilling are summarized below:

- **ZG-SG-21-67** (underground): encountered 1,383 g/t Ag over 13.5 m, including 10,960 g/t Ag over 0.5 m, 10,435 g/t Ag over 0.5 m, 5,000 g/t Ag over 0.5 m, 3,002 g/t over 0.5 m and 1,598 g/t Ag over 0.5 m (Figure 10.10)
  (extended mineralization trend below the 1975 Level).

- **ZG-21-51** (surface): cut 1,615 g/t Ag over 8.5 m, including 11,360 g/t Ag over 0.5 m, 8,840 g/t over 0.5 m, 1,840 g/t Ag over 0.5 m and 1,752 g/t Ag over 0.5 m
  (confirmed eastern vertical continuity 200 m below surface).

- **ZG-21-50** (surface): returned 2,446 g/t Ag over 4.0 m, including 10,635 g/t Ag over 0.5 m and 8,080 g/t Ag over 0.5 m
  (continued definition of high-grade mineralization below the 2030 m Level).

- **ZG-21-43** (surface): returned 2,311 g/t Ag over 2.0 m, including 2,080 g/t Ag over 2.0 m and 1,821 g/t Ag over 3.0 m
  (continued definition of eastern high-grade mineralization).

Some of these drill result highlights are shown in Figure 10.10. The drill program succeeded in extending the strike length of the Zgounder Deposit mineralization eastward by an addition 375 m. The Zgounder Deposit remains open to expansion by further drilling along strike and at depth.

FIGURE 10.10 ZGOUNDER POST-FEBRUARY 2021 SURFACE AND UNDERGROUND DRILLING RESULTS

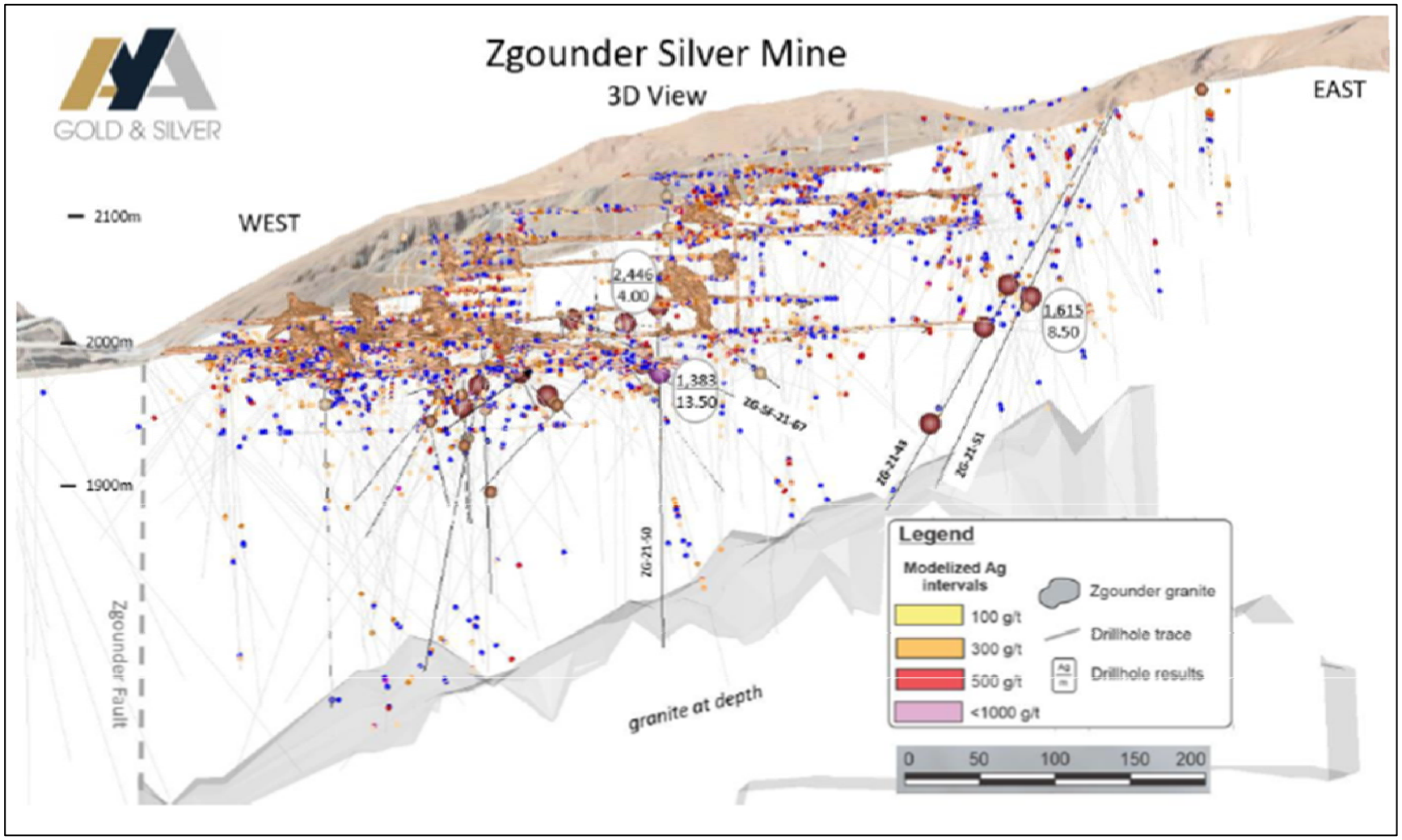

Source: *Aya (press release November 17, 2021)*

11.0 SAMPLE PREPARATION, ANALYSIS AND SECURITY

The following section discusses sampling completed by Aya at the Zgounder Property.

11.1 SAMPLE PREPARATION

11.1.1 Logging and Sampling

Logging drill core or RC chipped materials and sampling are performed at the Zgounder Mine drill core shed facility. Internationally accepted procedures and standards are applied by Aya's technical team.

Drill core logging is carried out in hand-written format and all the information transferred into Excel spreadsheets. This method provides duplicate records of all the drill core logging and sampling information, and facilitates data verification and validation. Aya considers that these advantages outweigh the additional time required to copy the data.

Digital photographs are taken of the drill core and drill core recovery, rock quality determination ("RQD"), basic geotechnical information, geological and structural elements are recorded in the drill logs (Figure 11.1). Samples for bulk density determination are also selected.

Nominal drill core sample intervals are 1.0 m and 1.5 m, but are adjusted to respect lithological contacts or abrupt changes in mineralization, generally between 0.3 m to 2.0 m. Hard drill core material is cut using a diamond-blade saw, with up to four diamond-blade saws operating simultaneously during the peak of the 2020 to 2021 drilling campaigns (Figure 11.2). The rock saw operator cuts along contacts between samples along a line drawn by the logging geologists.

One-half of the drill core is placed into a polyethylene bag with a sample tag and sent to the assay laboratory for analysis, and the remaining half-drill core is carefully returned to its original position in the drill core boxes (Figure 11.2). An arrow to mark downhole direction is drawn along each drill core sample by the geologist, for future reference. Paper sample tags are stapled to the drill core boxes at the end of the sample intervals. Sample books were utilized with pre-recorded, unique sequential number tags reserved for QC samples at pre-determined locations.

11.1.2 Bulk Density Determination

Bulk density determination is performed onsite by Aya geologists, with the water immersion method selected as an appropriate method to determine the bulk density of rocks at Zgounder (Figure 11.3). Bulk density determinations are completed in a dedicated area, where the equipment is protected from disturbances, such as drafts that might influence balance readings.

Aya's protocol calls for the determination of wet (moisture percent) and dry densities of mineralized and barren samples. Full drill core pieces of approximately 10 cm to 15 cm are used for the determinations. When this process is complete, the drill core is cut and one-half is returned to the original location in the drill core box, with a piece of flagging tape stapled to the box to aid with future sample identification.

FIGURE 11.1 DRILL CORE AT THE LOGGING FACILITY

Description: *Top) staff recording RQD on core at the logging facility (top); and Bottom) geologists and technicians inspecting drill core during the 2020 drilling program (bottom).*

FIGURE 11.2 DRILL CORE STORAGE AND PROCESSING FACILITIES AT ZGOUNDER MINE

Description: *Top) up to four diamond saws were operating during the 2020 - 2021 drilling program; and Bottom) drill core logging and core storage facilities.*

FIGURE 11.3 GEOLOGIST TAKING BULK DENSITY MEASUREMENTS

Bulk density for different lithologies were measured using standard procedures. The results are presented in Table 11.1.

TABLE 11.1
BULK DENSITY FACTOR FOR EACH ROCK TYPE AND MINERALIZED MATERIAL OBSERVED AT THE ZGOUNDER PROJECT

Facies	Rock Code	No. Samples	Dry Bulk Density
Brown Formation			
Schist + Ag	300	62	2.76
Schists not mineralized	200, 310, 320, 330, 350	256	2.75
Schist + Pyrite	340	20	2.77
Volcanics			
Andesite	400	7	2.54
Diorite	500	19	2.70
Rhyolite	475	30	2.67
Intrusives			
Pink Granite	600	5	2.61
Granodiorite	650	26	2.71
Fault (BX, Cis, FZ)	70		2.70
Total		**425**	

11.1.3 Preparation and Analysis

Sample preparation and analysis for samples collected from T28 production drilling (Figure 11.4) are carried out in Aya's laboratory facilities at the Zgounder Mine. Chip samples collected from the T28 drilling operation are collected on a 1.2 m length basis. The samples are dried and analyzed for silver (Ag) at the Zgounder Mine laboratory using aqua regia ($^1/_3$ HNO_3 and $^2/_3$ HCL) with atomic absorption ("AA") finish. In October 2020, Aya's geologists began inserting certified reference materials ("CRMs"), blanks and duplicates, in accordance with industry accepted quality assurance/quality control ("QA/QC" or "QC") procedures. Select pulps were also sent to ALS Seville, Spain laboratory for check assaying of Ag only, using aqua regia and atomic absorption spectroscopy ("AAS") finish.

Sample preparation and analysis for samples generated from diamond drill holes (Figure 11.4) are performed at African Laboratory for Mining and Environment ("AfriLab") in Marrakesh, Morocco. All individual samples represent approximately one-metre length ½-cut drill cores, with half of the drill core length stored on-site for reference (Figure 11.2). Each ½-drill core sample is sent for preparation and analysis to AfriLab in Marrakesh.

All samples are analyzed for silver, copper, iron, lead, and zinc, using aqua regia with an AAS finish. Samples grading above 200 g/t Ag are re-analyzed by fire assay method.

A summary of the various independent and reputable Spanish, Moroccan and Canadian laboratories, used since the 1980s is given in Table 11.2. Also included are details of laboratory certification/accreditation.

FIGURE 11.4 DRILL RIGS AT ZGOUNDER MINE IN 2020

Description: *Top) diamond drill rig at surface; and Bottom) an electric diamond drill rig on 1975 Level.*

TABLE 11.2
SUMMARY OF THE INDEPENDENT AND REPUTABLE ASSAY LABORATORIES USED SINCE 1980S

Drill Program	Sample Preparation	Analytical Laboratory	Analytical Methods	Accreditation / Independent of Aya	
1980s to present	Aya	Aya	Aqua Regia ICP-AES	None	No
2013	ALS Val-d'Or	ALS Val-d'Or	AG-GRA21	ISO/IEC 17025:2017	Yes
2015 to present	AfriLab	AfriLab	Aqua Regia ICP-AES	SGS MA20/819942595	Yes
2015	ALS Spain	ALS Spain	AG-GRA21	INAB NO.173T	Yes
2019 to 2021	AfriLab	ALS Spain-Ireland	AG-GRA21	INAB NO.173T	Yes

11.1.3.1 Zgounder Laboratory Sample Preparation and Analysis

Prior to the 2020 drilling program, all percussion drilling (T28- YAK-T28) samples were prepared and analyzed at the Zgounder Mine laboratory (Figures 11.5 and 11.6). Samples are completely crushed to 80% passing 2 mm and riffle-split to obtain a 100 g sub-sample, which is then pulverized to a pulp 80% passing 75 µm.

Each sample is subjected to chemical digestion using the bi-acid ($^{1}/_{3}$ nitric acid and $^{2}/_{3}$ hydrochloric acid), in order to dissolve trace elements within the sample into solution. The solutions are analyzed by atomic absorption spectrometer (AA ICE 3500). Fire assay is used for high-grade silver samples. The assay results are then sent in a file format, supported in Microsoft Excel, to the geological department for integration.

FIGURE 11.5 SAMPLE PREPARATION OF DRILL CORE SAMPLES

FIGURE 11.6 CHIEF CHEMIST DISCUSSING LABORATORY PROCEDURES

Note: *Figure 11.6 top and bottom.*

11.1.3.2 AfriLab Laboratory Sample Preparation and Analysis

The total sample is crushed to <2 mm with a passing rate of 85% using a ROCKLABS jaw crusher. A sieving operation is used to ensure the sample is 85% <2 mm. To control the risk of contamination, the jaw crusher is cleaned thoroughly between each sample using compressed air and local waste rock.

The crushed sample is then divided using a Riffle splitter, in order to have a sub-sample of between 250 g to 300 g. The splitter is cleaned thoroughly between each sample using compressed air.

The sub-sample (of 250 g to 300 g) is pulverized using a ROCKS LABS pulverizer. Pulverizing performance is targeted to a size of 85% of the sample at <75 µm. One sample in twenty is selected at random to verify this performance, by wet sieve test (standard 75 µm sieve).

Silver is analyzed by atomic absorption after aqua regia mixture (HCl and HNO_3) preparation. Silver grades of >200 g/t Ag are further analyzed by a fire assay method.

11.1.3.3 ALS Laboratory Sample Preparation and Analysis

After ALS logs the sample into its tracking system, the sample is crushed, riffle split, and then pulverized to >85% passing 75 µm screen. Routine QC pulp testing is randomly carried out on at least one in 50 samples. Silver is analyzed by fire assay fusion with gravimetric finish.

11.1.4 Security – Chain of Custody

Drill core is under ZMSM's control from the drill site, where ZMSM geologists supervise operations, to the drill core shed at the mine site, where drill core boxes are transported at the end of each shift for logging, cutting and sampling. Prepared samples are stored at the Aya facility until a sufficient number of samples have accumulated, at which time samples are packed into 50 litre plastic drums and transported to the AfriLab facility in Marrakesh, or the ALS laboratory in Seville, using a commercial transport group. Samples analyzed by ALS in Ireland are shipped directly to the ALS facility in Ireland from the ALS laboratory in Seville, Spain and tracked through ALS's Global Enterprise Management System (GEMS).

All samples remain under constant surveillance until delivery to the laboratory facility, thereby preserving a continuous chain of custody.

When logging and sampling are completed, the drill core boxes are safely stored at the warehouse (Figure 11.2) with the coarse reject and pulp samples returned from the laboratory.

11.1.5 Conclusion

It is the opinion of the author of this Technical Report section that sample preparation, security and analytical procedures for the Zgounder Project were adequate for the purposes of the Mineral Resource Estimate in this Technical Report.

11.2 AYA QUALITY ASSURANCE/QUALITY CONTROL REVIEW

Aya implemented and monitored a thorough QA/QC program for the drilling undertaken at the Zgounder Project over the 2020 to 2021 period, in addition to the internal QC protocol implemented at the laboratories. QC protocol at Zgounder included the insertion of CRMs into every batch of drill core and T28 samples sent for analysis, including CRMs, blanks, and field duplicates. Samples prepared at the logging facility are numbered sequentially, such that drill samples and QC samples are not differentiated to the laboratory.

CRMs, blanks and duplicates are inserted sequentially every 1 in 50 samples to the diamond drill hole sample flow and 1 in 25 samples to the T28 sample flow.

Example for a drill hole sample flow:

- CRMs are inserted at a rate of 1 in 50 samples;
- Blank samples are inserted at a rate of 1 in 50 samples to monitor for instrumentation carry-over and contamination at the laboratory;
- Duplicate samples are inserted 1 in every 50 samples; and
- Check analysis at a secondary laboratory is carried out on one in every 50 samples, representing between 5% to 10% of the global primary laboratory sample flow.

Geologists in-charge must prepare the notebooks dedicated to sampling by identifying the numbers corresponding to all control samples. Geologists and technicians are sampling according to preset sample books (Table 11.3).

TABLE 11.3
EXAMPLE OF PRESET SAMPLING PROTOCOL AT ZGOUNDER

Sample number ending in	Sample type	Sample number ending in	Sample type
1	Blank	41	Normal Sample
2	Normal Sample	42	Normal Sample
3	Normal Sample	43	Normal Sample
4	Normal Sample	44	Normal Sample
5	Normal Sample	45	Normal Sample
6	Normal Sample	46	Normal Sample
7	Normal Sample	47	Normal Sample
8	Normal Sample	48	Normal Sample
9	Normal Sample	49	Normal Sample
10	Normal Sample	50	Blank
11	Normal Sample	51	Normal Sample
12	Normal Sample	52	Normal Sample
13	Normal Sample	53	Normal Sample
14	Duplicate du 13	54	Normal Sample
15	Normal Sample	55	Normal Sample
16	Normal Sample	56	Normal Sample
17	Normal Sample	57	Normal Sample
18	Normal Sample	58	Normal Sample
19	Normal Sample	59	Normal Sample
20	Normal Sample	60	Normal Sample
21	Normal Sample	61	Normal Sample
22	Normal Sample	62	Normal Sample
23	Normal Sample	63	Normal Sample
24	Normal Sample	64	Duplicate du 63
25	Standard (A or B or C)	65	Normal Sample
26	Normal Sample	66	Normal Sample
27	Normal Sample	67	Normal Sample
28	Normal Sample	68	Normal Sample
29	Normal Sample	69	Normal Sample
30	Normal Sample	70	Normal Sample
31	Normal Sample	71	Normal Sample
32	Normal Sample	72	Normal Sample
33	Normal Sample	73	Normal Sample
34	Normal Sample	74	Normal Sample
35	Normal Sample	75	Standard (A or B or C)
36	Normal Sample	76	Normal Sample
37	Normal Sample	77	Normal Sample
38	Normal Sample	78	Normal Sample
39	Normal Sample	79	Normal Sample
40	Normal Sample	80	Normal Sample

Two different CRMs were used during the 2020 drilling program; the OREAS 621 and OREAS 604B and a further two CRMs (the OREAS 605B and OREAS 139) were introduced at a later stage in 2021. All four CRMs were purchased from ORE Research & Exploration Pty Ltd ("ORE") in Australia and are certified for Ag, Au, Cu and Zn (except for OREAS 139, which is not certified

for Au). The certified mean values for each CRM are outlined in Table 11.4. A record of the CRMs used during sample preparation is made in the QC information list, as shown in Table 11.3.

TABLE 11.4
SUMMARY OF CERTIFIED REFERENCE MATERIALS USED AT ZGOUNDER IN 2020 - 2021

Certified Reference Material	Certified Mean Value			
	Ag (g/t)	Au (g/t)	Cu (%)	Zn (%)
OREAS 621	68.5	1.25	0.368	5.22
OREAS 604B	507	1.69	2.12	0.117
OREAS 605B	1015	1.72	5.03	0.240
OREAS 139	76.7	--	0.0271	13.63

The first sample inserted into each batch is a blank material (Table 11.3), that has been sourced and prepared by Aya from a granite unit outside the camp area. The blank material is safely stored away from any source of contamination in the Zgounder camp.

A summary of QC samples inserted into the DDH and T28 samples stream and analyzed at AfriLab and the Zgounder Mine laboratory is outlined in Table 11.5.

TABLE 11.5
SUMMARY OF QUALITY CONTROL SAMPLES USED BY ZMSM IN DIAMOND DRILL HOLE SAMPLE FLOW SENT TO AFRILAB AND THE T28 SAMPLE FLOW ANALYSED AT THE ZMSM LABORATORY IN 2020-2021

Drilling Period	Certified Reference Material (n=)	Blanks (n=)	Duplicates (n=)	QC Samples (%)
DDH 2020-21	1,044	1,157	1,026	7.3
T28 2020-21	181	177	63	13.1

Note: *QC = quality control.*

11.2.1 2020 to February 2021 Diamond Drill Hole Program – Analyses Performed at AfriLab

11.2.1.1 Performance of Certified Reference Materials

CRMs were inserted into the analysis stream approximately every 50 samples. Two CRMs were used during the 2020 to February 2021 diamond drilling program to monitor for silver performance; OREAS 621 and OREAS 604B (Tables 11.4 and 11.5). Criteria for assessing CRM performance are based as follows: data falling within ±2 standard deviations from the accepted mean value, pass; data falling outside ±3 standard deviations from the accepted mean value, or

two consecutive data points falling between ±2 and ±3 standard deviations on the same side of the mean, fail. The CRM results are presented in Figures 11.7 and 11.8. No failures were recorded for either CRM. However, a slight negative bias was noted for the OREAS 621 CRM.

FIGURE 11.7 PERFORMANCE OF CRM OREAS 621 FOR AG

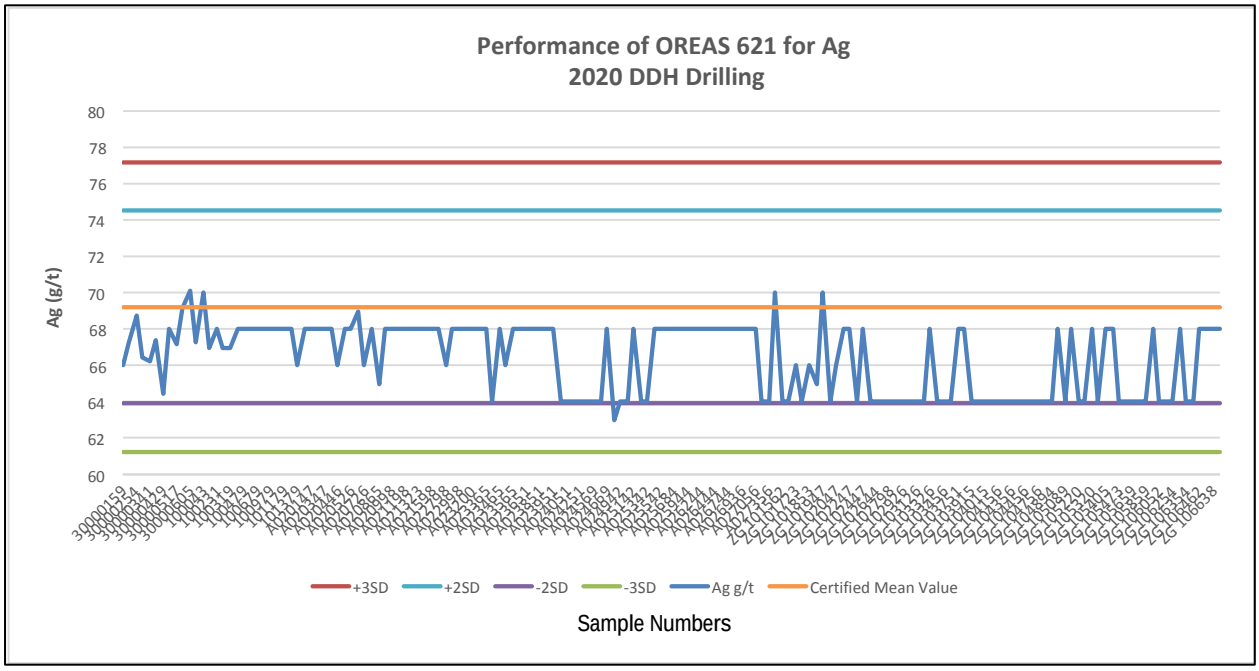

FIGURE 11.8 PERFORMANCE OF CRM OREAS 604B FOR AG

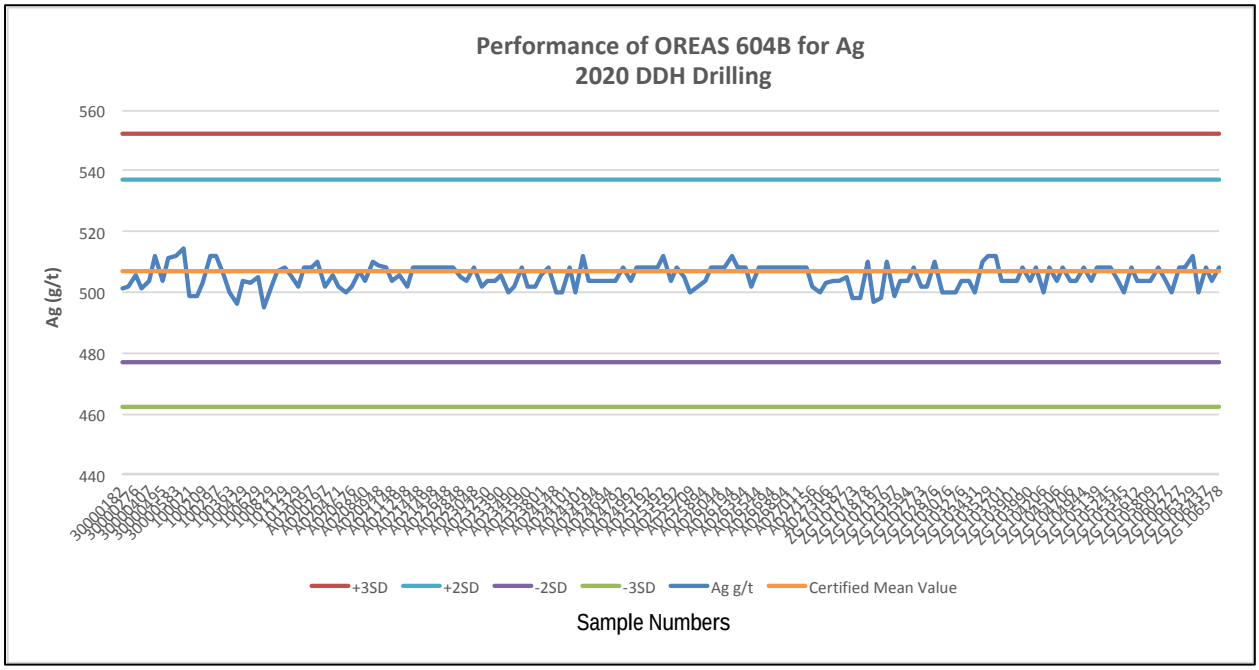

The author of this Technical Report section considers that the CRMs demonstrate acceptable accuracy in the Zgounder 2020-February 2021 diamond drilling data.

11.2.1.2 Performance of Blanks

Blanks were inserted into the analysis stream approximately every 50 samples. All blank data for Ag are graphed (Figure 11.9). If the assayed value in the certificate was indicated as being less than detection limit, the value was assigned the value of the detection limit for data treatment purposes (e.g., <1 = 1). An upper tolerance limit of ten times the detection limit was set. There were 345 data points to examine.

The vast majority of data plotted below the set tolerance limit, with one data point plotting above the set tolerance limit. The author of this Technical Report section does not consider this to significantly impact the data.

FIGURE 11.9 PERFORMANCE OF BLANKS

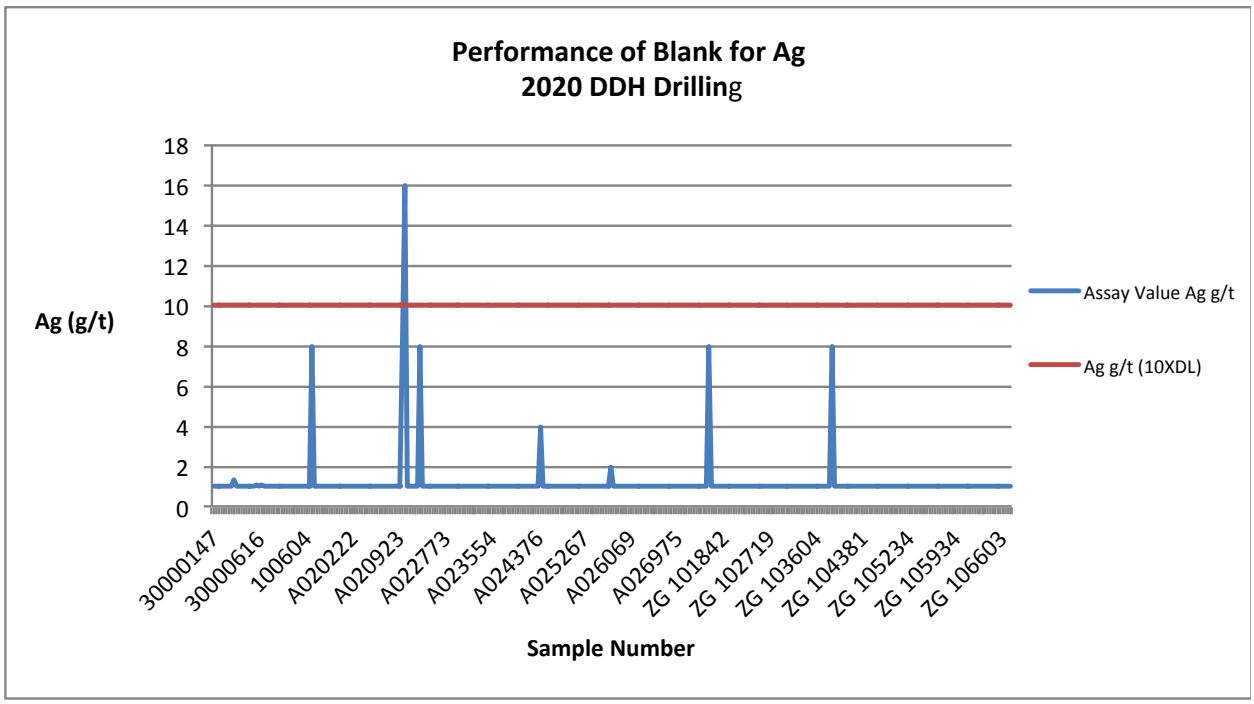

The author of this Technical Report section does not consider contamination to be an issue for the Zgounder 2020-February 2021 diamond drilling data.

11.2.1.3 Performance of Duplicates

Duplicate data for silver were examined for the 2020 to February 2021 diamond drilling program at the Zgounder Project. There were 302 duplicate pairs in the dataset. The data were graphed (Figures 11.10 and 11.11) and found to have acceptable precision.

FIGURE 11.10 PERFORMANCE OF DUPLICATES (ALL DATA POINTS INCLUDED)

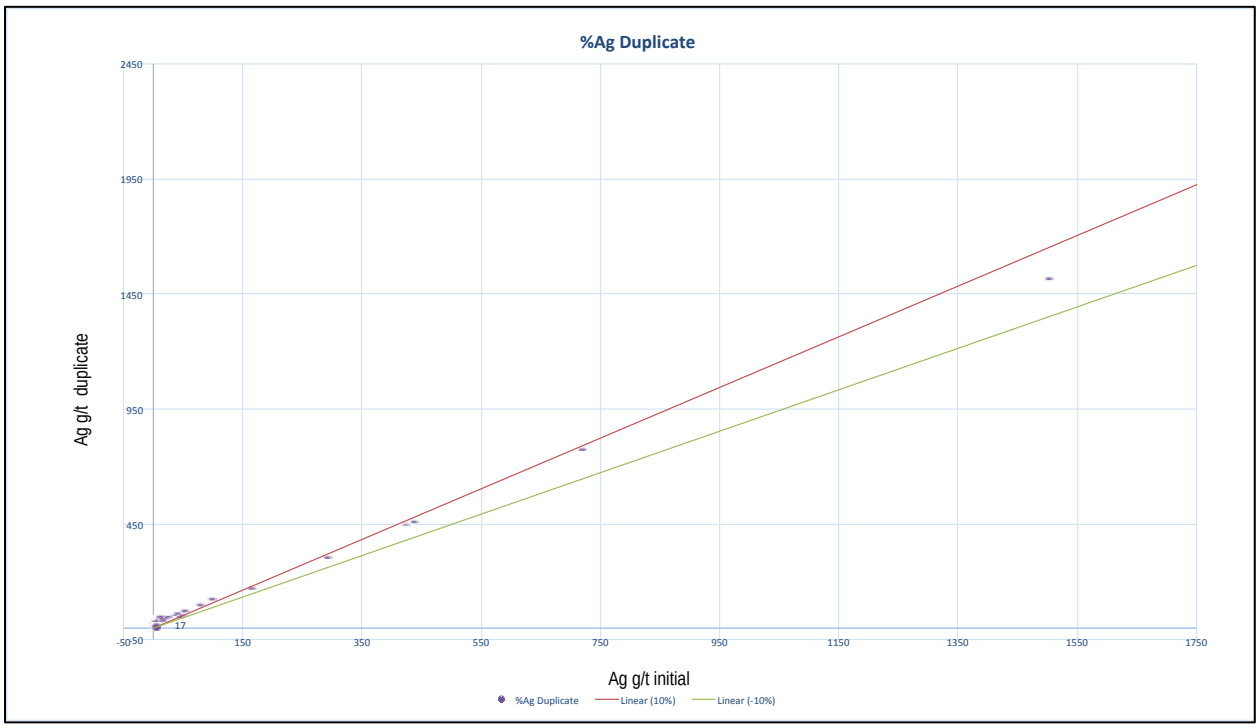

FIGURE 11.11 PERFORMANCE OF DUPLICATES DATA POINTS <200 G/T AG ONLY

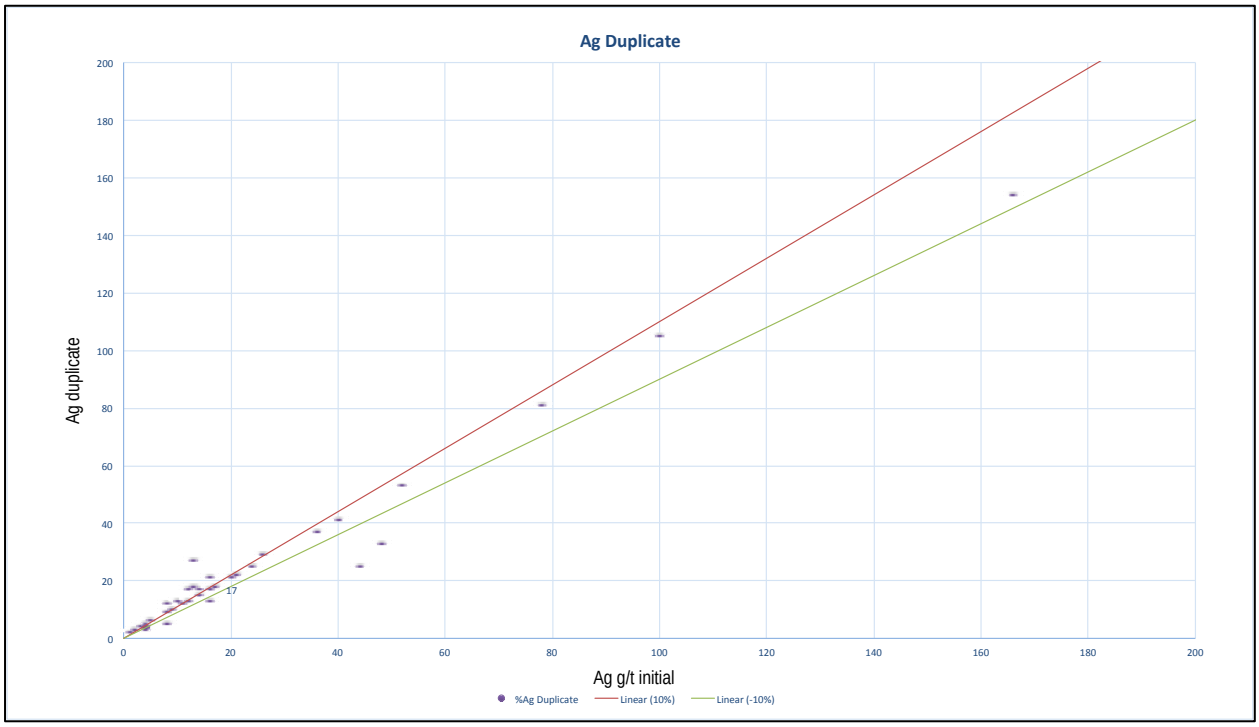

11.2.2 2020-February 2021 T28 Production Drilling – Analyses Performed at Zgounder Laboratory

The same OREAS CRMs, OREAS 621 and OREAS 604B, were used throughout the 2020 to February 2021 T28 production drilling. CRMs were inserted at a rate of approximately 1 in 25 samples. The CRM results are presented in Figures 11.12 and 11.13. No failures were recorded for either CRM.

11.2.2.1 Performance of Certified Reference Materials

FIGURE 11.12 PERFORMANCE OF CRM OREAS 621 FOR AG

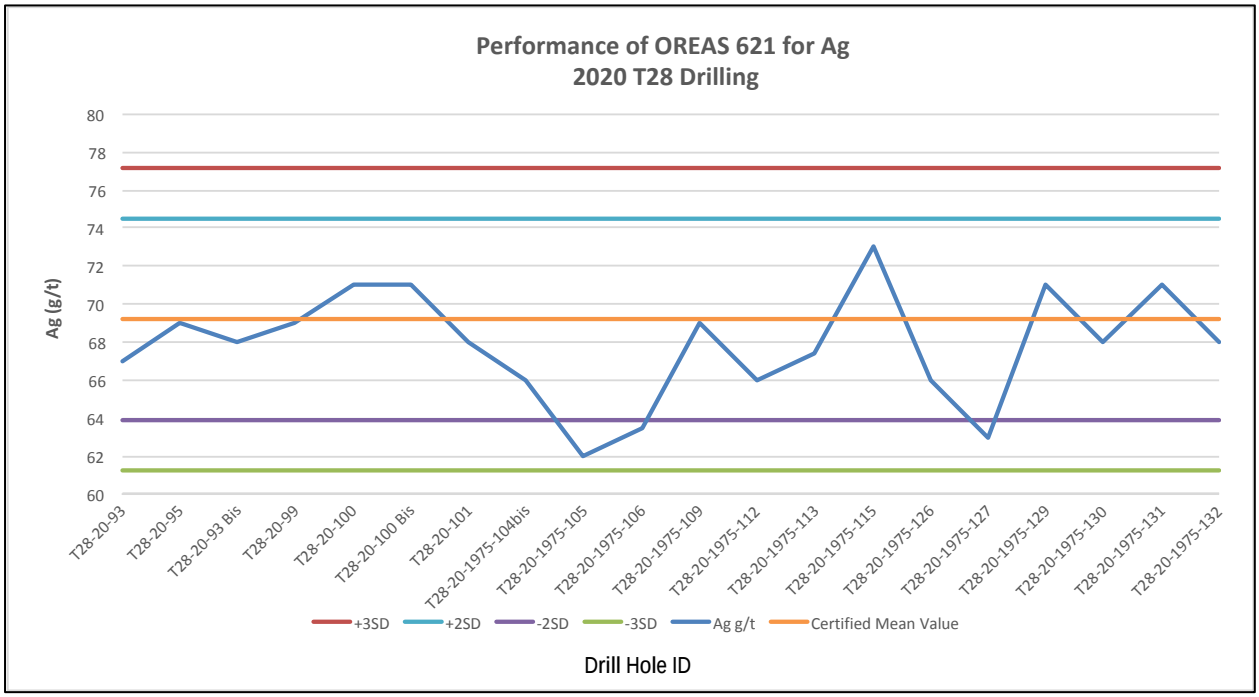

FIGURE 11.13 PERFORMANCE OF CRM OREAS 604B FOR AG

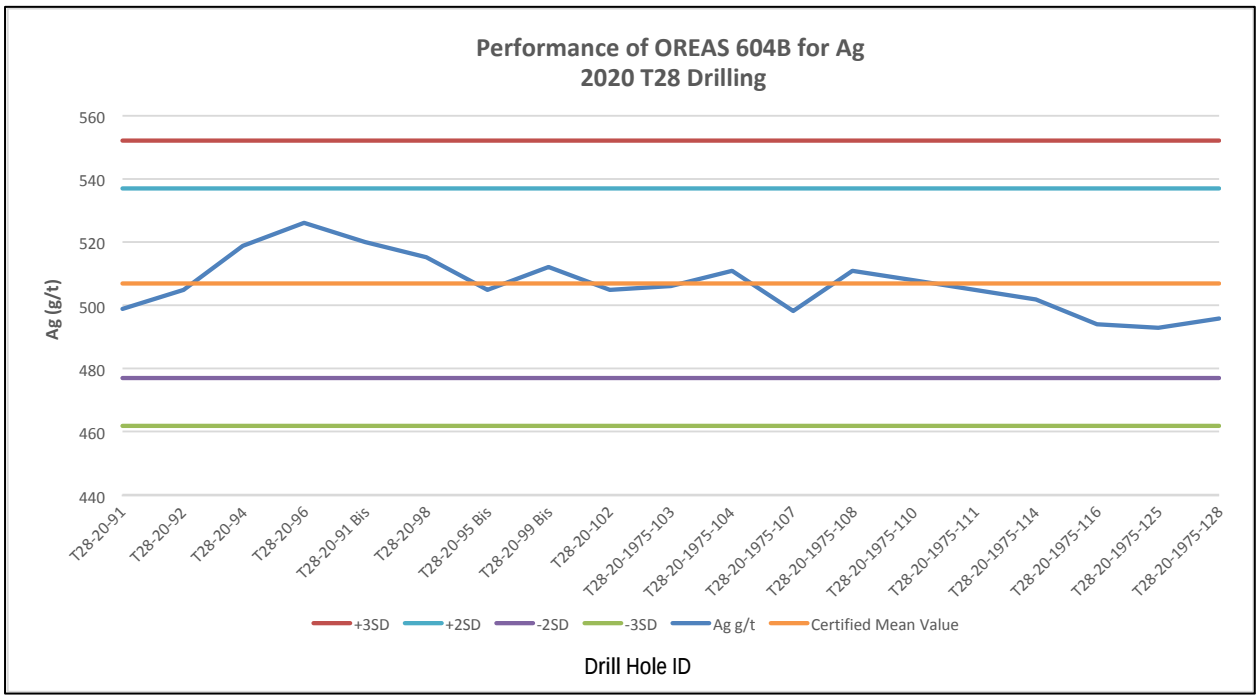

The author of this Technical Report section considers that the CRMs demonstrate acceptable accuracy in the Zgounder 2020 to February 2021 T28 production drilling.

11.2.2.2 Performance of Blanks

Blanks were inserted into the analysis stream approximately every 25 samples. All blank data for Ag are graphed (Figure 11.14). The vast majority of data plotted below the set tolerance limit, with only two data points plotting above the set tolerance limit. The Qualified Person does not consider this to be of significant impact to the data.

FIGURE 11.14 PERFORMANCE OF BLANKS

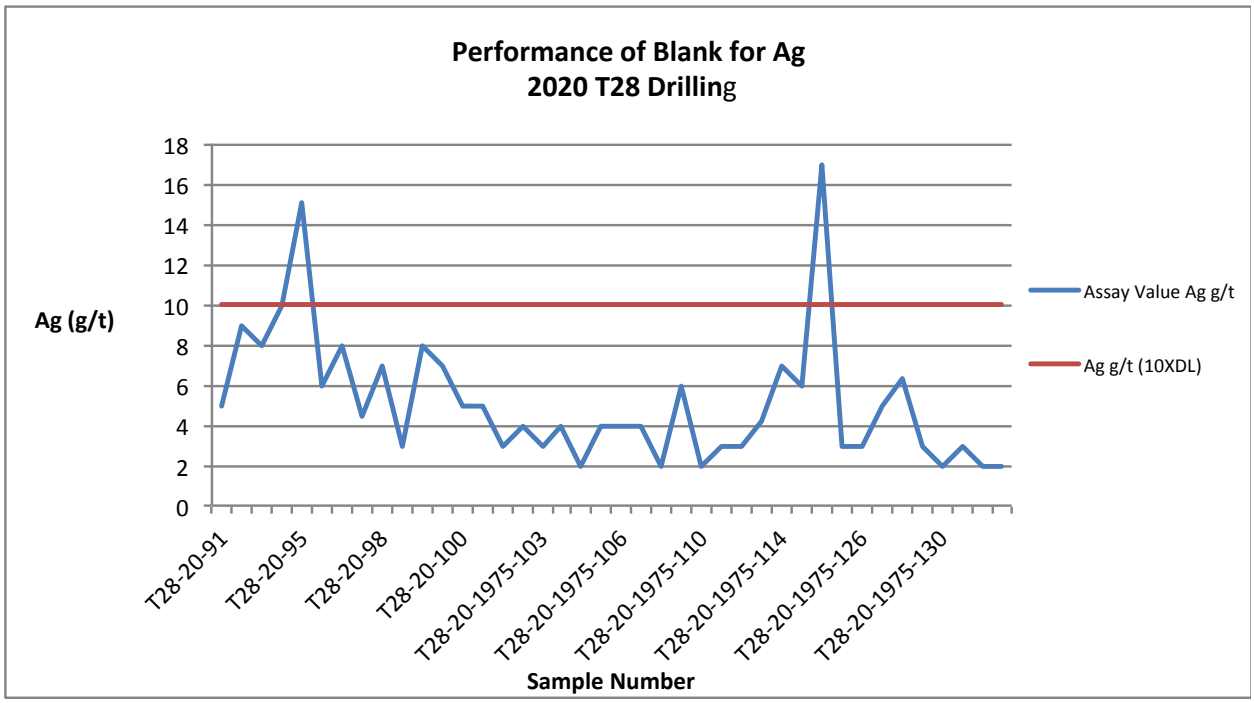

The author of this Technical Report section does not consider contamination to be an issue for the Zgounder 2020 to February 2021 T28 production drilling data.

11.2.2.3 Performance of Duplicates

Duplicate data for silver were examined for the 2020 to February 2021 T28 production drilling at the Zgounder Mine. There were 40 duplicate pairs in the dataset. The data were graphed (Figures 11.15 and 11.16) and found to have acceptable precision.

FIGURE 11.15 PERFORMANCE OF DUPLICATES ALL DATA POINTS INCLUDED

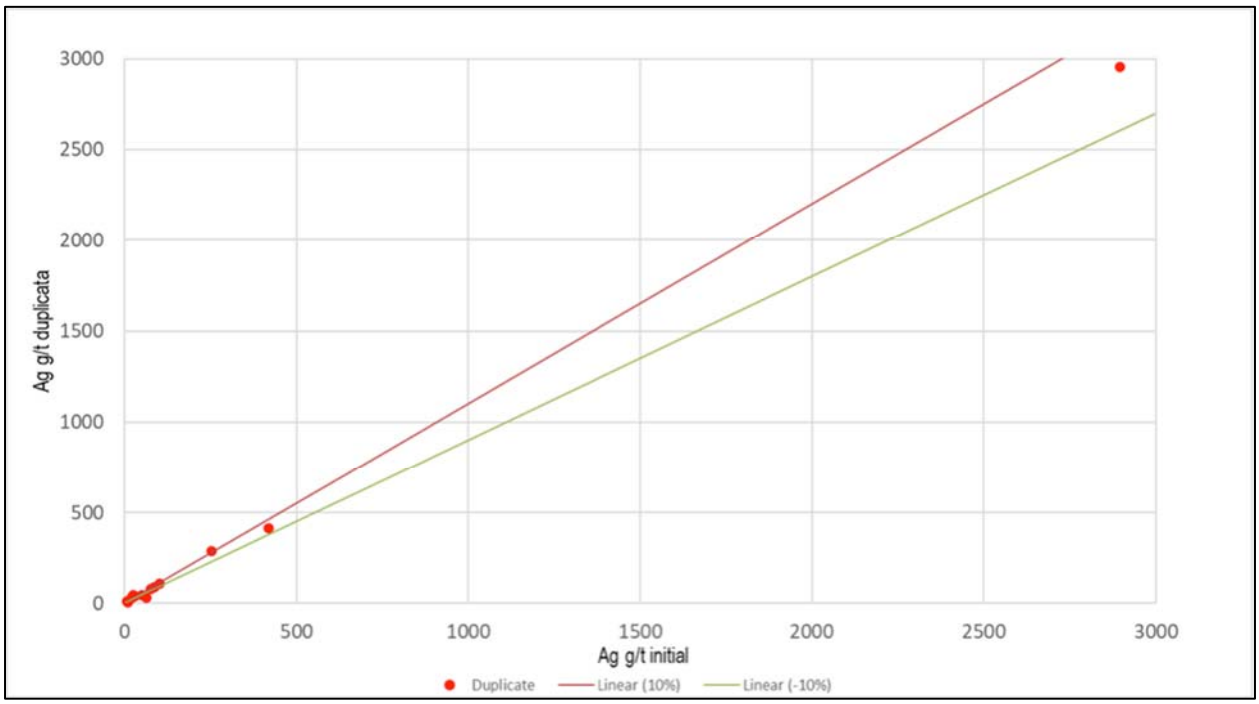

FIGURE 11.16 PERFORMANCE OF DUPLICATES DATA POINTS <300 G/T AG ONLY

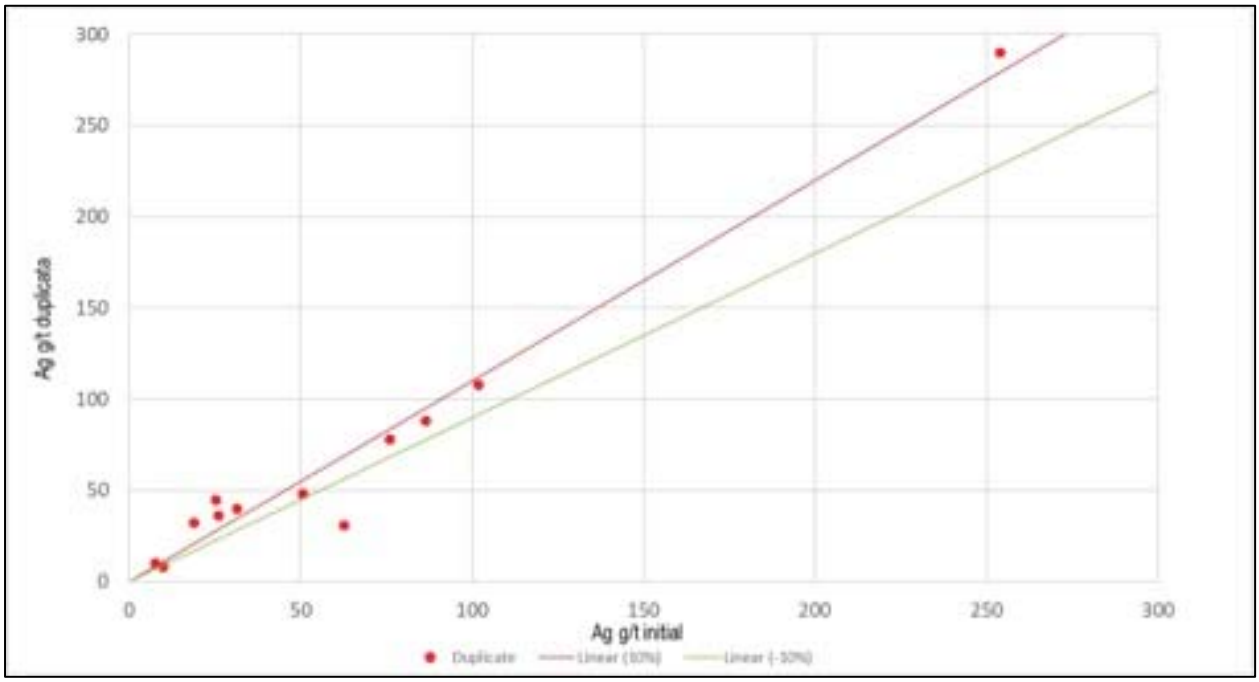

11.2.3 2020 Tailings Drilling Program – Analyses Performed at AfriLab, Marrakesh Laboratory

A total of 320 tailings samples were sent to AfriLab, Marrakesh for analysis, along with 80 QC samples, including CRMs, blanks and duplicates, making a total of 400 samples sent for analysis. Three intervals, out of the 320 tailings samples are without results, due to poor recovery or intersecting a cavity.

The same two OREAS CRMs, OREAS 621 and OREAS 604B, were used for the 2020 tailings drilling program. CRMs were inserted at a rate of approximately 1 in 15 samples. The CRM results are presented in Figures 11.17 and 11.18. One low failure only was recorded for the OREAS 621 CRM (Figure 11.17), which the author of this Technical Report section does not consider to be of significant impact to the current Mineral Resource Estimate data.

11.2.3.1 Performance of Certified Reference Materials

FIGURE 11.17 PERFORMANCE OF CRM OREAS 621 FOR AG

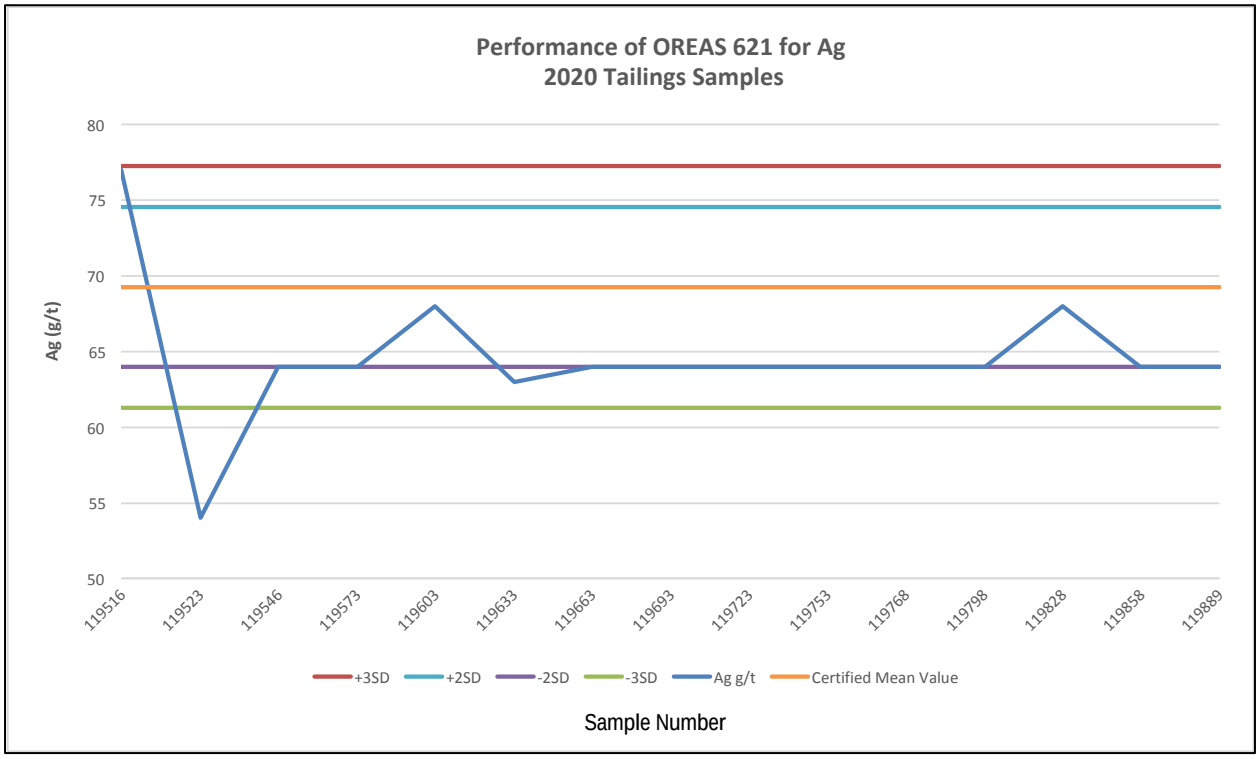

FIGURE 11.18 PERFORMANCE OF CRM OREAS 604B FOR AG

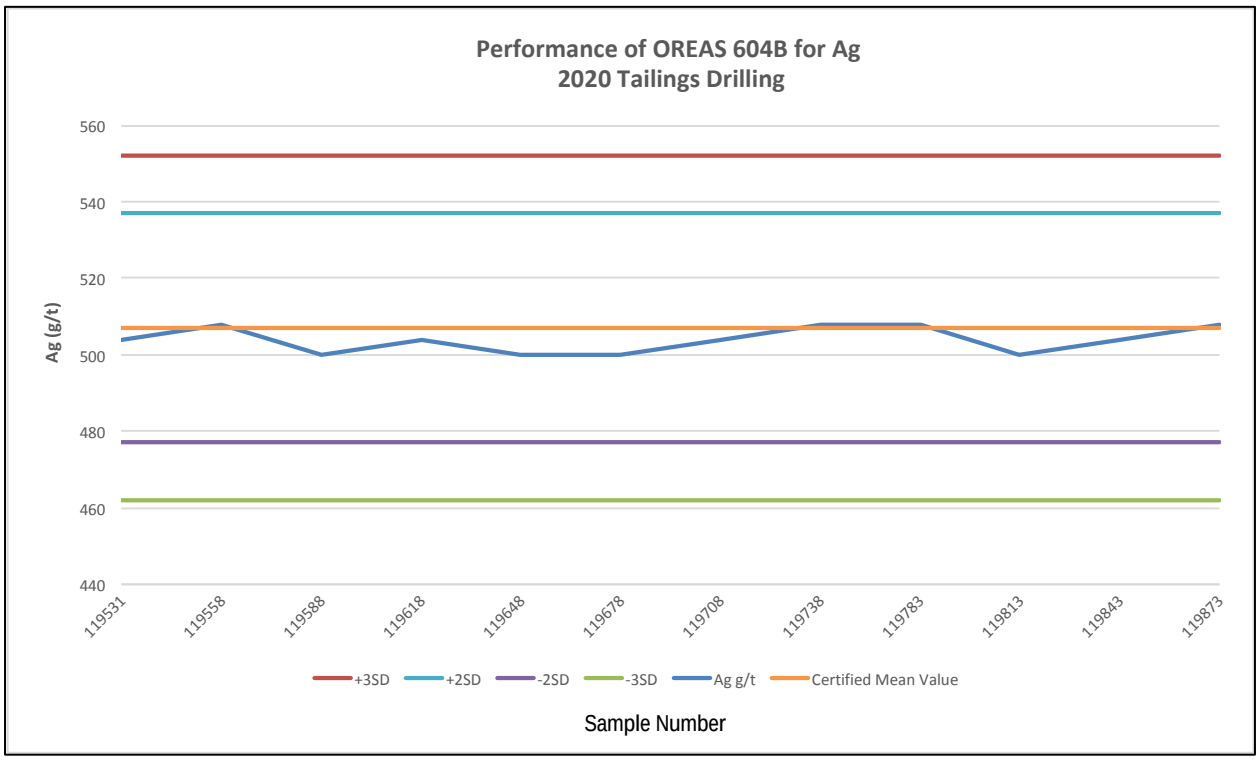

The author of this Technical Report section considers that the CRMs demonstrate acceptable accuracy in the Zgounder 2020 tailings drilling data.

11.2.3.2 Performance of Blanks

Blanks were inserted into the analysis stream approximately every 15 samples. All blank data for Ag are graphed (Figure 11.19). All data plot below the set tolerance limit.

FIGURE 11.19 PERFORMANCE OF BLANKS

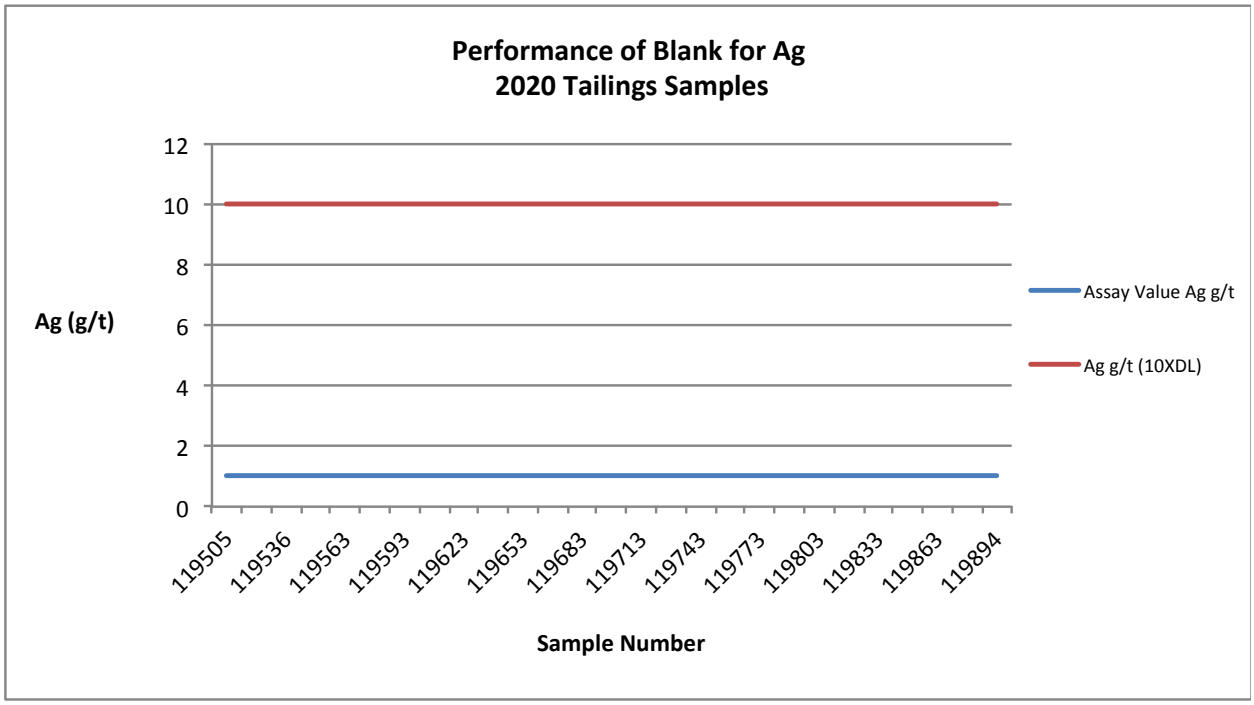

The author of this Technical Report section does not consider contamination to be an issue for the Zgounder 2020 Tailings drilling data.

11.2.3.3 Performance of Duplicates

Duplicate data for silver were examined for the 2020 Tailings drilling program at the Zgounder Project. There were 25 duplicate pairs in the dataset. The data were graphed (Figure 11.20) and found to have acceptable precision.

FIGURE 11.20 PERFORMANCE OF DUPLICATES

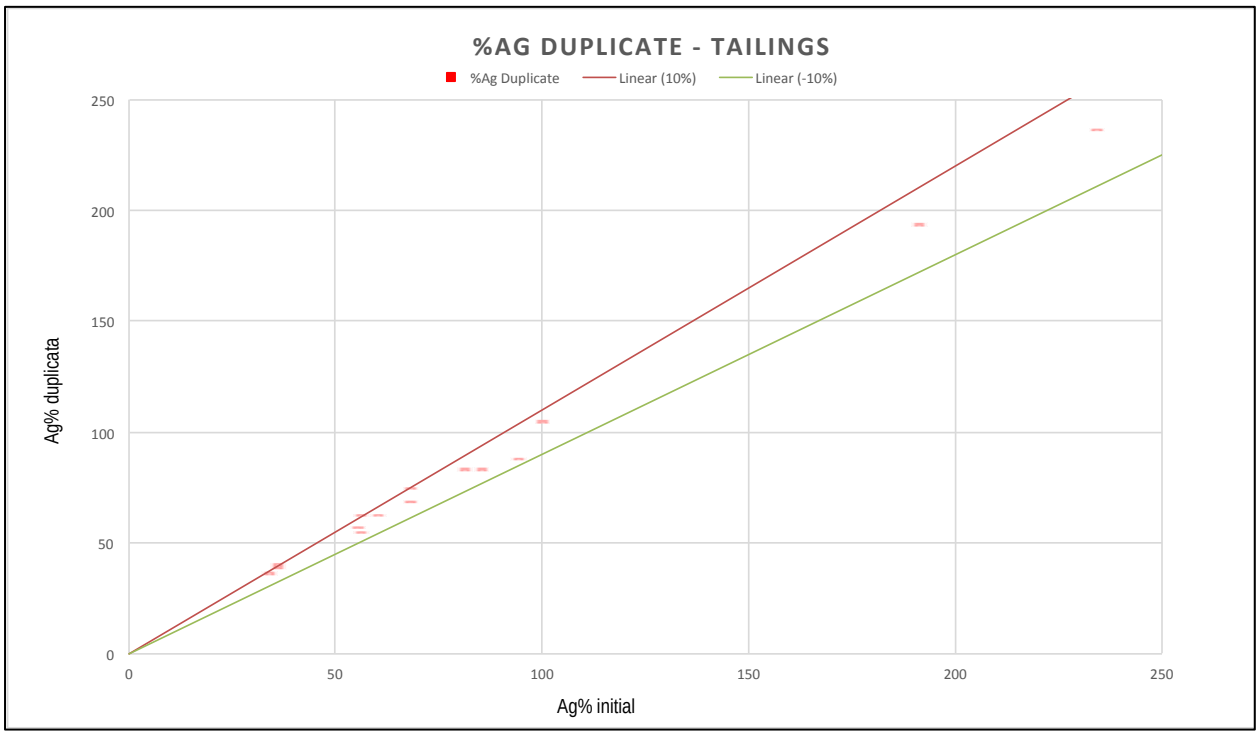

11.3 2020 AYA UMPIRE SAMPLING PROGRAM

Aya carried out a comprehensive umpire-sampling program to confirm the integrity of the analytical results from several of the Company's drilling campaigns. Select pulverized pulp samples were submitted for check assaying at a secondary laboratory (umpire lab), to check original analyses performed at a primary laboratory. The majority of check assays were conducted at ALS in Seville, Spain, with the remainder analyzed at AfriLab, in Marrakesh (Table 11.6).

TABLE 11.6
SUMMARY OF CHECK SAMPLES SENT TO A SECONDARY LAB IN 2020

Drilling Period	Primary Lab	Secondary Lab	No. Check Samples	QC Samples (%)
RC 2013	ALS Val-d'Or	ALS Spain	106	6.9
T28 prior 2019	ZMSM	AfriLab	209	3.6
T28 2020 to Feb 2021	ZMSM	ALS Spain	292	8.1
DDH 2020	AfriLab	ALS Spain	1,071	11.0

Note: *QC = quality control.*

A total of 1,071 check samples were submitted to ALS, Spain during the 2020 diamond drilling campaign, representing 11.0% of the total batch of samples sent to the primary laboratory, AfriLab, Marrakesh Table 11.6). Both the original samples and check assays were analyzed by fire assay with gravimetric finish.

Additional check analyses were also completed at a secondary laboratory on samples from the following drilling programs:

- **2013 RC Drilling:** 106 samples were sent for check analyses at ALS, Spain for comparison with original analyses performed at ALS Val-d'Or in Canada. Both the original samples and check assays were analyzed by fire assay with gravimetric finish;

- **Prior to 2019 T28 Production Drilling:** 209 samples were sent for check analyses at AfriLab, Marrakesh for comparison with original analyses performed at the Zgounder Mine laboratory. The original samples were analyzed by aqua regia method with ICP-AES finish and check assays were analyzed by fire assay with gravimetric finish; and

- **2020 T28 Production Drilling:** 292 samples were sent for check analyses at ALS, Spain for comparison with original analyses performed at the Zgounder Mine laboratory. The original samples were analyzed by aqua regia method with ICP-AES finish and check assays were analyzed by fire assay with gravimetric finish.

A range of QC samples were also included with the pulp samples selected for check assaying for the 2020 DDH and 2020 – February 21 T28 drilling, including CRMs, blanks and duplicates. Unfortunately, none of the CRMs could be assayed, due to insufficient material. No external QC blanks or duplicates were included in the 2013 RC or prior to 2019 T28 drilling check assaying data.

QC results of the blank and duplicate data for the 2020 DDH and 2020 to February 2021 T28 drilling data were reviewed by the author and all blank data fell below four times the lower detection limit for silver. Duplicate data were viewed on scatter plots and the 2020 DDH and majority of the 2020 to February 2021 T28 drilling data showed reasonable reproducibility.

The author of this Technical Report section reviewed the umpire assay results for all four programs, and comparisons were made between the primary lab results and the umpire lab results with the aid of scatter plots (Figures 11.21 to 11.28). As expected, lower grades are less reproduceable closer to lower detection limits for all four comparisons and data for both T28 drilling comparisons were also less reproducible, due to the difference in analytical methods between the primary and secondary laboratories.

Comparison of the 106 samples from the 2013 RC drilling program, between primary lab ALS Val-d'Or and ALS Seville, reveals a low bias in the reported primary lab results and an R^2 value of 0.936 (Figure 11.21). Removal of 12 probable outliers yields an improved R^2 value of 0.997 and decreases the bias shown in the original data (Figure 11.22). Both the original samples and check assays were analyzed by fire assay with gravimetric finish.

The 209 samples from the from T28 production drilling carried out between 2015 through 2019, between primary lab at Zgounder and AfriLab, reveal a low bias in the reported primary lab results and an R^2 value of 0.823 (Figure 11.23). Removal of 19 probable outliers gives an improved R^2 value of 0.961 and decreases the bias shown in the original data (Figure 11.24). As noted previously, the original samples were analyzed by Aqua Regia method with ICP-AES finish and the check assays were analyzed by fire assay with gravimetric finish.

The 292 samples from the T28 production drilling carried out during 2020 to February 2021, between primary lab ZMSM and AfriLab, reveals a low bias in the reported primary lab results and an R^2 value of 0.852 (Figure 11.25). Removal of 46 probable outliers gives an improved R^2 value of 0.977 and decreases the bias shown in the original data (Figure 11.26). As for the 2019 and earlier T28 drilling data, the original samples were analyzed by Aqua Regia method with ICP-AES finish and the check assays were analyzed by fire assay with gravimetric finish.

The 1,071 samples from the from 2020 diamond drill hole check assaying, between primary laboratory AfriLab and ALS (Spain), reveals a slight low bias in the reported primary laboratory results and an R^2 value of 0.980 (Figure 11.27). Removal of 57 probable outliers gives an improved R^2 value of 0.990 and virtually eliminates the slight bias shown in the original data (Figure 11.28). Both the original samples and check assays were analyzed by fire assay with gravimetric finish.

Probable outliers were removed from the datasets to reflect the global reproducibility of the Mineral Resource data and overall performance of Aya's primary laboratories. Excluded outliers likely reflect sample mix-ups in the field or lab, or potential issues with lab processes. The latter possibility, however, is difficult to investigate without sufficient QC samples inserted into the Umpire Lab assaying sample stream.

The author of this Technical Report section does not consider any biases exhibited in the data to be of material impact to the current Mineral Resource Estimate, as the primary laboratories are generally under-reporting silver results. There may, however, be material impacts on the local scale. Overall, the author of this Technical Report section considers the data to be acceptable for use in the current Mineral Resource Estimate.

FIGURE 11.21 2013 RC DRILLING UMPIRE SAMPLING RESULTS FOR AG (ALL DATA)

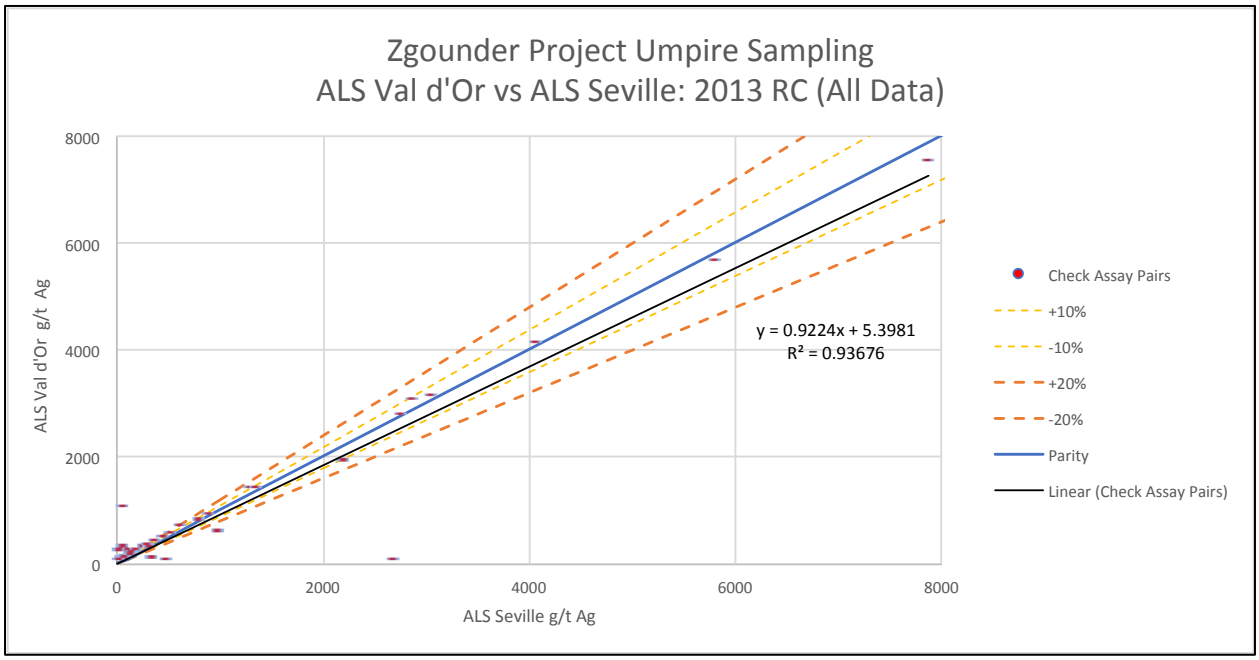

FIGURE 11.22 2013 RC DRILLING UMPIRE SAMPLING RESULTS FOR AG (PROBABLE OUTLIERS EXCLUDED)

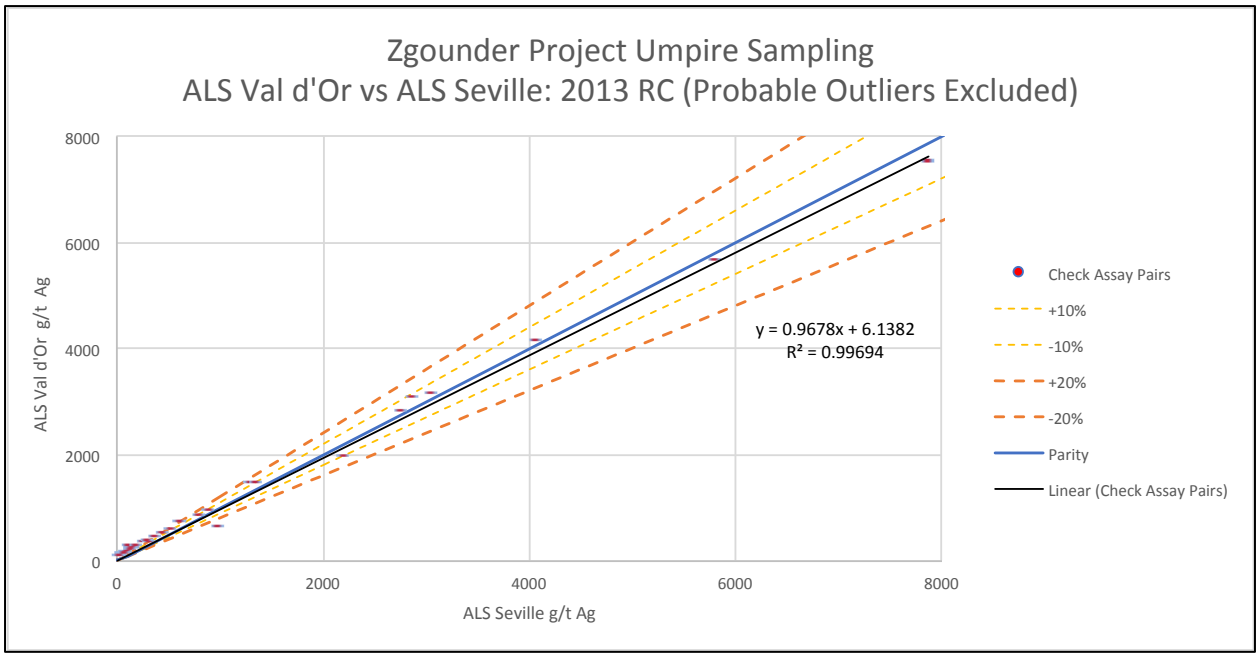

FIGURE 11.23 PRIOR TO 2019 T28 PRODUCTION DRILLING UMPIRE SAMPLING RESULTS FOR AG (ALL DATA)

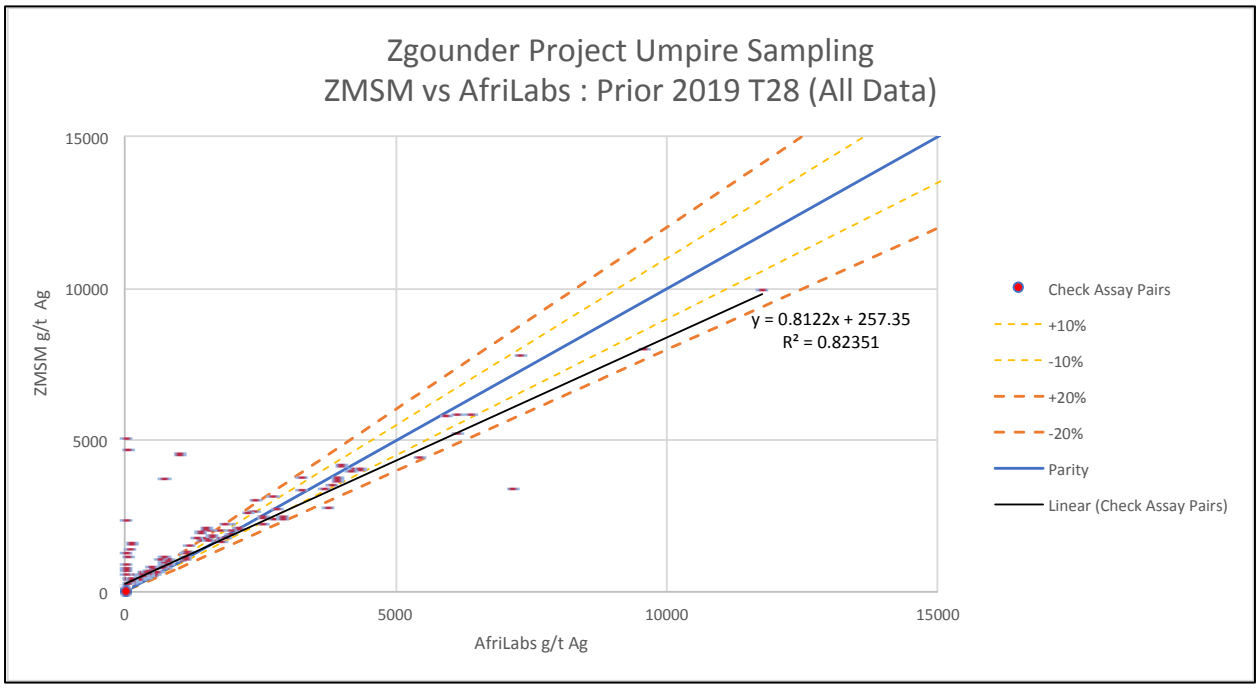

FIGURE 11.24 PRIOR TO 2019 T28 PRODUCTION DRILLING UMPIRE SAMPLING RESULTS FOR AG (PROBABLE OUTLIERS EXCLUDED)

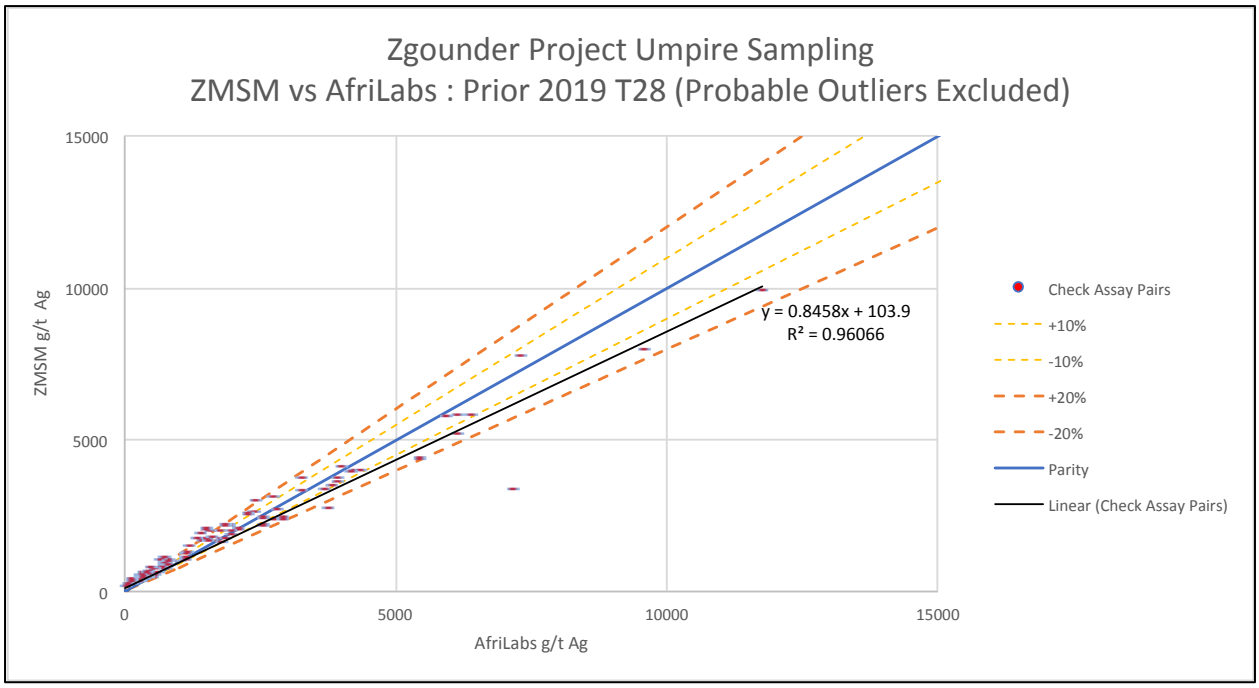

FIGURE 11.25 2020-2021 T28 PRODUCTION DRILLING UMPIRE SAMPLING RESULTS FOR AG (ALL DATA)

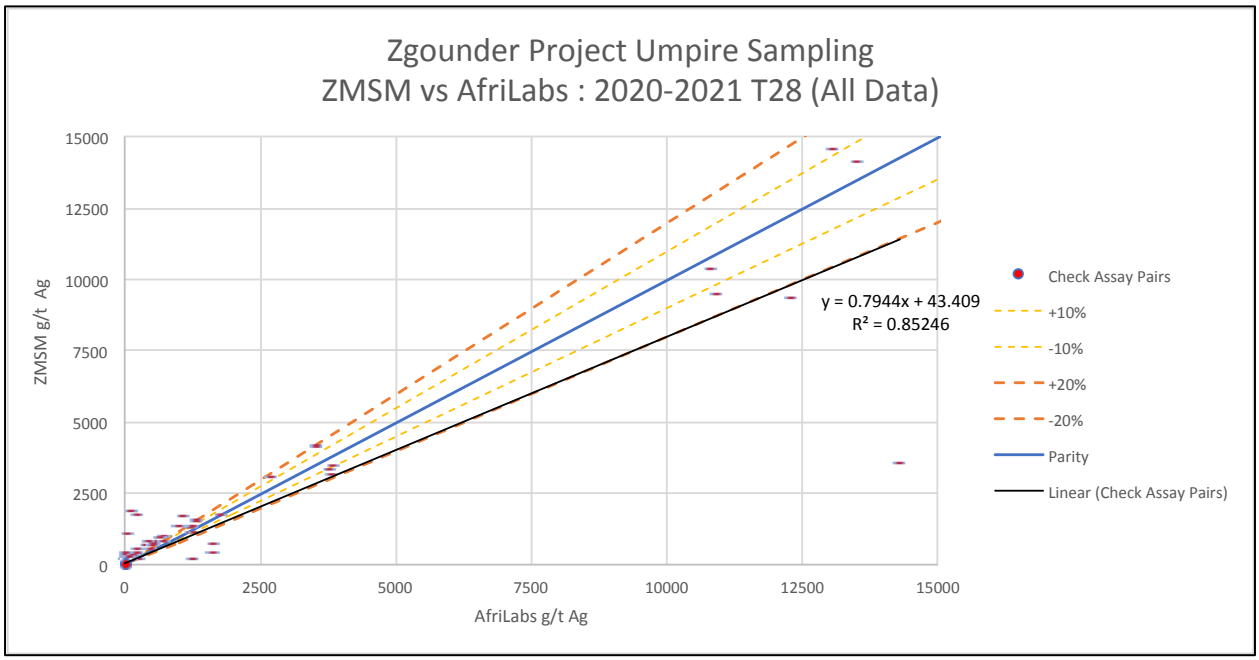

FIGURE 11.26 2020 TO FEBRUARY 2021 T28 PRODUCTION DRILLING UMPIRE SAMPLING RESULTS FOR AG (PROBABLE OUTLIERS EXCLUDED)

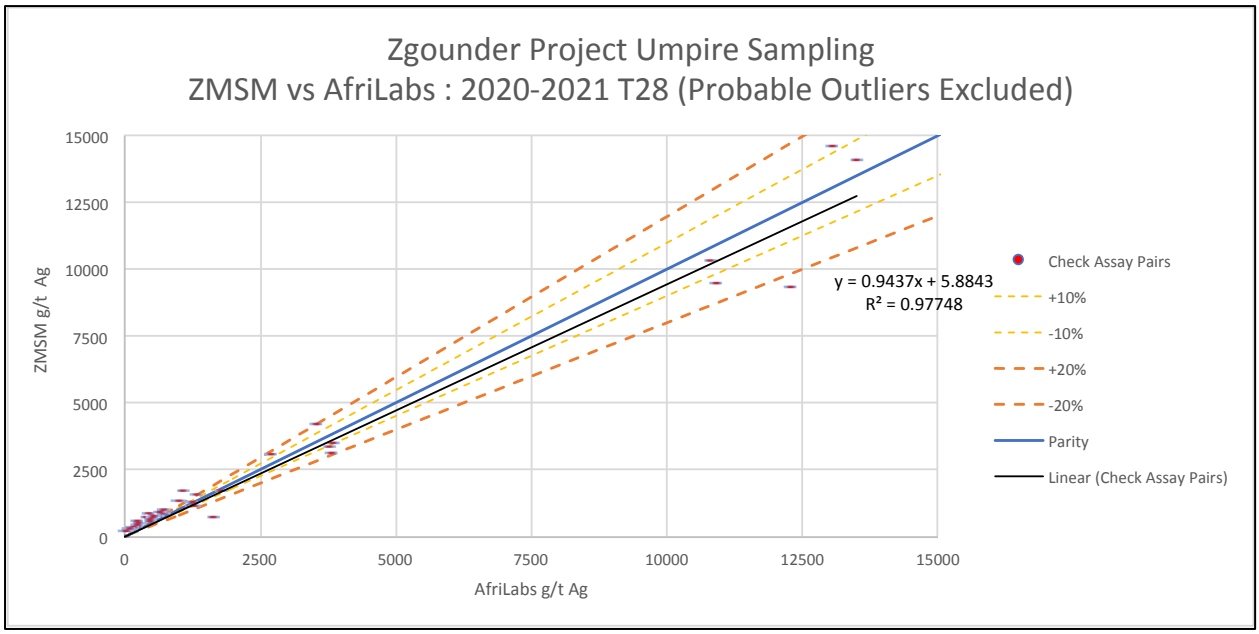

FIGURE 11.27 2020 DIAMOND DRILLING UMPIRE SAMPLING RESULTS FOR AG (ALL DATA)

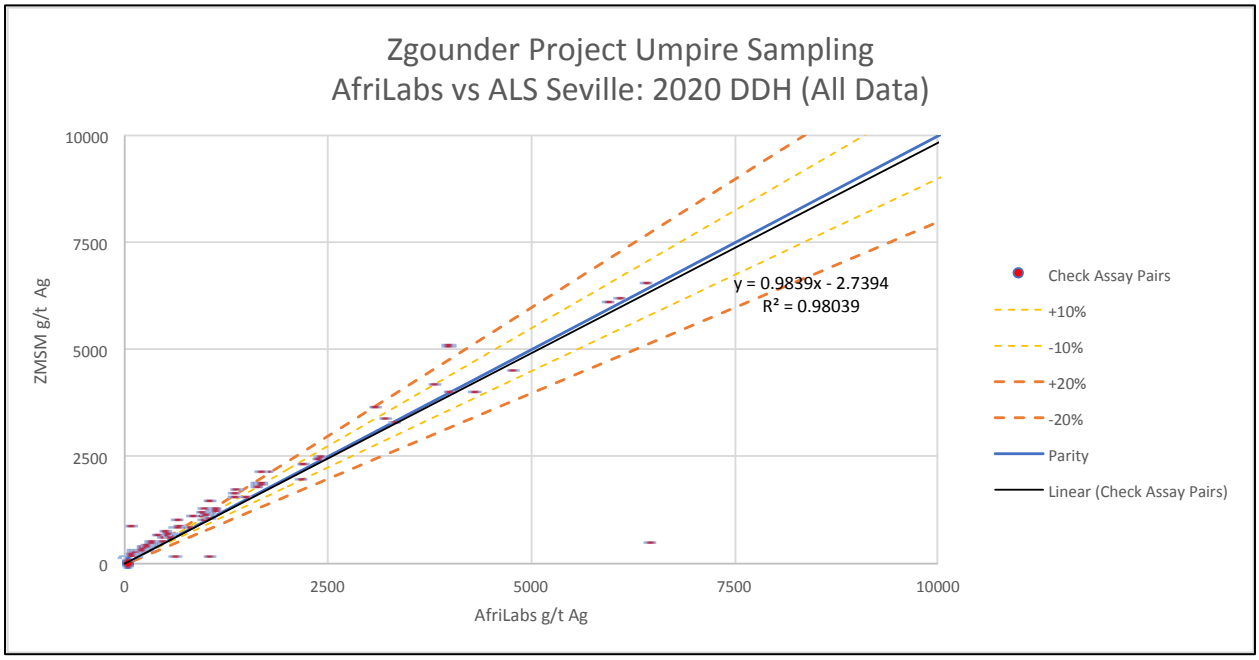

FIGURE 11.28 2020 DIAMOND DRILLING UMPIRE SAMPLING RESULTS FOR AG (PROBABLE OUTLIERS EXCLUDED)

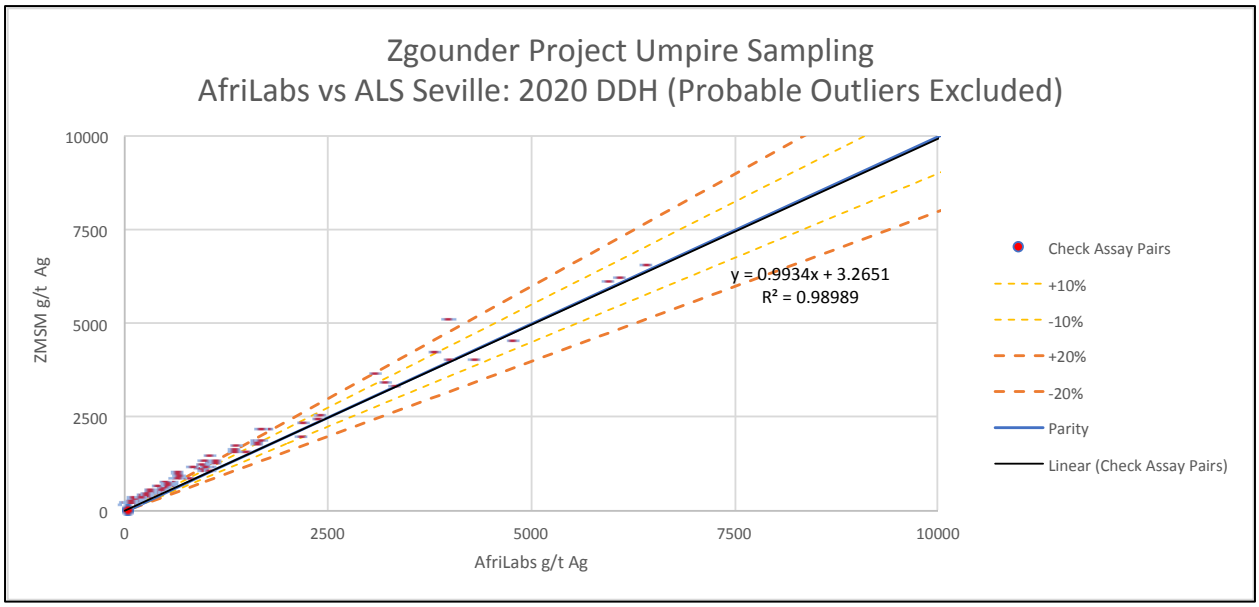

11.3.1 Post-February 2021 Diamond Drill Hole Program – Analyses Performed at AfriLab

11.3.1.1 Performance of Certified Reference Materials

CRMs continued to be inserted into the analysis stream approximately every 50 samples. Four CRMs were used during the post-February 2021 diamond drilling program to monitor silver performance; OREAS 621, OREAS 604B, OREAS 605B and OREAS 139 (Tables 11.4 and 11.5). Criteria for assessing CRM performance is described in section 11.2.1.1. The CRM results are presented in Figures 11.29 through 11.32. There were 113 data points for OREAS 621, 165 for OREAS 604B, 189 for OREAS 605B and 253 for OREAS 139. No failures were recorded for any of the CRMs. However, a slight negative bias was noted for the OREAS 621 and OREAS 605B CRMs.

FIGURE 11.29 PERFORMANCE OF CRM OREAS 621 FOR AG

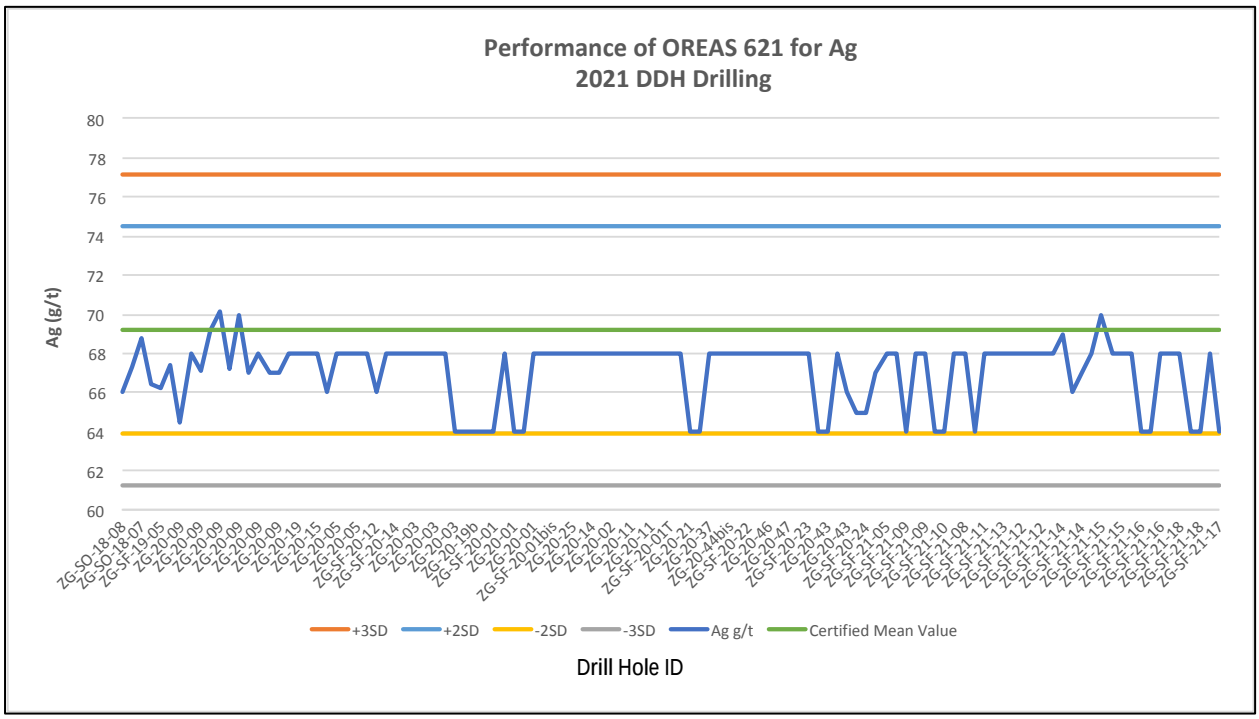

FIGURE 11.30 PERFORMANCE OF CRM OREAS 604B FOR AG

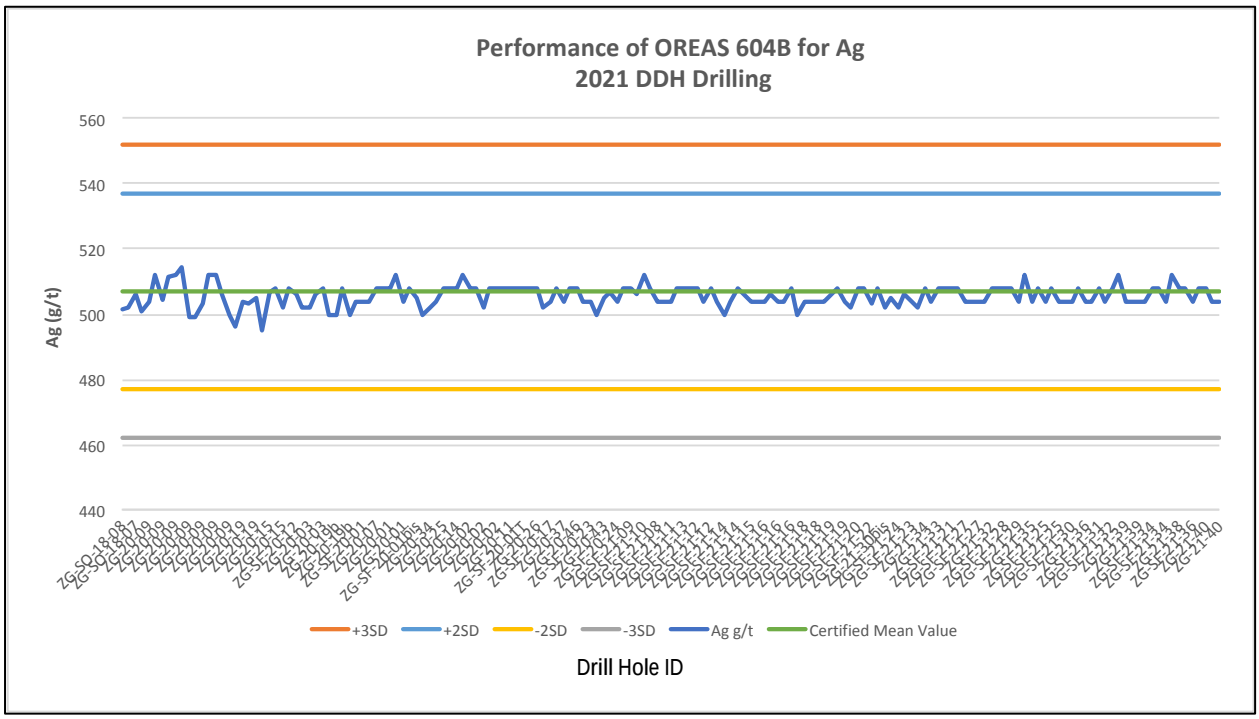

FIGURE 11.31 PERFORMANCE OF CRM OREAS 605B FOR AG

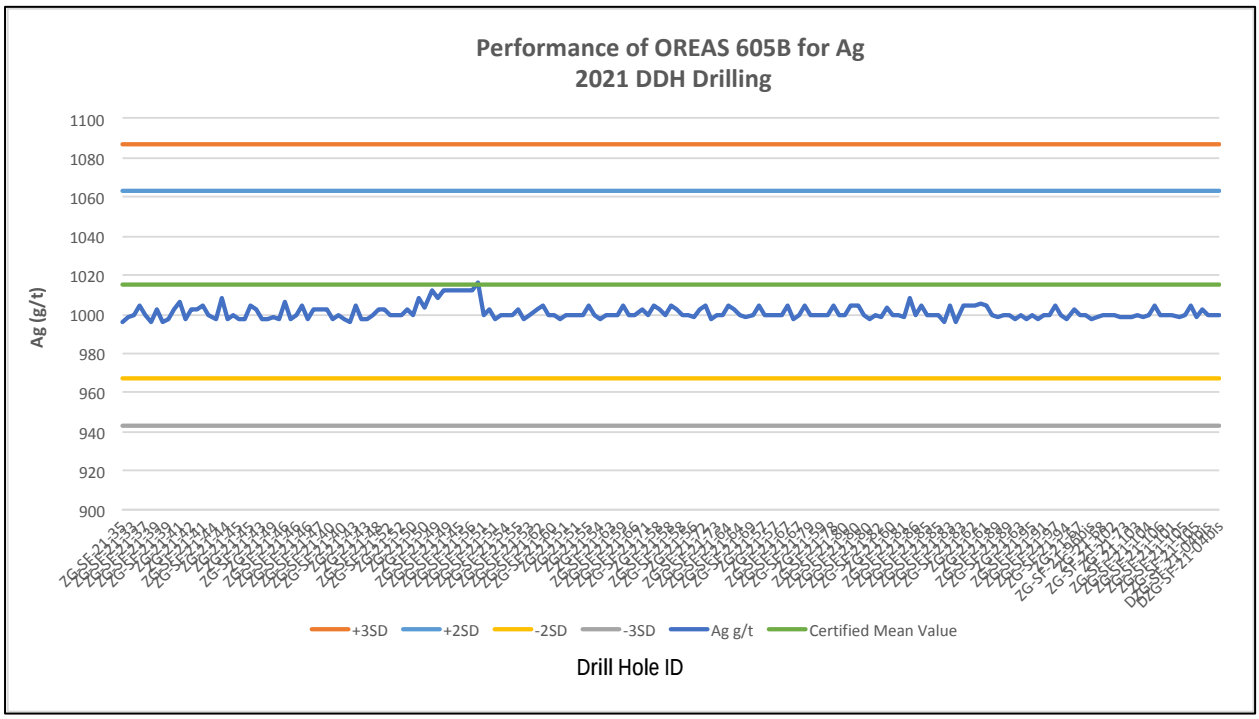

FIGURE 11.32 PERFORMANCE OF CRM OREAS 139 FOR AG

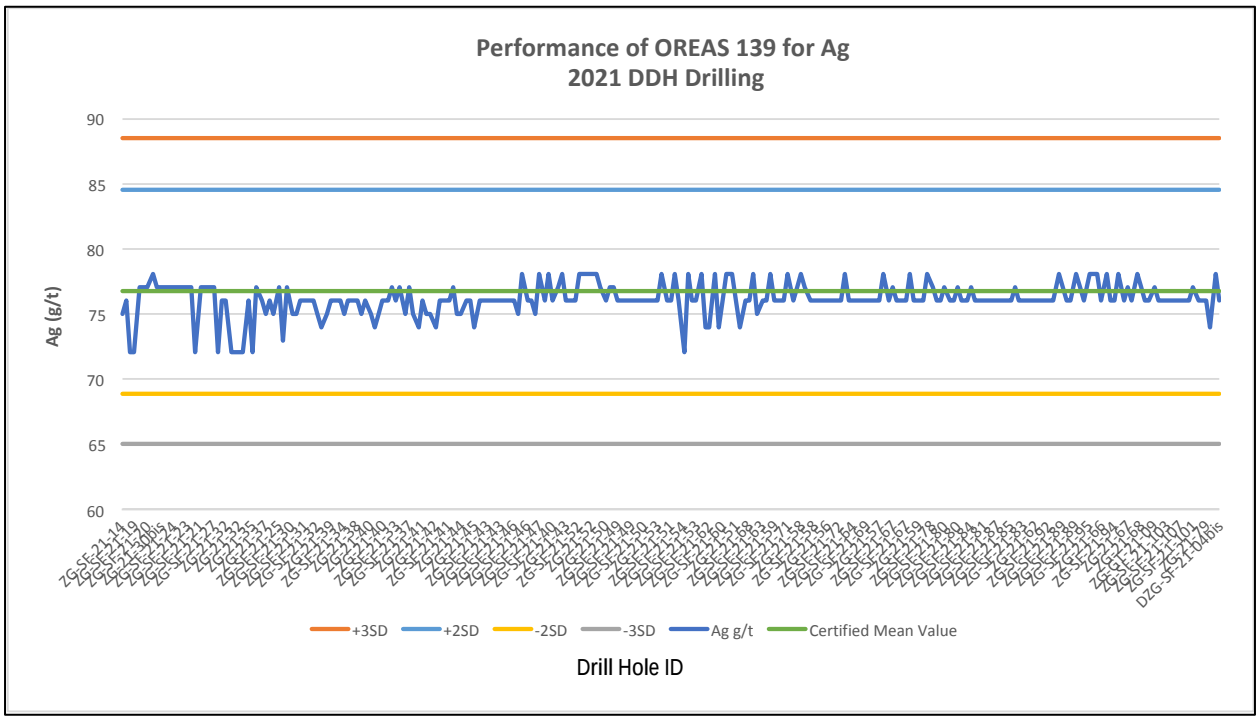

The author of this Technical Report section considers that the CRMs demonstrate acceptable accuracy in the Zgounder post-February 2021 diamond drilling data.

11.3.1.2 Performance of Blanks

Blanks were inserted into the analysis stream approximately every 50 samples. All blank data for Ag are graphed (Figure 11.33) and data treated as described in section 11.2.1.2. There were 813 data points to examine.

All blank data plotted below the set tolerance limit.

FIGURE 11.33 PERFORMANCE OF BLANKS

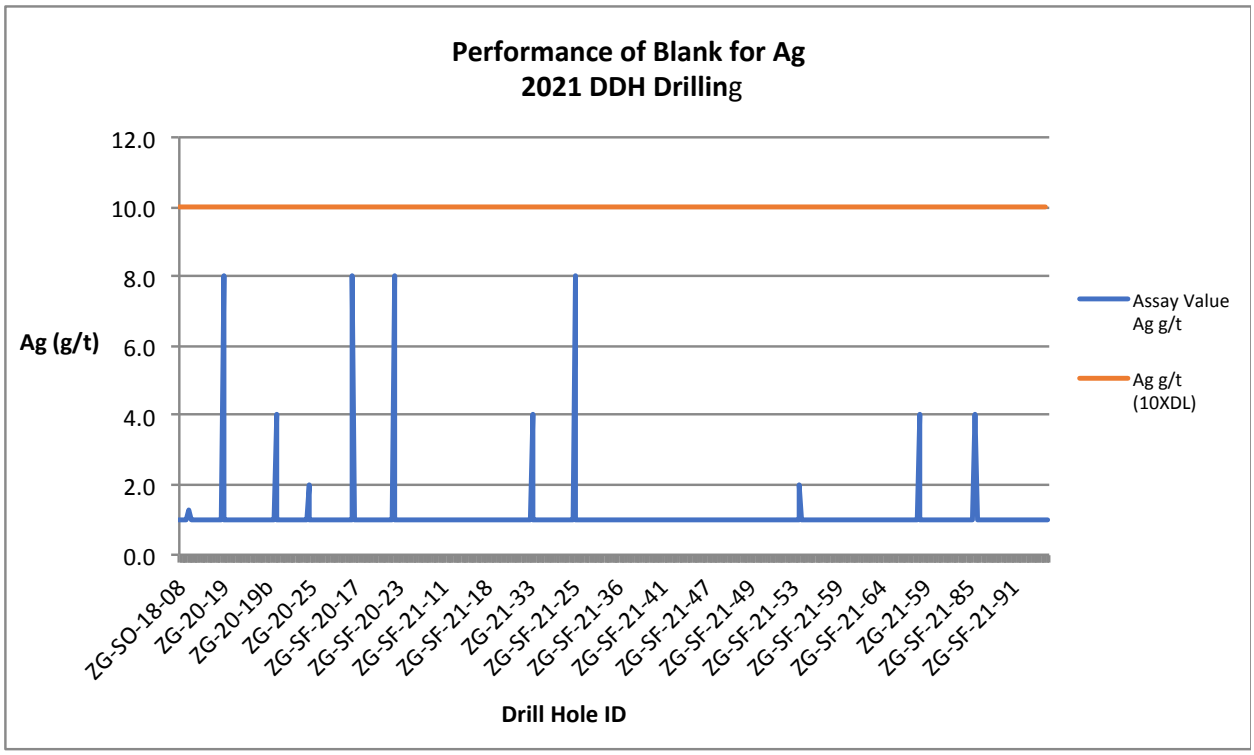

The author of this Technical Report section does not consider contamination to be an issue for the Zgounder post-February 2021 diamond drilling data.

11.3.1.3 Performance of Duplicates

Duplicate data for silver were examined for the post-February 2021 diamond drilling program at the Zgounder Project. There were 724 duplicate pairs in the dataset. The data were graphed (Figures 11.4 and 11.35). Data falling closer to the lower detection level was found to be less precise (Figure 11.34), as expected, however the data overall was found to have acceptable precision.

FIGURE 11.34 PERFORMANCE OF DUPLICATES (ALL DATA POINTS INCLUDED)

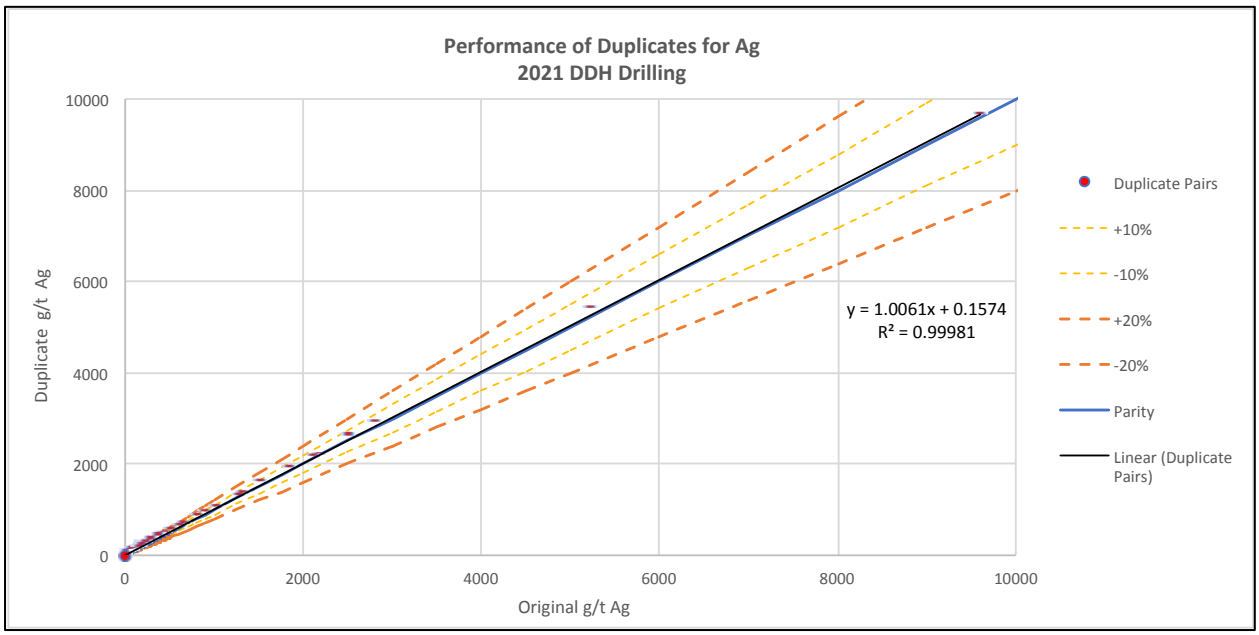

FIGURE 11.35 PERFORMANCE OF DUPLICATES (DATA POINTS <200 G/T AG ONLY)

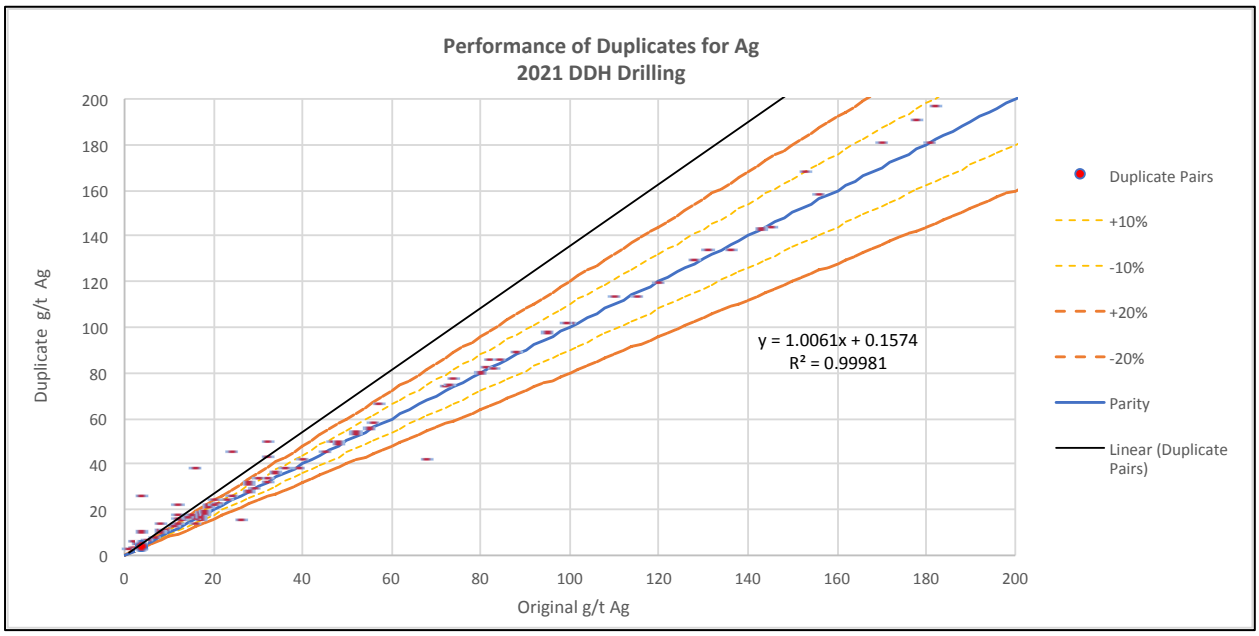

11.3.2 Post-February 2021 T28 Production Drilling – Analyses Performed at ZMSM Laboratory

The same four OREAS CRMs used in the post-February 2021 diamond drilling were used for the T28 production drilling. CRMs were inserted at a rate of approximately 1 in 25 samples. The CRM results are presented in Figures 11.36 and 11.39. There were 23 data points for OREAS 621,

24 for OREAS 604B, 45 for OREAS 605B and 48 for OREAS 139. There was only one failure recorded for the OREAS 621 CRM (Figure 11.39). No failures were recorded for the remaining three CRMs, however low biases were noted for the OREAS 621 and OREAS 605B CRMs.

11.3.2.1 Performance of Certified Reference Materials

FIGURE 11.36 PERFORMANCE OF CRM OREAS 621 FOR AG

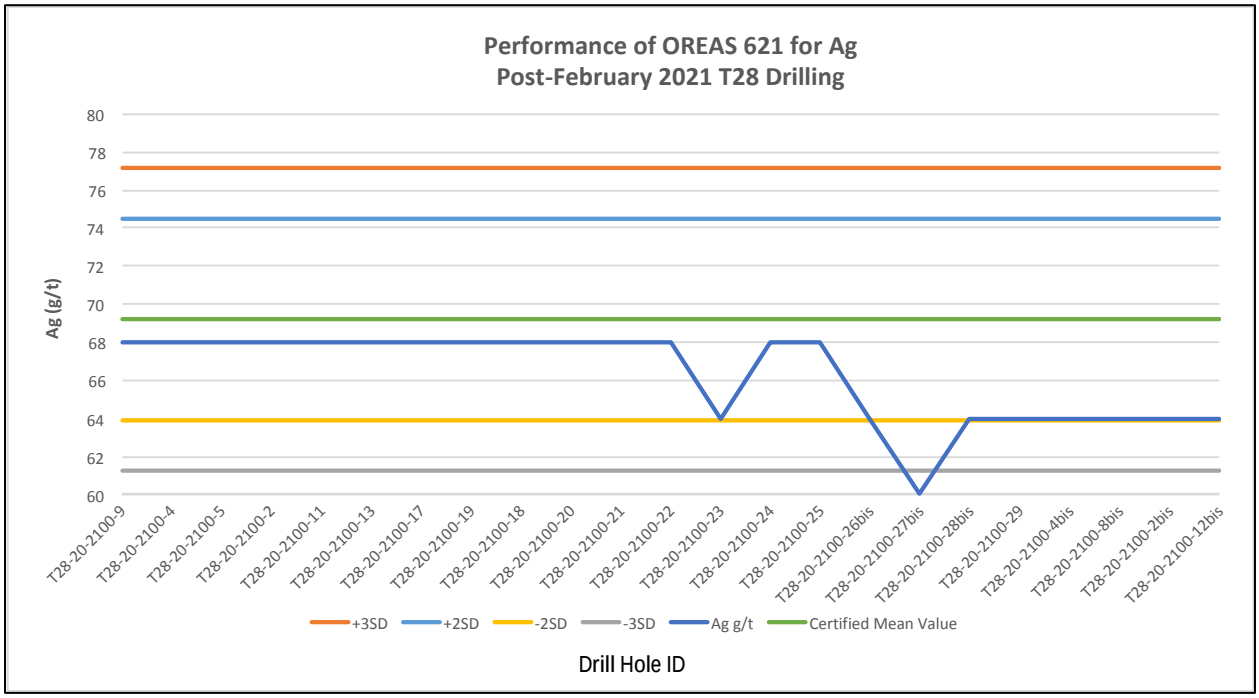

FIGURE 11.37 PERFORMANCE OF CRM OREAS 604B FOR AG

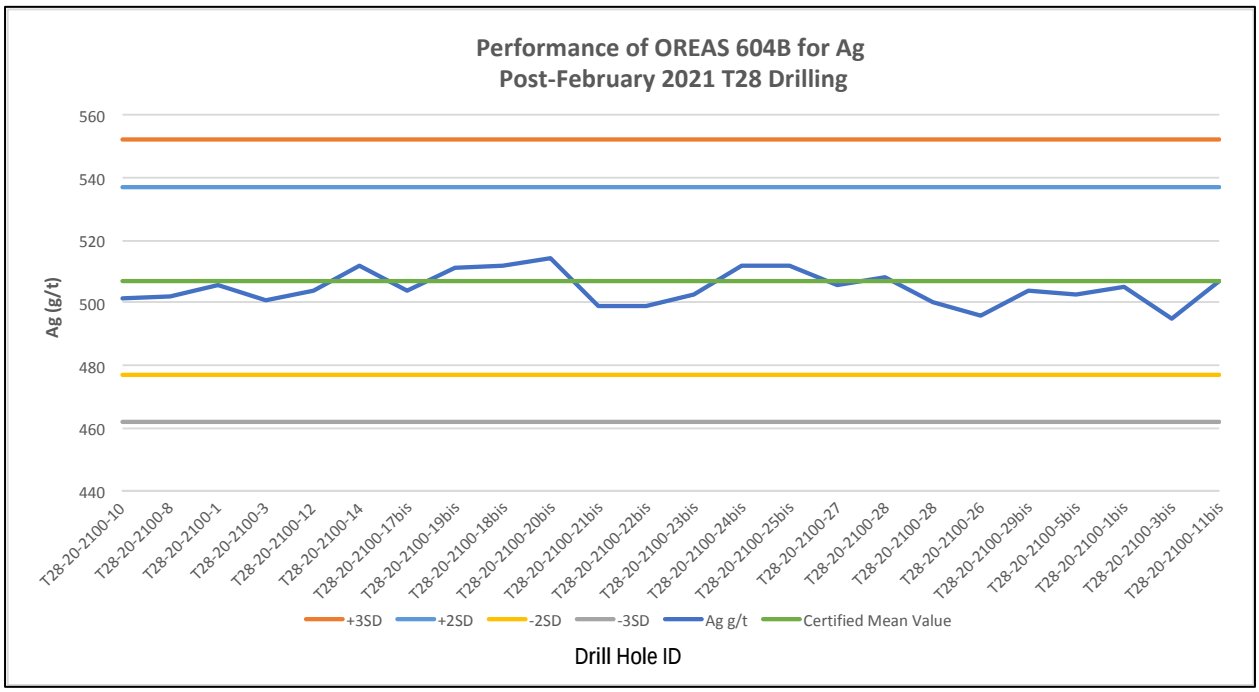

FIGURE 11.38 PERFORMANCE OF CRM OREAS 605B FOR AG

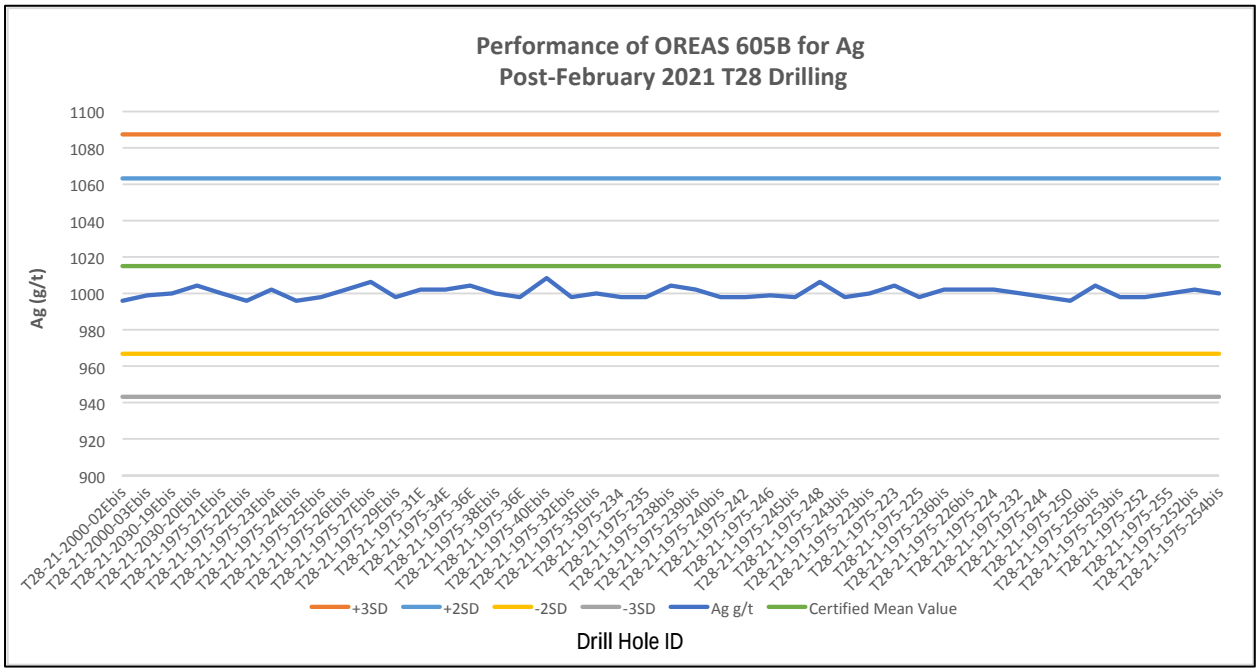

FIGURE 11.39 PERFORMANCE OF CRM OREAS 139 FOR AG

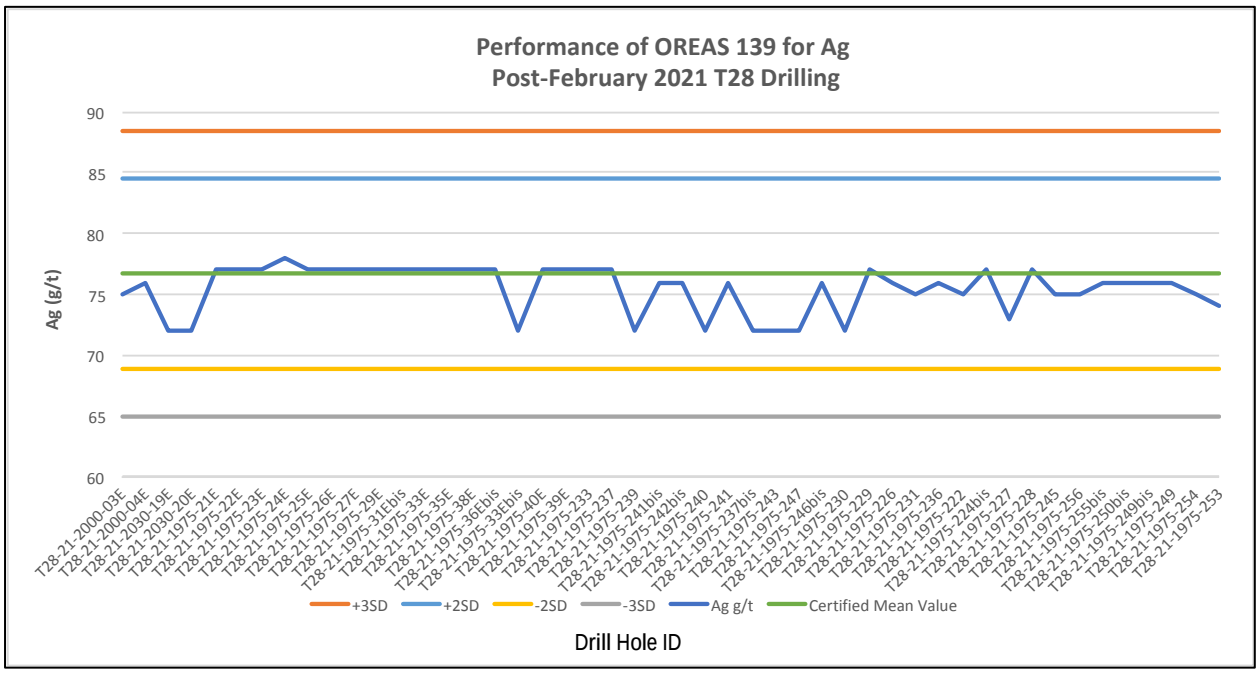

The author of this Technical Report section considers that the CRMs demonstrate acceptable accuracy in the Zgounder Post-February 2021 T28 production drilling.

11.3.2.2 Performance of Blanks

Blanks were inserted into the analysis stream approximately every 25 samples. All blank data for Ag are graphed (Figure 11.40) and data treated as described in section 11.2.1.2. There were 137 data points to examine.

All blank data plotted below the set tolerance limit.

FIGURE 11.40 PERFORMANCE OF BLANKS

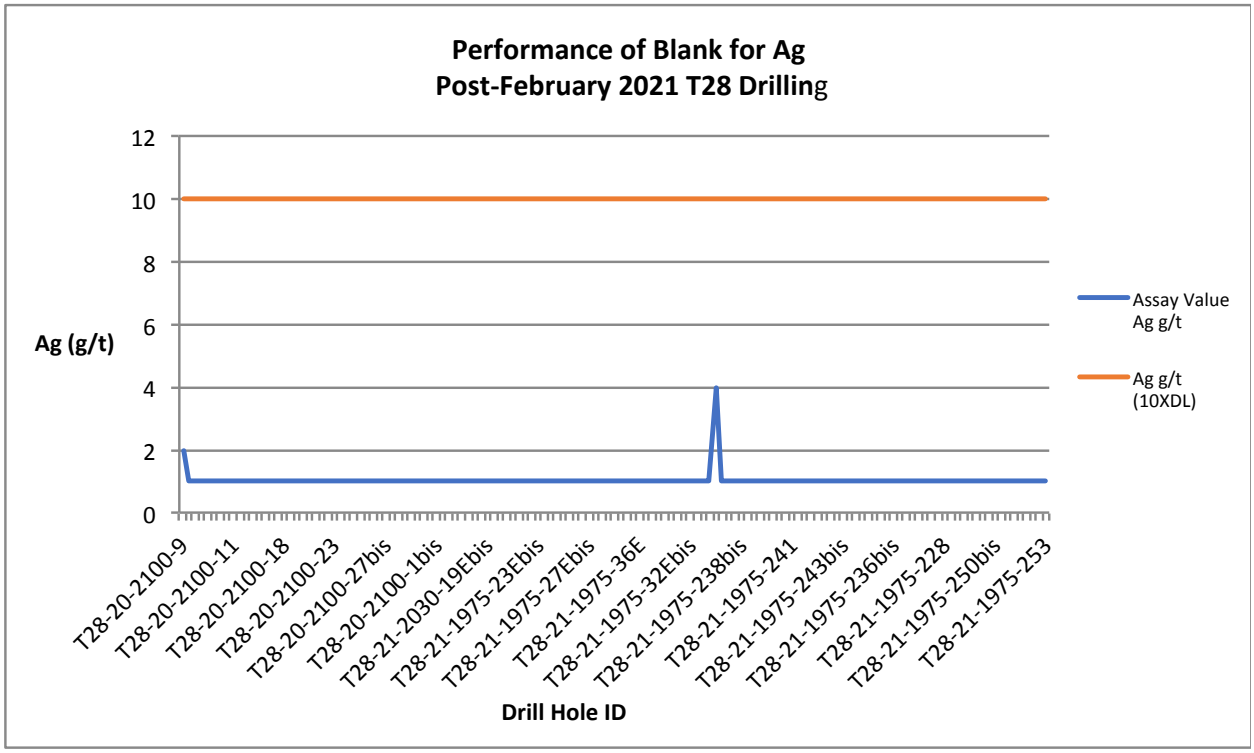

The author of this Technical Report section does not consider contamination to be an issue for the Zgounder Post-February 2021 T28 production drilling data.

11.3.2.3 Performance of Duplicates

Duplicate data for silver were examined for the Post-February 2021 T28 production drilling at the Zgounder Mine. There were 23 duplicate pairs in the dataset. The data were graphed (Figure 11.41) and found to have acceptable precision.

FIGURE 11.41 PERFORMANCE OF DUPLICATES (ALL DATA POINTS INCLUDED)

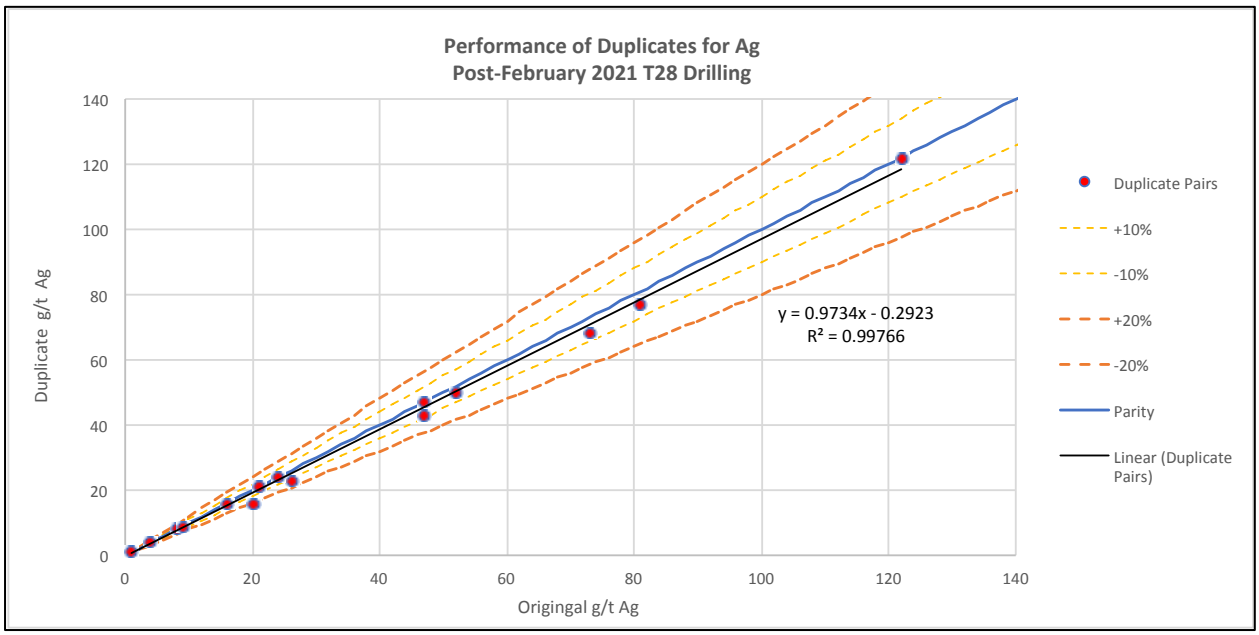

11.4 CONCLUSION

Aya implemented and monitored a thorough QA/QC program for the drilling completed at the Zgounder Project over the 2020-2021 period and also completed comprehensive umpire assaying to confirm sampling and analyses undertaken during all drilling campaigns. Examination of QA/QC results for all recent sampling indicates no material issues with accuracy, contamination or precision in the data, and all check assaying programs generally confirm the original data. The author of this Technical Report section recommends that Aya continue with the current QC protocol and continue to monitor QC data in an ongoing basis.

In the opinion of the author of this Technical Report section that sample preparation, security and analytical procedures for the Zgounder Project are adequate and that the data is of good quality and satisfactory for use in the current Mineral Resource Estimate.

12.0 DATA VERIFICATION

12.1 FEBRUARY 2021 DRILL HOLE DATABASE

The authors of this Technical Report section conducted verification of the Zgounder Mine drill hole assay database for silver, by comparison of the database entries with assay certificates, supplied directly to P&E by AfriLab, Marrakesh, Morocco, and Aya's laboratory facilities at the Zgounder Mine. Assay certificates were supplied in comma-separated values (csv) format and Portable Document Format (.pdf) file format.

Assay data ranging from 2014 through February 2021 were verified for the Zgounder Project by the authors. Approximately 16% (10,955 out of 68,774 samples) of the entire database were verified for silver and approximately 10% (4,631 out of 45,839 samples) of the constrained database for silver were verified.

Very few minor discrepancies were encountered in the data, which were not material to the current Mineral Resource Estimate.

12.2 DECEMBER 2021 DRILL HOLE DATABASE

The authors of this Technical Report section conducted further verification of the Zgounder Mine drill hole assay database in December 2021. Data added to the database after February 2021, were verified for silver, by comparison of the database entries with assay certificates, supplied directly to P&E by AfriLab, Marrakesh, Morocco. Assay certificates were supplied in comma-separated values (csv) format and Portable Document Format (.pdf) file format.

Approximately 58% (2,362 out of 4,056 samples) of the constrained data were verified for silver. Very few minor discrepancies were encountered in the data, which were not material to the current Mineral Resource Estimate.

12.3 JANUARY 2021 P&E SITE VISIT AND INDEPENDENT SAMPLING

The Zgounder Project was visited by Mr. Antoine Yassa, P.Geo., of P&E, from January 11 to 13, 2021, for the purpose of completing a site visit that included:

- visiting surface and underground drilling and outcrop sites;
- inspection of onsite laboratory;
- GPS location verifications;
- review of database, surveyor, logging, sampling and QC procedures;
- discussions and;
- verification sampling.

Mr. Yassa collected 38 verification samples from 11 diamond and T28 drill holes. All samples were selected from holes drilled in 2020. A range of high, medium and low-grade samples were selected from the stored drill core. Samples were collected by taking a quarter drill core, with the other quarter drill core remaining in the drill core box. Individual samples were placed in plastic

bags with a uniquely numbered tag, after which all samples were collectively placed in a larger bag. Mr. Yassa delivered the samples to AfriLab, a certified laboratory in the City of Marrakesh, Morocco for transport directly to AGAT Laboratories in Mississauga, Ontario for analysis. Samples at AGAT were analyzed for silver by multi-acid digest with ICP-OES finish and also by fire assay with gravimetric finish. Density determinations were measured by pycnometer on all of the samples.

AGAT is an independent lab that developed and implemented at each of its locations a Quality Management System (QMS) designed to ensure the production of consistently reliable data. The system covers all laboratory activities and takes into consideration the requirements of ISO standards. AGAT maintains ISO registrations and accreditations. ISO registration and accreditation provide independent verification that a QMS is in operation at the location in question. AGAT Laboratories is certified to ISO 9001:2015 standards and is accredited, for specific tests, to ISO/IEC 17025:2017 standards.

Results of the Zgounder site visit verification samples for silver are presented in Figures 12.1 and 12.2. Both methods of analyses carried out by AGAT are represented and compared to original Zgounder assays.

FIGURE 12.1 RESULTS OF JANUARY 2021 AG VERIFICATION SAMPLING BY P&E

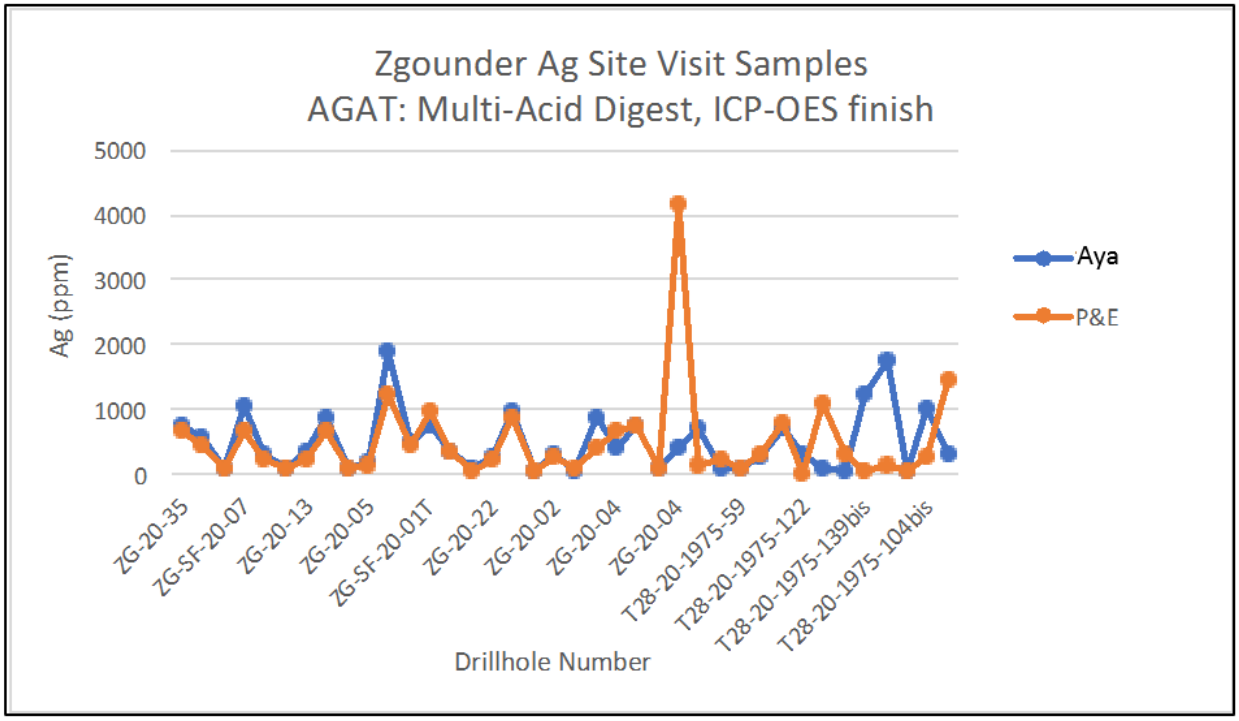

FIGURE 12.2 RESULTS OF JANUARY 2021 AG VERIFICATION SAMPLING BY P&E

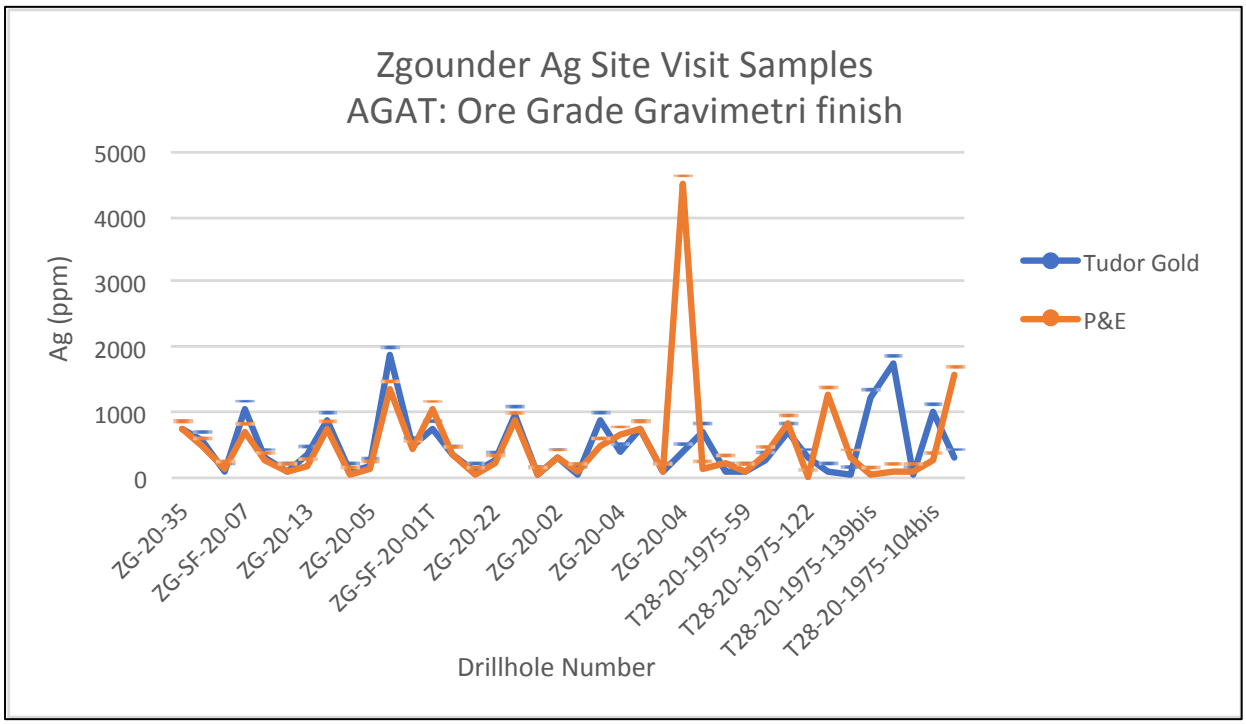

12.4 NOVEMBER 2021 P&E SITE VISIT AND INDEPENDENT SAMPLING

The Zgounder Project was visited again by Mr. Yassa, from November 19 to 21, 2021, to carry out a site visit that included:

- visiting surface and underground drilling and outcrop sites;
- GPS location verifications;
- review of database, surveyor, logging, sampling and QC procedures;
- discussions on mineralization and reconciliation and;
- verification sampling.

Mr. Yassa also conducted a site visit at Afrilab's laboratory facility in Marrakesh on November 22, 2021, and carried out an audit on the Zgounder database on the same day.

Mr. Yassa collected 12 verification samples from four diamond drill holes. All samples were selected from holes drilled in 2021. Sampling was undertaken using the same protocol as used during the January 2021 site visit. Mr. Yassa delivered the samples to AfriLab, Marrakesh, Morocco for preparation and shipment of the pulps directly to Actlabs, of Ancaster, Ontario, for analysis. Samples at Actlabs were analyzed for silver by 4-acid digest with ICP-OES/ICP-MS finish. Samples returning results >100 ppm silver were also analyzed by fire assay with gravimetric finish. Density determinations were measured by pycnometer on all of the samples.

Actlabs is independent of Aya and maintains a Quality System that is accredited to international quality standards through ISO/IEC 17025:2017 and ISO 9001:2015. The accreditation program

includes ongoing audits, which verify the QA system and all applicable registered test methods. Actlabs is also accredited by Health Canada. Results of the Zgounder site visit verification samples for silver are presented in Figure 12.3.

FIGURE 12.3 RESULTS OF NOVEMBER 2021 AG VERIFICATION SAMPLING BY P&E

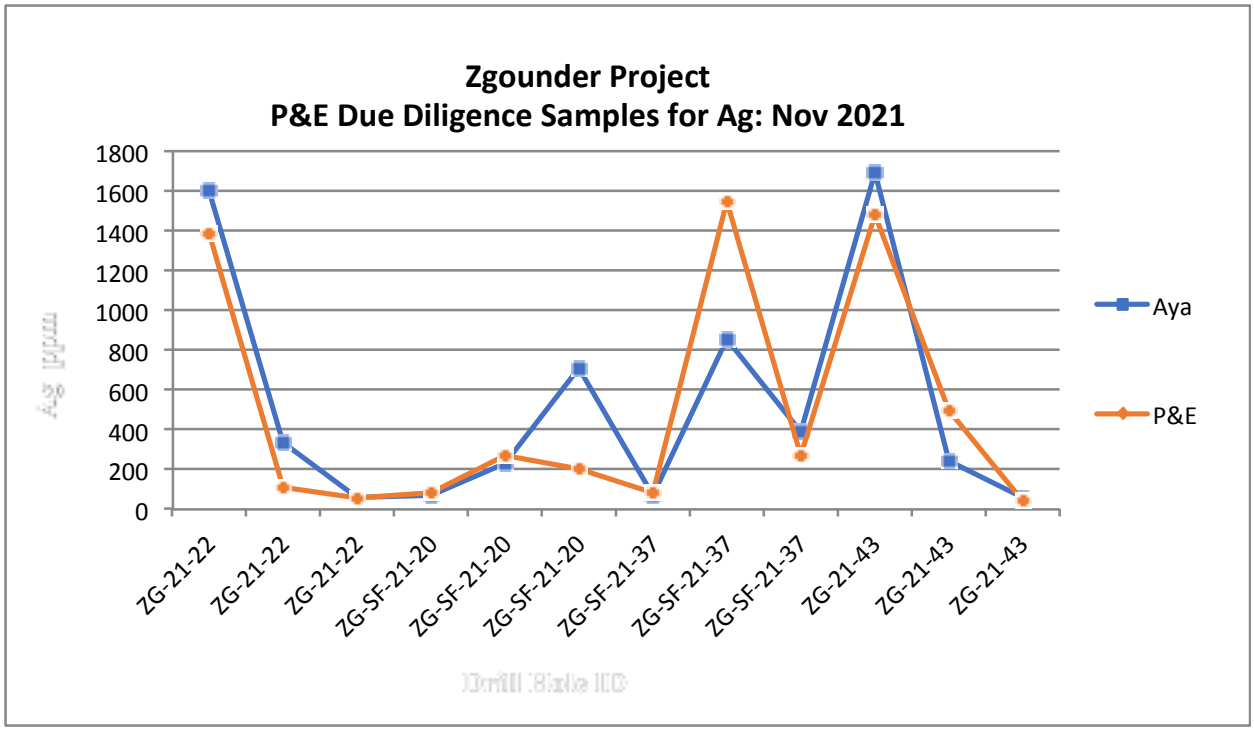

12.5 CONCLUSION

The authors of this Technical Report section consider that a good correlation exists between the Ag assay values in Aya's database and the independent verification samples collected by P&E and analyzed at AGAT and Actlabs, and that the data are of good quality and appropriate for use in the current Mineral Resource Estimate.

13.0 MINERAL PROCESSING AND METALLURGICAL TESTING

This Technical Report section covers previous metallurgical testwork reported results, the metallurgical sampling plan, and scheduled testwork in 2021 at SGS Canada Inc.

13.1 PREVIOUS METALLURGICAL TESTWORK

Below are summaries of preliminary external and internal metallurgical testwork performed in the past for the Zgounder Project encompassing mainly flotation testing and cyanidation testing. DRA Global Limited ("DRA") reviewed of the metallurgical testwork result reports for the Zgounder Project, which included:

- NI 43-101 Technical Report Preliminary Economic Assessment Zgounder Silver Deposit Kingdom of Morocco. Final Report; 2018 by GoldMinds Geoservices Inc.
- Morocco Zgounder Millennium Silver Mining S.A. Silver Ore Test Report by Yantai Xinhai Mining Research & Design Co., Ltd., 2016.
- Recovery of Residual Silver-Bearing Minerals from Low-Grade Tailings by Froth Flotation: The Case of Zgounder Mine, Morocco, 2018 by Boujemaa Drif et. al.
- An Investigation into The Recovery of Gold and Silver from a Zgounder Flotation Concentrate Sample prepared for MAYA GOLD & SILVER, Project 16525-04 – Final Report, 2019 by SGS Canada Inc.

13.2 ZGOUNDER DEPOSIT TESTWORK SUMMARY FROM PRELIMINARY ECONOMIC ASSESSMENT (PEA)

Aya has several options to process whole-rock material, a sulphide concentrate, and sulphide flotation tailings separately, or a combination of the three as a part of the processing operations for the Zgounder Silver Project.

13.2.1 Bureau de Recherche et Participation Minière ("BRPM") Testwork (1978)

The PEA reported that a pilot plant test achieved cyanidation leach silver recovery of 93.8% can be achieved on flotation tailings.

13.2.2 Bureau de Recherche Géologique et Minière ("BRGM") Testwork (2003)

Bench scale flotation and sequent cyanidation testwork resulted in 82.6% silver flotation recovery and 54.1% cyanidation recovery of the flotation concentrate.

The mineralized material was reported as relatively hard with a Work Index of 14 kWh/t to 17 kWh/t.

13.2.3 Zgounder's Laboratory (2015)

A test employed potassium amyl xanthate ("PAX") for the collector at a rate of 32 g/t and methyl isobutyl carbinol ("MIBC") as a frothing agent at a rate of 25 g/t, yielded a silver recovery of 78.7%, whereas 18.3% of the original feed was floated.

Another series of tests was conducted on fresh process plant feed ground to F80 = 50 µm, with the best result was done at 30.2% solid with the use of 27 g/t of PAX, 28 g/t of MIBC and 30 g/t of sulphidrate at natural pH. A silver recovery of 82.2% was achieved, whereas weight recovery was 23.6%.

13.2.4 Yantai Xinhai Mining Research and Design Co., Ltd (2016)

A sample of 30 kg from the Zgounder Deposit was used to determinate the most optimal technological process for the recovery of silver and subsequently properly design the future 500 tpd process plant. The raw material bulk density is 2.73 t/m³.

A two-stage gravity concentration test was performed on material that was ground to 86.5% -200 mesh. A gravity silver concentrate was produced grading 17,957 g/t Ag with a silver recovery of 19.3% and a weight recovery of 0.34%.

Xinhai tested different flotation reagents ($CuSO_4$, SIX, Butylamine Aeroflot, Na_2S, Na_2CO_3, etc.) and optimal grind. A rougher flotation silver concentrate was produced of 983 g/t with a silver recovery of 88.5% and a weight recovery of 27.9%.

Open circuit flotation tests including two stages of scavenging and two stages of cleaning. A final flotation concentrate was produced of 2,689 g/t Ag with a silver recovery of 80.9% and a weight recovery of 9.3%. The feed silver grade was 309 g/t Ag.

Open circuit flotation tests including two stages of scavenging and two stages of cleaning after gravity concentration. A gravity silver concentrate was produced grading 17,585 g/t Ag with a silver recovery of 18.7% and a weight recovery of 0.33%. A final flotation concentrate was produced of 2,424 g/t Ag with a silver recovery of 64.3% and a weight recovery of 8.2%. The feed silver grade was 310 g/t Ag.

Locked cycle circuit flotation tests including two stages of scavenging and two stages of cleaning after gravity concentration. A gravity silver concentrate was produced of 17,577 g/t Ag with a silver recovery of 19.1% and a weight recovery of 0.34%. A final flotation concentrate was produced of 3,962 g/t Ag with a silver recovery of 64.9% and a weight recovery of 5.1%. The feed silver grade was 313 g/t Ag.

The tailings settling rate were tested and yielded 56.9% solids.

13.2.5 Yantai Xinhai Mining Research and Design Co., Ltd (2017)

Xinhai performed cyanide leaching and flotation tests on the silver concentrates obtained during the 2016 metallurgical tests campaign and from the old process plant tailings (1982 to 1990), as follows:

- Cyanide leach tests of old process plant tailings grading 102.5 g/t Ag yielded a 24-hour leach recovery of 76.1%, using NaCN of 1 kg/t at 33% solids;
- Cyanide leach tests on high-grade mineralized material grading 1,067 g/t Ag at the different at 85% -200 mesh, yielded a 48-hour leach recovery of 97.1%, using NaCN of 3.5 kg/t at 40% solids; and
- Locked cycle circuit flotation tests after gravity concentration. The results are summarized in Table 13.1 below.

TABLE 13.1
NEW GRAVITY-FLOTATION LOCK TEST RESULTS

Stream	Weight Recovery (%)	Ag (g/t)	Silver Recovery (%)
Gravity Concentrate	0.95	6,730	20.5
Flotation Concentrate	8.46	2,397	64.9
Final Concentrate	9.41	2,834	85.4
Final Tailings	90.59	50.5	14.6
Feed	100.00	312	100.0

Cyanide leach tests on low-grade flotation concentrate grading 1,063 g/t Ag at 95% -200 mesh yielded a 40-hour leach recovery of 86.3%, using NaCN of 2 kg/t at 33% solids.

13.2.6 SGS Mineral Testwork (2019)

SGS performed testwork on flotation concentrate. Head analysis of the flotation concentrate sample showed that it contained 2,773 g/t Ag.

A cyanidation test was conducted on the as-received concentrate and a second test on ground concentrate with a P_{80} of 33 µm. The particle size was reduced from a P_{80} of 80 µm to 33 µm. However, the reduction had no effect on silver recovery, which was excellent in both tests (≈94%). A test was conducted as a carbon in leach ("CIL") procedure, and silver recovery was unchanged (≈95%). This was the baseline test against which the Albion and pressure oxidation ("POX") procedures could be evaluated.

Silver recovery by CIL decreased from 95% in the baseline test to 74% after Albion processing and to 52% after POX, hot curing and lime boiling. Cyanide and lime consumptions were also higher after Albion and POX processing than in the baseline test.

13.2.7 Multi-disciplinary Digital Publishing Institute ("MDPI") Published Testwork (2019)

MDPI performed numerous flotation tests on low-grade tailings to increase the silver grade prior to leaching. A composite tailings sample was formed that had a silver grade of 148 g/t Ag.

Flotation tests were done with different parameters being optimized; specifically, particle size distribution (regrinding), collector type and dosage, pH, D80, activator, and sulphidizing agents, to achieve a concentrate grade of 1,745 g/t Ag, with a silver recovery grade of 84%, and a weight recovery of approximately 40%.

13.3 2021 METALLURGICAL TESTWORK SAMPLE SELECTION

DRA Mining Group selected the Central, Southwest, Northwest and East Zones for sampling. Mining in the East Zone will not start for more than three years, and therefore it will be excluded from the main composite sample. However, the East Zone will be included in the variability samples.

Below in Figure 13.1, the Aya sample points are identified with white circles with a green rim based on the provided coordinates. The coordinates do not include depth, but the location on the map illustrates the general outline.

FIGURE 13.1 METALLURGICAL SAMPLE POINT LOCATIONS ON PRELIMINARY MINING ZONE MAP

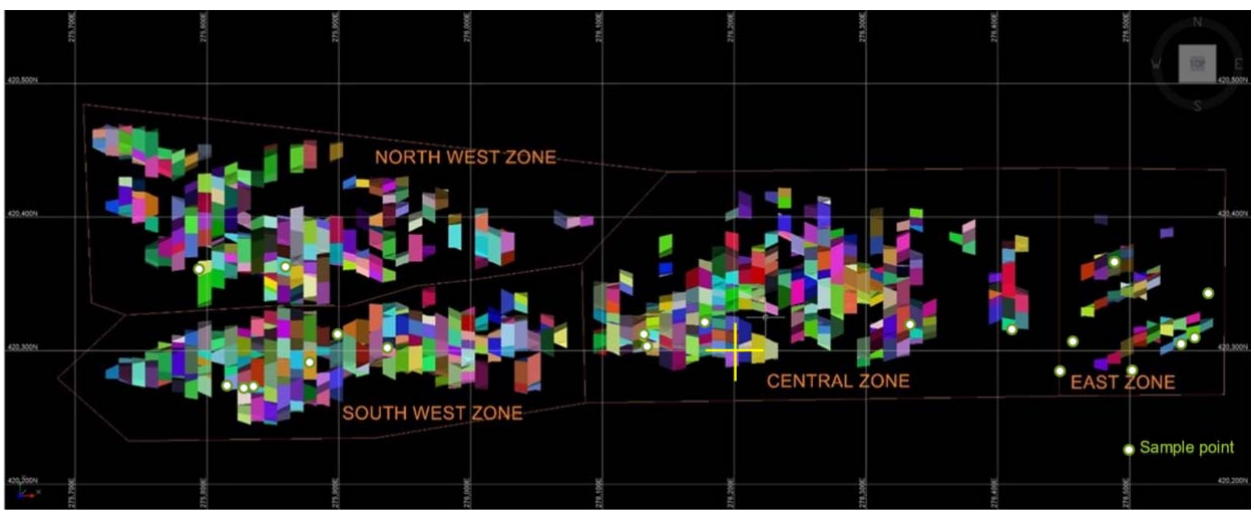

Source: *Aya (2021)*

Using the preliminary information from the DRA Mining Group, a general mining practice and tonnages with silver grades from the specific zones was performed. The main composite will be based on mining zone ratios, while respecting first the silver feed grade and second the mineralogy.

Aya collected samples for metallurgical testwork. The samples were split into nine Lots: Lot No. 1 to Lot No. 5 and Lot A to Lot D. The numbered lots are from the Northwest, Southwest and Central Zones, whereas the lettered Lots are from the East Zone. To produce the main composite, the samples from each lot were split proportionately to represent first three-years of mining activities. The variability samples were collected by zone and lithology wherever possible.

13.4 2021 METALLURGICAL TESTWORK

Samples were prepared for metallurgical testwork in support of a Feasibility Study ("FS"), which evaluated the addition of a third treatment plant to the existing facilities.

The 2021 metallurgical testing is being performed at SGS Canada Inc. Lakefield, Ontario, Canada. The following metallurgical testing was recommended and accepted by Aya:

- Chemical characterization, including silver deportment;
- Physical characterization including standard comminution tests for crusher and grinding mill sizing;
- Gravity concentration tests;
- Flotation tests;
- Dewatering tests;
- Cyanide detoxification tests;
- Bottle roll cyanidation and carbon adsorption tests on concentrates and flotation tailings;
- Carbon adsorption modelling; and
- Merrill-Crowe cementation tests.

The available test results to date supports the flowsheet developed for the future Feasibility Study.

A high-level description of the flowsheet is included in Chapter 17 of the Report. As these results are currently unpublished, further details will be made available only when it has been completed.

14.0 MINERAL RESOURCE ESTIMATES

The Mineral Resource Estimate presented herein has been prepared following the guidelines of the Canadian Securities Administrators' National Instrument 43-101 and Form 43-101F1, and in conformity with generally accepted "CIM Estimation of Mineral Resource and Mineral Reserves Best Practices" guidelines (2019). Mineral Resources have been classified in accordance with the "CIM Standards on Mineral Resources and Reserves: Definition and Guidelines" as adopted by CIM Council (2014).

> *A Measured Mineral Resource is that part of a Mineral Resource for which quantity, grade or quality, densities, shape, and physical characteristics are estimated with confidence sufficient to allow the application of Modifying Factors to support detailed mine planning and final evaluation of the economic viability of the deposit. Geological evidence is derived from detailed and reliable exploration, sampling and testing and is sufficient to confirm geological and grade or quality continuity between points of observation. A Measured Mineral Resource has a higher level of confidence than that applying to either an Indicated Mineral Resource or an Inferred Mineral Resource. It may be converted to a Proven Mineral Reserve or to a Probable Mineral Reserve.*
>
> *An Indicated Mineral Resource is that part of a Mineral Resource for which quantity, grade or quality, densities, shape and physical characteristics are estimated with sufficient confidence to allow the application of Modifying Factors in sufficient detail to support mine planning and evaluation of the economic viability of the deposit. Geological evidence is derived from adequately detailed and reliable exploration, sampling and testing and is sufficient to assume geological and grade or quality continuity between points of observation. An Indicated Mineral Resource has a lower level of confidence than that applying to a Measured Mineral Resource and may only be converted to a Probable Mineral Reserve.*
>
> *An Inferred Mineral Resource is that part of a Mineral Resource for which quantity and grade or quality are estimated on the basis of limited geological evidence and sampling. Geological evidence is sufficient to imply but not verify geological and grade or quality continuity. An Inferred Mineral Resource has a lower level of confidence than that applying to an Indicated Mineral Resource and must not be converted to a Mineral Reserve. It is reasonably expected that the majority of Inferred Mineral Resources could be upgraded to Indicated Mineral Resources with continued exploration.*

Mineral Resources are not Mineral Reserves and do not have demonstrated economic viability. There is no guarantee that all or any part of the Mineral Resource will be converted into a Mineral Reserve. Confidence in the estimate of Inferred Mineral Resources is insufficient to allow the meaningful application of technical and economic parameters or to enable an evaluation of economic viability worthy of public disclosure.

The author of this Technical Report section is not aware of any known permitting, legal, title, taxation, socio-economic, marketing, political, or other relevant factors that could materially affect

the Mineral Resource Estimate. All of the Mineral Resource estimation work reported herein was reviewed by Eugene Puritch, P.Eng., FEC, CET., an independent Qualified Person as defined by National Instrument 43-101 by reason of education, affiliation with a professional association, and past relevant work experience.

The effective date of the Mineral Resource Estimate is December 13, 2021.

14.1 INTRODUCTION

The 2021 Mineral Resource Estimate was completed by Marc-Antoine Audet, Ph.D. P.Geo., Geological Consultant and Aya Gold & Silver's "Qualified Person" and was reviewed by the author of this Technical Report section.

A summary of the 2021 Mineral Resources effective December 13, 2021 is provided in Table 14.1.

TABLE 14.1
MINERAL RESOURCE ESTIMATE *

Area	Classification	Cut-off Ag (g/t)	Tonnes (k)	Ag (g/t)	Ag (koz)
Pit Constrained	Measured	65	108	477	1,656
	Indicated	65	406	325	4,242
	Meas & Ind	**65**	**514**	**357**	**5,898**
	Inferred	-	-	-	-
Out-of-Pit	Measured	75	3,403	343	37,527
	Indicated	75	5,576	289	51,810
	Meas & Ind	**75**	**8,979**	**309**	**89,337**
	Inferred	75	542	367	6,395
Tailings	Measured	-	-	-	-
	Indicated	50	272	94	817
	Meas & Ind	**50**	**272**	**94**	**817**
	Inferred	-	-	-	-
Total	Measured	-	3,511	347	39,183
	Indicated	-	6,254	283	56,869
	Meas & and	**-**	**9,765**	**306**	**96,052**
	Inferred	-	542	367	6,395

14.2 MINERAL RESOURCE DATABASE

A GEMS project developed by M. Audet was provided for review. The project folder contains drilling and sampling data, block models and estimation profiles. Geology zones, underground workings and a topographic surface are also included. The coordinate reference system used is Merchich/Sud Maroc (EPSG 26192).

The Mineral Resource Estimate data are stored as a Microsoft Access database. Drilling and sampling data include collar, downhole survey, assay, lithology and bulk density tables. The supplied collar table contains 3,139 records with a total length of 138,468.92 m (Table 14.2). The drilling extends approximately two km along strike (Appendix A).

TABLE 14.2
DRILL HOLE SUMMARY

Type	Count	Total (m)
DDH	337	70,167.52
DDHGT	2	616.10
DDHU	193	17,264.48
RC	30	3,462.00
Trench	7	264.00
UG Channel	658	9,071.42
UG Drilling	1,912	37,623.41
Total	**3,139**	**138,468.93**

Industry standard validation checks were carried out on the supplied databases, and minor corrections made where necessary. The author of this Technical Report section typically validates a Mineral Resource database by checking for inconsistencies in naming conventions or analytical units, duplicate entries, interval, length or distance values less than or equal to zero, blank or zero-value assay results, out-of-sequence intervals, intervals or distances greater than the reported drill hole length, inappropriate collar locations, and missing interval and coordinate fields.

No significant issues were noted with the database. However, the author of this Technical Report section did note that the assay database contains 504 "-1" Ag grade entries and 2,600 "0" Ag grade entries. M. Audet reports that a zero-grade entry should be considered a valid result corresponding to "below-detection-limit". The author of this Technical Report section also noted 59 zero length assays, which were subsequently corrected.

The author of this Technical Report section considers that the supplied drill hole database is suitable for Mineral Resource estimation.

14.3 ECONOMIC CONSIDERATIONS

Based on knowledge of similar projects, review of available data, and consideration of potential mining scenarios, the economic parameters listed in Table 14.3 were deemed appropriate for the Mineral Resource Estimate. The Ag price corresponds to the approximate 24-month trailing average as of November 31, 2021.

TABLE 14.3 ECONOMIC PARAMETERS		
Item	**Unit**	**Value**
Ag Price	US$/oz	22.50
Process Recovery	%	90
Processing Cost	US$/t	20.00
Tailings Processing Cost	US$/t	16.50
G&A	US$/t	7.00
Open Pit Mining Cost	US$/t	15.00
Underground Mining Cost	US$/t	22.00
Tailings Mining Cost	US$/t	9.00
Open Pit Cut-off	g/t	65
Underground Cut-off	g/t	75
Tailings Cut-off	g/t	50

14.4 BLOCK MODEL

An orthogonal block model was established with the block model limits selected in order to cover the overall extent of the mineralization (Table 14.4). The block model consists of separate variables for estimated grades, volume percent domain inclusion, rock codes, bulk density and classification attributes. It is noted that the orientation of the block model does not correspond to the principal orientation of the underground development.

TABLE 14.4 BLOCK MODEL SETUP			
Direction	**Origin**	**Number of Blocks**	**Block Size (m)**
Minimum X	275,532	680	2
Minimum Y	420,086	392	2
Maximum Z	2,250	326	2
Rotation	No Rotation 0°		

A model block size of 2 m x 2 m x 2 m was selected by M. Audet in order to constrain mineralization boundaries and facilitate mine planning. It is noted that the block size selected does not reflect the dimensions of a reasonable Selective Mining Unit, and that estimation with small blocks may over-smooth the kriged estimates and distort the global Mineral Resource Estimate summary.[1]

[1] Armstrong M and Champigny N (1989). *A study on kriging small blocks*. CIM Bulletin. Vol. 82, No. 923, pp.128-133.

14.5 MINERALIZATION DOMAINS

Geological zones were developed by Marc-Antoine Audet based on the local geology, structure, surface and underground drilling, assay grades and logged drill hole lithologies. A total of five individual geological zones were defined, Table 14.5 (Appendix B).

TABLE 14.5
GEOLOGICAL ZONES

Zone	Rock Code	Strike Length (m)
NW	210	430
SW	220	430
NE	230	630
SE	240	500
SS	250	430

Each block within a defined geological zone was subsequently categorized by assigning the grade of the nearest 1.20 m composite to the block using an oriented search ellipsoid. The orientation of the search ellipsoid is vertical, rotated 75º clockwise, with a long axis of 40 m, a vertical intermediate axis of 40 m, and a minor axis of 20 m. Blocks with a resulting grade of 40 g/t Ag or higher were categorized as potentially mineralized material and assigned a Rock Code of 210, 220, 230, 240 or 250. Blocks with a nearest composite grade of less than 40 g/t Ag were categorized as waste and assigned a Rock Code of 40. Blocks intersecting mined-out areas were assigned a block code of 10.

The resulting block categorization was then used to back-tag the assay, bulk density and composite tables with unique rock codes. The back-tags were derived directly from the categorized block model (Table 14.5).

14.6 EXPLORATORY DATA ANALYSIS

The average length of the surface drill holes is 208 m, the average length of the underground drilling is 20 m, and the average length of the underground channel sampling is 14 m. Summary statistics for the assay data by geological zone are listed in Table 14.6.

TABLE 14.6 AG G/T ASSAY SUMMARY STATISTICS							
Zone	**0**	**210**	**220**	**230**	**240**	**250**	**Total**
Count	14,939	22,167	22,440	20,267	21,833	1,196	102,842
Minimum	-1	-1	-1	-1	-1	-1	-1
Maximum	6,525	60,000	31,050	24,613	17,280	9,480	60,000
Mean	11	77	103	43	102	54	72
Std Dev	115	700	543	401	526	379	515
CoV	10.15	9.12	5.28	9.23	5.15	7.00	7.20

The supplied database contains a total of 1,235 bulk density measurements taken from drill hole core, of which one sample reported a zero-sample length. The average bulk density of the remaining 1,234 measurements is 2.75 tonnes per cubic metre (t/m^3) and the median bulk density is 2.77 t/m^3 (Table 14.7).

TABLE 14.7 SUMMARY OF BULK DENSITY STATISTICS (T/M^3)							
Zone	**0**	**210**	**220**	**230**	**240**	**250**	**Total**
Count	270	286	191	308	158	21	1,234
Minimum	2.16	1.38	1.95	2.06	1.49	2.6	1.38
Maximum	4.42	4.78	3.2	3.01	4.56	2.84	4.78
Mean	2.73	2.78	2.75	2.75	2.76	2.73	2.75
Std Dev	0.17	0.17	0.13	0.09	0.24	0.08	0.16
CoV	0.06	0.06	0.05	0.03	0.09	0.03	0.06
Median	2.64	2.79	2.77	2.77	2.76	2.76	2.77

14.7 COMPOSITING

Assay sample lengths range from 0.10 m to 18.8 m, with an average sample length of 1.22 m, a median sample length of 1.20 m and a mode of 1.00 m. A total of 29% of the assay sample lengths are equal to 1.00 m and 23% are equal to 1.20 m.

The assay samples were composited to a length of 1.20 m down-the-hole in order to ensure equal sample support. Unsampled intervals in the data were assigned a zero grade prior to compositing. Residual composites less than 0.60 m were discarded. A rock code was subsequently assigned to each composite based on the block categorization described in Section 14.5.

It is noted that "-1" and "0" Ag assay grades in the database were incorporated into the compositing process. Surface trench assays were also included in the compositing process. It is also noted that the compositing process generated a small number of spatial duplicates from two drill holes (Table 14.8). The inclusion of spatial duplicates can generate unexpected results during grade estimation.

TABLE 14.8 COMPOSITE SPATIAL DUPLICATES				
Drill Hole ID	**X**	**Y**	**Z**	**Ag (g/t)**
T28-21-1975-39E	275,793.70	420,284.10	1,984.05	4
T28-21-1975-40E	275,793.70	420,284.10	1,984.05	4
T28-21-1975-39E	275,793.90	420,285.30	1,984.16	12
T28-21-1975-40E	275,793.90	420,285.30	1,984.16	4
T28-21-1975-39E	275,794.10	420,286.40	1,984.26	16
T28-21-1975-40E	275,794.10	420,286.40	1,984.26	4
T28-21-1975-39E	275,794.30	420,287.60	1,984.37	12
T28-21-1975-40E	275,794.30	420,287.60	1,984.37	4
T28-21-1975-39E	275,794.50	420,288.80	1,984.47	20
T28-21-1975-40E	275,794.50	420,288.80	1,984.47	4
T28-21-1975-39E	275,794.80	420,290.00	1,984.58	8
T28-21-1975-40E	275,794.80	420,290.00	1,984.58	4
T28-21-1975-39E	275,794.90	420,291.10	1,984.68	28
T28-21-1975-40E	275,794.90	420,291.10	1,984.68	12
T28-21-1975-39E	275,795.20	420,292.30	1,984.78	24
T28-21-1975-40E	275,795.20	420,292.30	1,984.78	12
T28-21-1975-39E	275,795.40	420,293.50	1,984.89	20
T28-21-1975-40E	275,795.40	420,293.50	1,984.89	20
T28-21-1975-39E	275,795.60	420,294.70	1,984.99	48
T28-21-1975-40E	275,795.60	420,294.70	1,984.99	28

Summary composite statistics are listed in Table 14.9.

TABLE 14.9 AG G/T COMPOSITE SUMMARY STATISTICS							
Zone	**0**	**210**	**220**	**230**	**240**	**250**	**Total**
Count	82,896	4,733	6,714	2,035	4,960	159	101,497
Minimum	0	0	0	0	0	4	0
Maximum	8,221	59,500	29,096	15,196	16,272	9,480	59,500
Mean	14	267	307	238	319	312	65
StdDev	86	1,169	886	757	813	883	422
CoV	6.03	4.38	2.89	3.18	2.55	2.83	6.48

14.8 TREATMENT OF EXTREME VALUES

A capping threshold of 6,000 g/t Ag was applied on composite values prior to grade estimation. M. Audet states that the 6,000 g/t Ag threshold for composites was derived as follows:

- 102,341 (assay) samples ranging from 0 g/t to 60,000 g/t Ag.
- 18,205 (assay) samples greater than 40 g/t Ag.
  - Average for the 18,205 (assay) samples: 363 g/t.
  - Average of (assay) samples from 40 g/t to 4,500 g/t: 279 g/t.
  - Average of (assay) samples from 40 g/t to 6,000 g/t: 299 g/t.
- Relatively small variation of the global average between 4,500 g/t and 6,000 g/t.
- Large variation when samples above 6,000 are included.
- Capping at 6,000 g/t seems reasonable.

As a check on the "reasonableness" of the selected composite capping threshold, the author of this Technical Report section generated log probability graphs of uncapped composites. The author notes that the log probability graphs suggest that the capping threshold selected is slightly conservative (Figure 14.1).

FIGURE 14.1 LOG-PROBABILITY GRAPHS FOR COMPOSITES

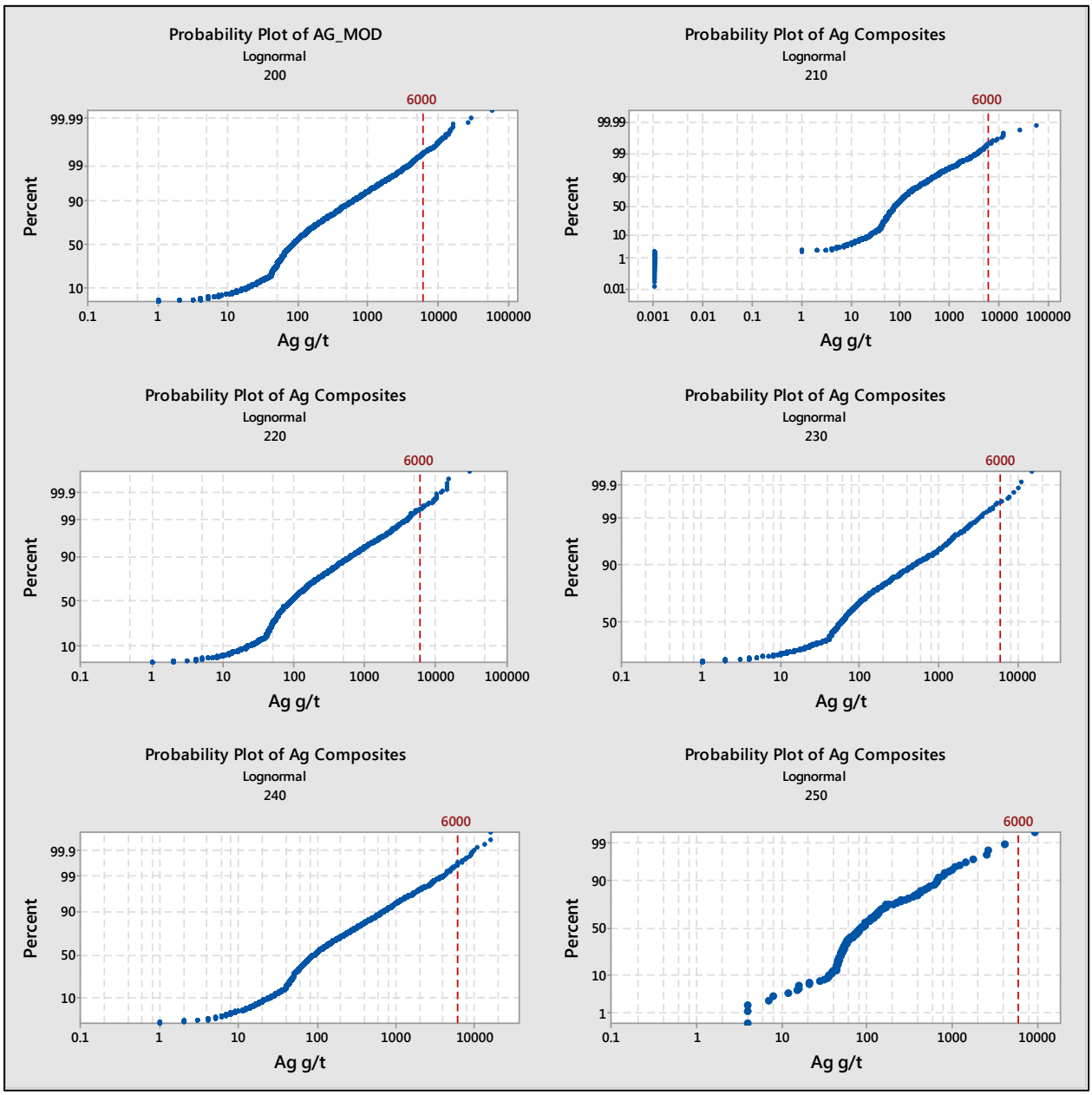

14.9 CONTINUITY ANALYSIS

M. Audet supplied a Supervisor project folder with the variography used for the Mineral Resource Estimate. The Ag variography was modelled on domain-coded uncapped composite data using a normal-scores transformation within each domain. Standardized spherical models were used to model the experimental semi-variograms in normal-score transformed space with four structures (Appendix C). Experimental semi-variograms were developed by M. Audet for domains 210, 220, 230 and 240, and then back-transformed. The experimental semi-variograms as entered in the GEMS project file are tabulated in Table 14.10.

TABLE 14.9 EXPERIMENTAL SEMI-VARIOGRAM OF AG COMPOSITES			
Ag 210	**Direction 1**	**Direction 2**	**Direction 3**
Vector	0 > 080	0 > 350	90 > 000
C0	0.68	0.68	0.68
C1	0.18	0.18	0.18
C2	0.10	0.10	0.10
C3	0.04	0.04	0.04
R1	10.0	7.0	6.0
R2	38.0	53.0	13.0
R3	175.0	60.0	33.5
Ag 220	**Direction 1**	**Direction 2**	**Direction 3**
Vector	0 > 100	0 > 010	90 > 000
C0	0.45	0.45	0.45
C1	0.38	0.38	0.38
C2	0.13	0.13	0.13
C3	0.04	0.04	0.04
R1	8.0	6.0	6.5
R2	20.5	22.5	14.0
R3	150.0	70.0	19.0
Ag 230	**Direction 1**	**Direction 2**	**Direction 3**
Vector	0 > 090	0 > 000	90 > 000
C0	0.34	0.34	0.34
C1	0.53	0.53	0.53
C2	0.11	0.11	0.11
C3	0.02	0.02	0.02
R1	10.0	3.0	2.5
R2	50.0	17.0	14.0
R3	75.0	20.0	30.0
Ag 240	**Direction 1**	**Direction 2**	**Direction 3**
Vector	0 > 090	0 > 000	90 > 000
C0	0.43	0.44	0.44
C1	0.33	0.33	0.33
C2	0.17	0.17	0.17
C3	0.07	0.06	0.06
R1	8.5	9.5	5.0
R2	35.0	23.5	9.0
R3	160.0	25.0	35.0

14.10 GRADE ESTIMATION AND MINERAL RESOURCE CLASSIFICATION

Block grades were estimated by Ordinary Kriging ("OK") using between two and thirteen capped composites, with a maximum of two composites from the same drill hole. Grade estimation and classification were carried out in three-passes using a series of expanding search ellipsoids (Table 14.11):

- First Pass: blocks estimated on the first pass are classified as Measured.
- Second Pass: un-estimated blocks estimated on the second pass are classified as Indicated.
- Third Pass: un-estimated blocks estimated on the third pass are classified as Inferred. If a block is informed by three or more drill holes, it is upgraded to Indicated.

The search ranges selected by M. Audet for estimation and classification correspond roughly to the modelled variography, with the First Pass search range similar to R1, the Second Pass search range similar to R2, and the Third Pass range set to 50 m x 40 m x 50 m.

The author of this Technical Report section notes that the 3-D orientations of the experimental semi-variogram, the anisotrophy implemented for estimation, and the orientation of the search ellipsoid do not correspond.

Discretization of the 2 m x 2 m x 2 m blocks was set at 3 x 3 x 3. An Inverse Distance Squared ("ID^2") model was also generated using the same grade estimation strategy. Bulk density was estimated using the same strategy as that defined for the Ag block grades. Block model cross-sections and plans for Ag and classification are presented in Appendix D and E.

TABLE 14.10
SEARCH ELLIPSOIDS RANGES (M)

Domain	(1) Measured (m)	(2) Indicated (m)	(3) Inferred (m)
NW 210	15 x 10 x 15	22 x 15 x 22	50 x 40 x 50
SW 220	9 x 6 x 6.5	20 x 18 x 19	50 x 40 x 50
NE 230	10 x 3 x 2.5	25 x 17 x 14	50 x 40 x 50
SE 240	10 x 9.5 x 5	25 x 23 x 9	50 x 40 x 50
SS 250	8 x 6 x 5	25 x 25 x 10	50 x 40 x 50

14.11 MINERAL RESOURCE ESTIMATE

Pit constrained Mineral Resources have been reported using a cut-off of 65 g/t Ag, Appendix F. Out of Pit Mineral Resources have been reported using a cut-off of 75 g/t Ag, and tailings material have been reported using a cut-of of 50 g/t Ag. The Mineral Resource Estimate has an effective date of December 13, 2021 (Table 14.12).

The author of this Technical Report section independently calculated and confirmed the volumetrics totals from the supplied Mineral Resource block model.

Highlights of the Mineral Resource Estimate include:

- Measured and Indicated Mineral Resources of 9.8 million tonnes containing 96 million Ag ounces with an average grade of 306 g/t; and

- Inferred Mineral Resources of 542 thousand tonnes containing 6.4 million Ag ounces with an average grade of 367 g/t.

TABLE 14.11
UPDATED MINERAL RESOURCE ESTIMATE (1-13)

Area	Classification	Cut-off Ag (g/t)	Tonnes (k)	Ag (g/t)	Ag (koz)
Pit Constrained	Measured	65	108	477	1,656
	Indicated	65	406	325	4,242
	Mea+Ind	**65**	**514**	**357**	**5,898**
	Inferred	-	-	-	-
Out-of-Pit	Measured	75	3,403	343	37,527
	Indicated	75	5,576	289	51,810
	Mea+Ind	**75**	**8,979**	**309**	**89,337**
	Inferred	75	542	367	6,395
Tailings	Measured	-	-	-	-
	Indicated	50	272	94	817
	Mea+Ind	**50**	**272**	**94**	**817**
	Inferred	-	-	-	-
Total	Measured	-	3,511	347	39,183
	Indicated	-	6,254	283	56,869
	Mea+Ind	**-**	**9,765**	**306**	**96,052**
	Inferred	-	542	367	6,395

1. *Mineral Resources are not Mineral Reserves and do not have demonstrated economic viability. The estimate of Mineral Resources may be materially affected by environmental, permitting, legal, title, taxation, socio-political, marketing, or other relevant issues. There is no certainty that Mineral Resources will be converted to Mineral Reserves. No additional Inferred Mineral Resources were reported for this update.*
2. *Mineral Resources are reported inclusive of Mineral Reserves.*
3. *The Inferred Mineral Resource in this estimate has a lower level of confidence that that applied to an Indicated Mineral Resource and must not be converted to a Mineral Reserve. It is reasonably expected that the majority of the Inferred Mineral Resource could be upgraded to an Indicated Mineral Resource with continued exploration.*
4. *The Mineral Resources in this news release were estimated in accordance with the Canadian Institute of Mining, Metallurgy and Petroleum (CIM), CIM Standards on Mineral Resources and Reserves, Definitions (2014) and Best Practices Guidelines (2019) prepared by the CIM Standing Committee on Reserve Definitions and adopted by the CIM Council.*
5. *A silver price of US$22.5/oz with a process recovery of 90%, US$20/t rock process cost, US$16.5/t tailings process cost and US$7/t G&A cost were used.*

6. *The constraining pit optimization parameters were US$15/t of mineralized material (including waste mining) and 50º pit slopes with a 65 g/t Ag cut-off.*
7. *The out-of-pit parameters used a US$22/t mining cost. The out-of-pit Mineral Resource grade blocks were quantified above the 75 g/t Ag cut-off, below the constraining pit shell and within the constraining mineralized wireframes. Out–of-pit Mineral Resources exhibit continuity and reasonable potential for extraction by the cut and fill underground mining method.*
8. *The tailings parameters were at a US$9/t mining cost, and Mineral Resource grade blocks were quantified above the 50 g/t Ag cut-off.*
9. *Individual calculations in tables and totals may not sum correctly due to rounding of original numbers.*
10. *Grade capping of 6,000 g/t Ag was applied to composites before grade estimation.*
11. *Bulk density was determined from measurements taken from drill core samples.*
12. *1.2 m composites were used during grade estimation.*
13. *Previously mined areas of the Deposit were depleted from the Mineral Resource Estimate.*

14.12 VALIDATION

The block model was validated visually by the inspection of successive section lines in order to confirm that the block models correctly reflect the distribution of high-grade and low-grade values.

The author of this Technical Report section compared the Inverse Distance Squared (ID^2) model as supplied by M. Audet to the OK model, and notes that the OK model appears to overestimate the ID^2 model (Figure 14.2).

FIGURE 14.2 ID^2 VERSUS OK BLOCK MODELS

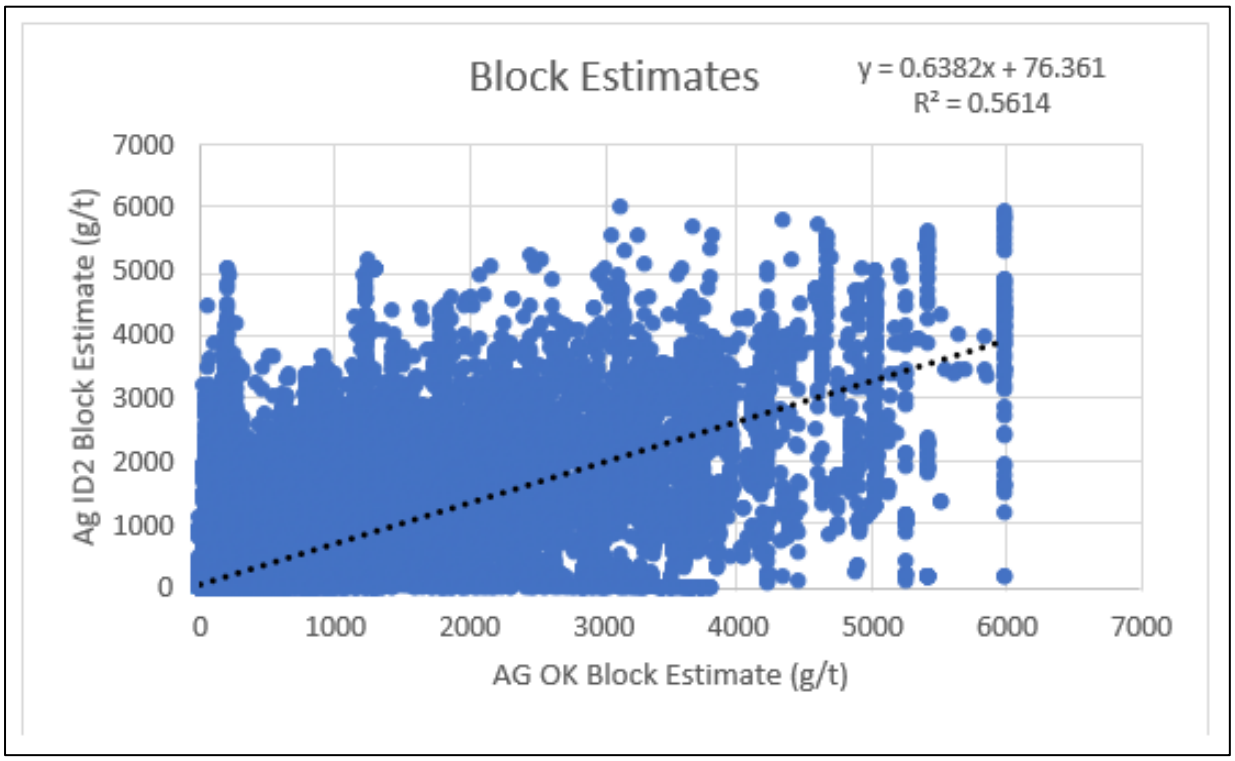

An additional validation check was completed by comparing the average grade of the composites falling within a block to the corresponding block grade estimate (Figure 14.3). The results fall within acceptable limits for linear grade estimation.

FIGURE 14.3 BLOCK AND COMPOSITE GRADES

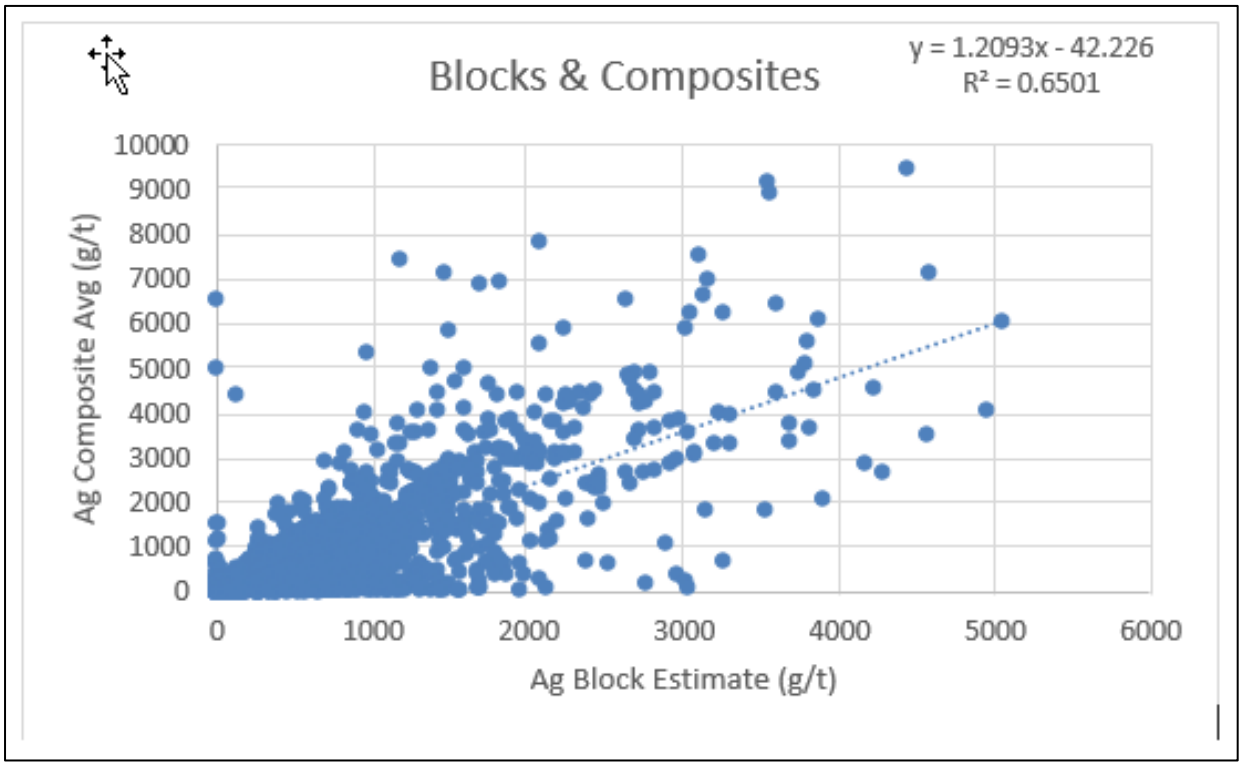

The author of this Technical Report section further calculated summary statistics for the block model estimated bulk density:

- Minimum: 2.55
- Maximum: 2.78
- Average: 2.77
- Median: 2.77

The results are comparable to the bulk density measurements derived from drill core.

15.0 MINERAL RESERVE ESTIMATES

No National Instrument 43-101 Mineral Reserve Estimates currently exist for the Zgounder Project. Any reference to historic mineral reserve estimates is summarized in Section 6 of this Technical Report. This section is not applicable to this Technical Report.

16.0 MINING METHODS

This section is not applicable to this Technical Report.

17.0 RECOVERY METHODS

Aya Gold & Silver ("Aya" or the "Company") has the intention to increase its production at the Zgounder Silver Project. Currently, the Company is successfully operating an existing flotation plant and an existing cyanidation plant.

The existing flotation plant is treating 500 tpd of mineralized material where the silver concentrate product is bagged. The existing cyanidation plant operates at 180 tpd of mineralized material feed and is operated independently of the flotation plant.

This Section of the Technical Report provides a summary of the current operations at the Zgounder processing facilities, i.e., the flotation and cyanidation plants. A FS is forecast to be completed in 2022 for a new process plant capable of treating 2,000 tpd of mineralized material. A brief description of the new process plant (Nº 3 Plant) is provided in Section 17.3 of the Report.

17.1 EXISTING FLOTATION PLANT

The existing flotation plant beneficiates mineralized material from the mine into a silver concentrate that is bagged on-site. In order to achieve concentrate production, the main steps are crushing, grinding, beneficiation and dewatering.

Run-of-mine (ROM) mineralized material containing 2.5% moisture content, is fed into a bin either by haul trucks or by a front-end loader. The mineralized material is withdrawn from the bin by a feeder to feed a 75-kW primary jaw crusher. The jaw crusher crushes the mineralized material, which is then conveyed to a dry crushing product screen with two decks. The oversize of the top deck falls by gravity into a 37-kW jaw crusher. The crushed product from this smaller jaw crusher is combined with the screen bottom deck's oversize. Both streams combined are conveyed to a 160-kW secondary cone crusher.

The secondary cone crusher product combines with the primary jaw crusher product and is circulated back to the double-deck screen in closed circuit. This screen undersize is the crushed product from the crushing area and is conveyed to a crushed mineralized material stockpile.

From the crushed mineralized material stockpile, the product is reclaimed by vibrating feeders to be conveyed to the primary grinding circuit. This circuit comprises of a 320-kW primary ball mill, which operates in closed circuit with a spiral classifier. The overflow product from this primary grinding circuit contains the fines and is transferred to a secondary grinding circuit.

The secondary grinding circuit consists of a 280-kW ball mill in closed circuit with a cyclones cluster. The primary grinding circuit product combines with the secondary ball mill discharge into a pump box. The slurry is pumped to the cyclones cluster. The purpose of this last grinding step in the existing process plant, is to reach the final particle size for the flotation process. The cyclones underflow is reground in the secondary ball mill, whereas the cyclones overflow gravitates to an agitated tank. Reagents are added to the agitated tank in order to condition the material prior to the flotation process.

The conditioned slurry flows to the rougher flotation bank that contains three (3) mechanically agitated cells to start the beneficiation process. Rougher concentrate overflows from the flotation cells into a launder and is fed to the cleaner flotation stage for further upgrade. The rougher tailings are fed to the scavenger flotation circuit containing a total of seven (7) cells.

The scavenger concentrate is circulated back to the rougher feed. The scavenger tailings are final tailings and are pumped to the existing tailings storage facility.

There are two stages of cleaner flotation. The first cleaners are a bank of two (2) cells, whereas the second cleaner stage is composed of one (1) flotation cell. The cleaner tailings are circulated back to the rougher flotation feed. The cleaner concentrate is the final flotation concentrate and is pumped to the existing concentrate thickener.

The gravity concentrate from the shaking tables and the final flotation concentrate are fed to the concentrate thickener where the underflow is densified. The thickener overflow is returned into the system and reused as process water.

The thickened silver concentrate underflow is pumped to a horizontal plate and frame pressure filter which targets 15% moisture in the filter cake. The cake is discharged by opening the plates unto a belt conveyor. The silver concentrate is then bagged for shipment.

The equipment and chemicals necessary for the flotation silver extraction process are listed in Tables 17.1 and 17.2.

TABLE 17.1
EXISTING AND OPERATING COMMINUTION EQUIPMENT AT THE FLOTATION PROCESS PLANT

Equipment	Motor (kW)
Primary jaw crusher	75
Secondary cone crusher	160
Tertiary jaw crusher	37
Primary ball mill	320
Secondary ball mill	280

Source: *Aya (2021)*

TABLE 17.2 LIST OF REAGENTS AND GRINDING MEDIA USED AT THE EXISTING FLOTATION PROCESS PLANT
List of Consumables
Balls 100 mm
Balls 60 mm
Ammonium Dibutyl Dithiophosphate
Sodium Butyl Xanthate
Copper sulphate
Pine oil

Source: *Aya (2021)*

17.2 EXISTING CYANIDATION PLANT

The existing cyanidation plant is composed of two (2) production lines, referred to as North Line and South Line, to produce silver ingots. Both lines are identical.

Silver mineralized material from the mine is crushed using a 55-kW jaw crusher and a 75-kW cone crusher.

Crushed mineralized material is stored in two silos, each dedicated to the two (2) identical production lines (North and South). The crushed mineralized material is further reduced in size by being conveyed to a grinding circuit in closed-circuit with cyclones. The pump box receives the 132-kW ball mill discharge and a downstream thickener overflow. The slurry is pumped to the cyclones where the underflow is fed to the ball mill feed chute along with the conveyed crushed mineralized material from the silo. The cyclones overflow is transferred a thickener prior to cyanidation.

The cyclones overflow of each line is densified in its own thickener, whereas the underflow is pumped to the first cyanidation tank of each dedicated leaching circuit. The thickener overflow, as previously noted, is recirculated back upstream to the pump box of the grinding circuit.

Each cyanide leaching circuit (North Line and South Line) consists of four (4) identical agitated tanks operating in series. NaCN and H_2O_2 are added to the leaching circuit.

From the last leaching tank, the material is transferred to five counter-current decantation ("CCD") thickeners. Each is 12 m in diameter. The overflow solution from each thickener is enriched by being pumped to the preceding thickener. The slurry underflow is depleted from its silver content by being pumped down to the next thickener. The underflow from the final CCD thickener is pumped to a tailings pump box, from which the tailings slurry is pumped to the existing tailings pond. The overflow solution from the first CCD thickener is transferred for silver recovery.

The silver recovery section is in a covered building. The North Line and South Line overflow solutions are combined in this section. Silver recovery is done by the Merrill-Crowe process by using zinc dust cementation.

The filter-press sludge (silver mud) from the Merrill-Crowe is dried, calcined in a static furnace, and then smelted. Silver ingots are the final product from the furnace.

Error! Reference source not found. Table 17.3 summarizes the existing and operating comminution equipment at the cyanidation plant.

TABLE 17.3
EXISTING COMMINUTION EQUIPMENT AT THE CYANIDATION PROCESS PLANT

Equipment	Motor (kW)
Jaw crusher	55
Cone crusher	75
Ball mill (North Line)	132
Ball mill (South Line)	132

Source: *Aya (2021)*

Table 17.4 lists the reagents and grinding media that are currently being utilized at the existing cyanidation process plant.

TABLE 17.4
LIST OF REAGENTS AND GRINDING MEDIA USED AT THE EXISTING CYANIDATION PROCESS PLANT

List of Consumables
Sodium cyanide
Lime powder
Zinc powder
Lead nitrate
Balls 70 mm
Borax
Hydrogen peroxide
Iron sulphate

Source: *Aya (2021)*

17.3 NEW TREATMENT PLANT NO. 3

The Feasibility Study for this new facility is currently in progress and further details will be made available when the Feasibility Study has concluded. This new process plant is designed to treat 2,000 tpd through a flowsheet consisting of:

- Crushing and grinding to produce a P_{80} product of 100 microns;

- Gravity concentration integrated within the grinding circuit to remove coarse silver followed by intensive cyanidation of the gravity concentrate;

- Bulk sulphide flotation of the gravity tailings. The flotation section features roughers followed by three (3) cleaner stages with regrinding of the 1st cleaner concentrate;

- Leaching of the flotation concentrate followed by counter-current decantation (CCD) to provide a pregnant leach solution feed to the refinery. The flotation concentrate from the Plant No. 2 (existing flotation plant) will also be fed to the concentrate leach section;

- CCD tailings will be combined with the rougher flotation tails and leached in a separate tailings leach section. Dissolved silver will then be adsorbed onto activated carbon in a downstream carousel CIP plant;

- A split Anglo American Research Laboratories (AARL) elution circuit will strip silver from the loaded carbon and regenerate the carbon before it is re-introduced into the Carbon in pulp (CIP); and

- The pregnant eluate from the AARL elution will be combined with the pregnant leach solution from the CCD thickeners and with the pregnant solution from the existing cyanidation plant (Plant No. 1) as feed to a Merrill-Crowe cementation step. The resultant precipitate will be smelted to produce silver doré bars.

A block flow diagram of the proposed new process plant is shown in Figure 17.1.

FIGURE 17.1 NEW NO. 3 TREATMENT PLANT

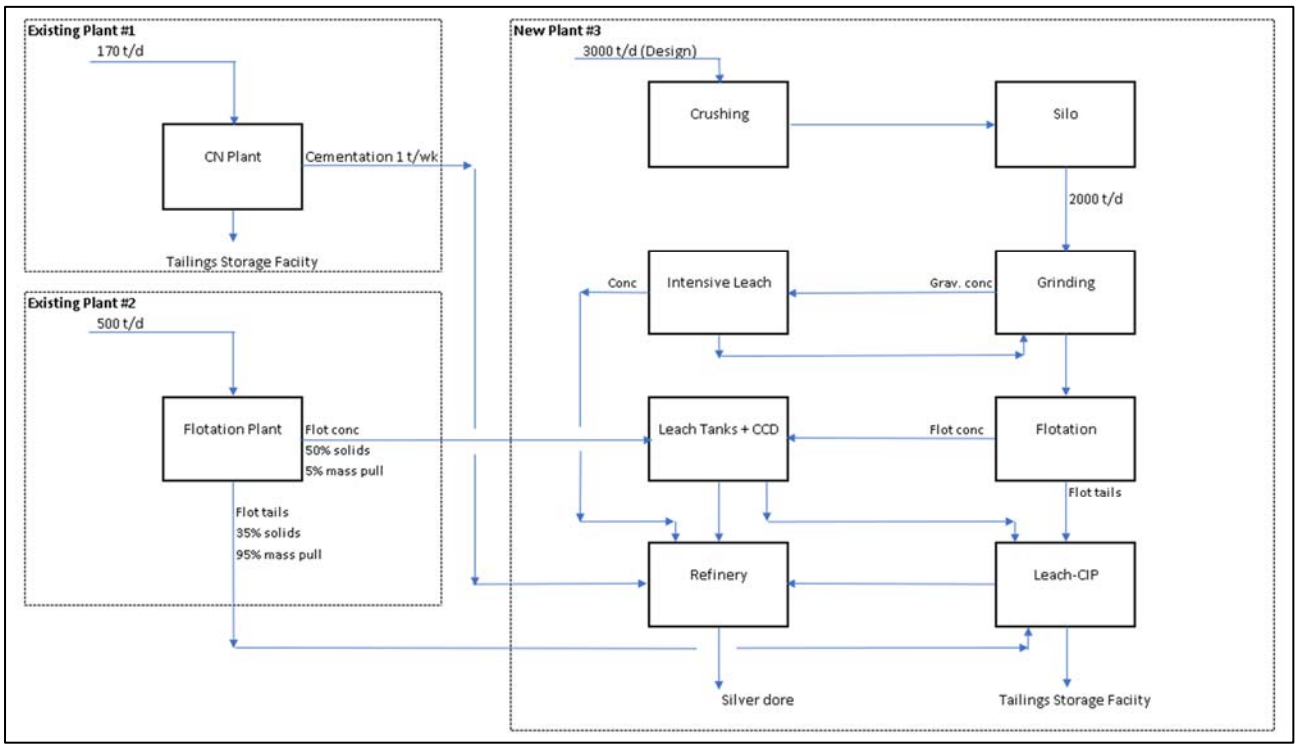

Source: *DRA (2021)*

18.0 PROJECT INFRASTRUCTURE

The current Zgounder Project infrastructure includes the underground mine, repair shop and warehouse, explosive magazine, flotation plant, cyanidation plant, tailings storage facility and water ponds, water treatment plant, water lines, electric air compressors, mine office, drill core shack, accommodation camp, and site access roads (including bridges and drainage), and diesel generators (Figure 18.1). See Figure 18.2 for location of the flotation plant. The site access roads include a permanent bridge at the mine entrance and appropriate drainage to allow vehicles to cross the Zgounder River.

Electrical power to the Project is provided by two substations connected to the national power grid at Askaoun, the nearest village to the Zgounder Mine. The substations are one unit having three x 1,000 kVA for 3,000 kVA and the second one having three x 500 kVA for 1500 kVA, which provide power sufficient for Zgounder operations. In addition to the national grid power, three diesel 1,000 kVA (850 kW) standby generation units are on-site. Prior to the national grid connection, two of the generators were run in parallel and the third generator was a spare.

FIGURE 18.1 INFRASTRUCTURE AT THE ZGOUNDER MINE SITE

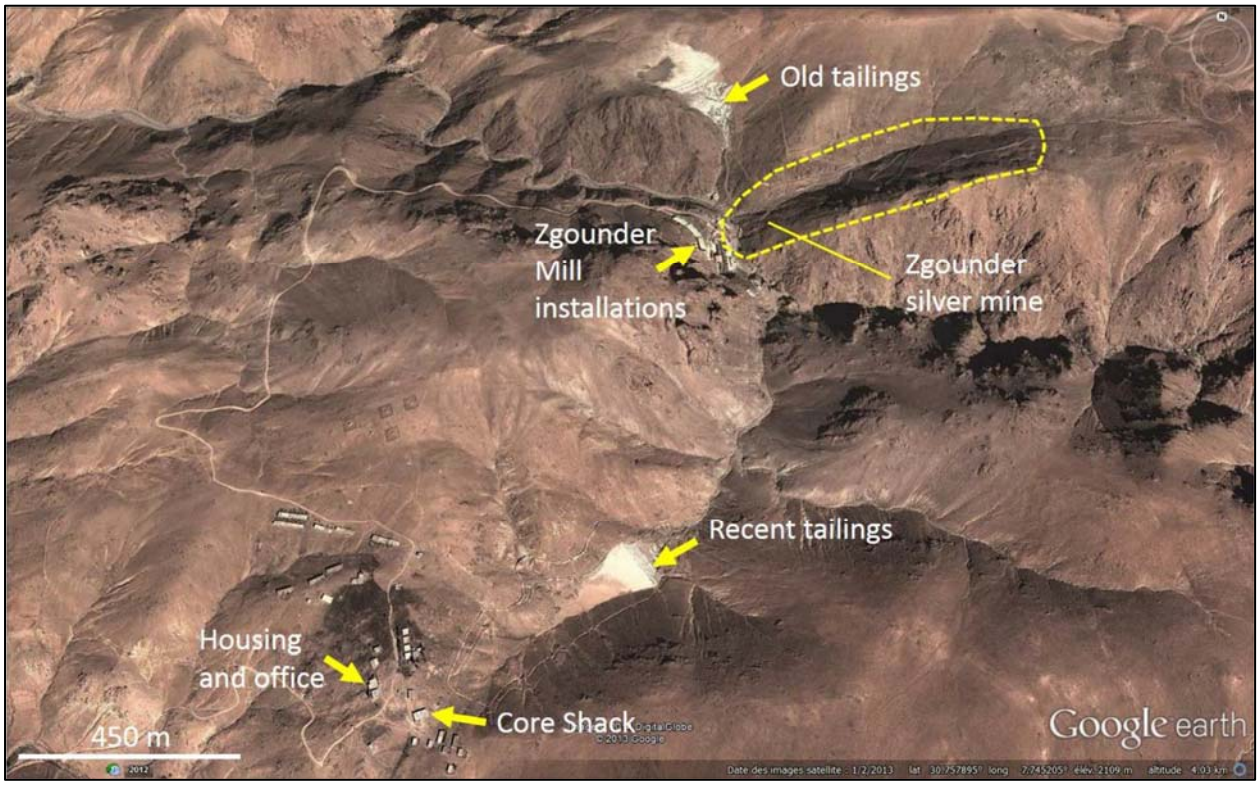

Source: *GoldMinds (2018)*

FIGURE 18.2 ZGOUNDER FLOTATION PLANT

Source: *Aya (2021)*
Description: *The flotation plant is the building complex to the right in the photograph.*

19.0 MARKET STUDIES AND CONTRACTS

This section is not applicable to this Technical Report.

20.0 ENVIRONMENTAL STUDIES, PERMITS, AND SOCIAL OR COMMUNITY IMPACTS

The Zgounder Silver Mine site has a very long mining history and can be described as a "brownfield site". The surface mineralized showings were first exploited as far back as the 10th to 12th centuries. More recent mining and processing activities existed between the 1950s and 1970s, which was followed by a continuous operation from 1982 to 1990. The '82 to '90 process plant was a 200 tpd facility using cyanide leaching of the whole mineralized material feed.

Currently, the 200 tpd leach plant is operating as well as a recently-constructed 500 tpd flotation plant. The current, main features of the Zgounder Mine are shown in Figure 20.1. Three lined tailings/water storage facilities, a historical tailings facility and a the 500 tpd plant (white objects, centre) as well as significant amounts of roads are evident. The 200 tpd leach plant is the dark object (left and near "Mine") and a historic tailings facility is north of the leach plant. A small river, the Zgounder "oued", flows west through the Mine Property, passing close to the leach plant.

FIGURE 20.1 ZGOUNDER MINE SITE 2021

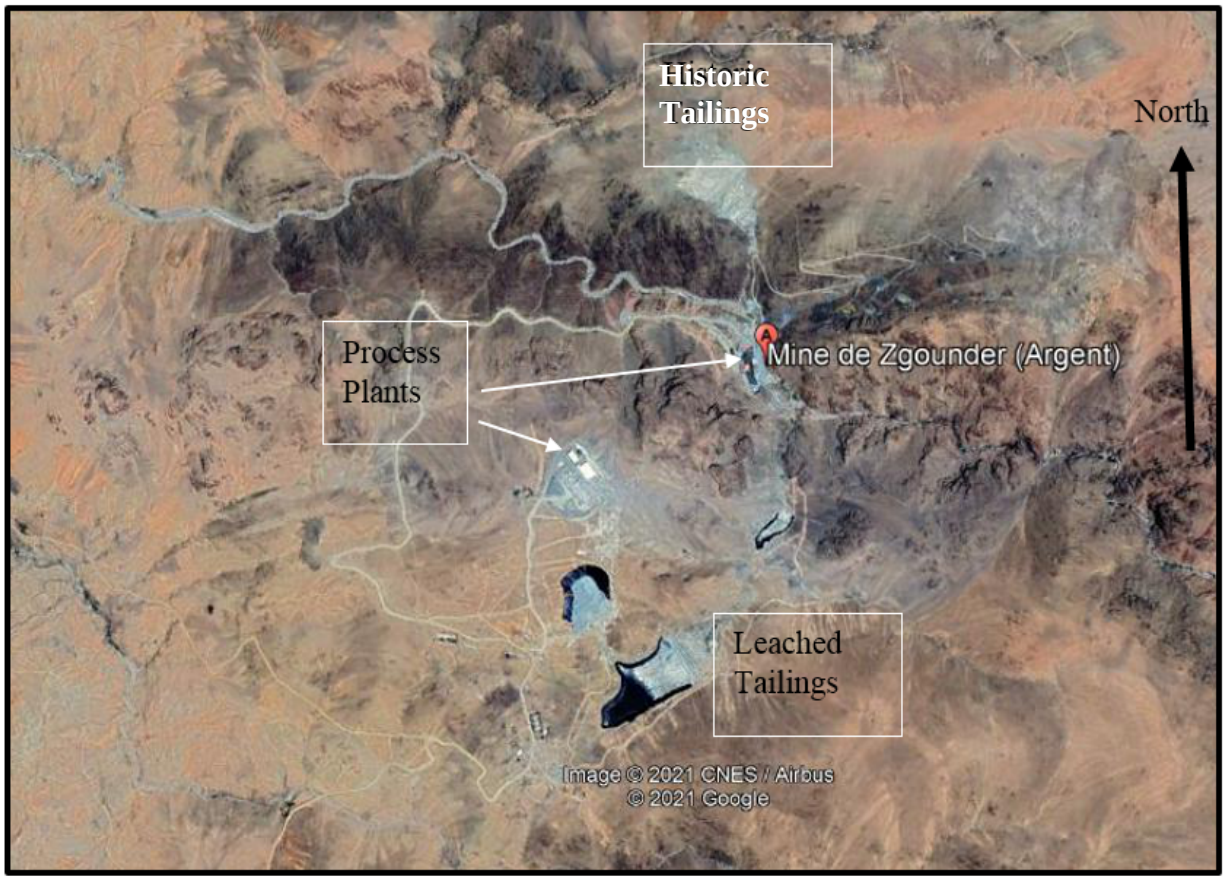

20.1 ENVIRONMENTAL IMPACT ASSESSMENT STUDY

20.1.1 Introduction

The first study of Environmental Impact Assessment (EIA) at the Zgounder Mine was prepared in 2013 by Hydraumet Morocco.

The land area related to this impact study is covered by the title No 09/2096 provided by the Mining Department in Rabat. An operating license No. 2306 including prospecting license, surface rights and access to the Property and allowing any type of mining was delivered to Maya Gold and Silver Inc. by the ONHYM.

The Zgounder Millenium Silver Mining S.A received the environmental acceptability for operating the Zgounder Mine from the prefecture of Agadir Ida-Outanane on August 15, 2014 (Figure 20.2).

FIGURE 20.2 CERTIFICATE OF ENVIRONMENTAL ACCEPTABILITY FOR OPERATIONS AT ZGOUNDER MINE

المملكة المغربية
وزارة الداخلية
ولاية جهة سوس ماسة درعة
عمالة أكادير إداوتنان
قسم التعمير والبيئة
مصلحة البيئة

أكادير في: .....

2014 أكتوبر 15

قرار رقم : 2014/21

قـــرار الموافقـــة البيئيـــة
والي جهة سوس ماسة درعة و عامل عمالة أكادير إداوتنان

- بناء على القانون رقم 12.03 المتعلق بدراسات التأثير على البيئة الصادر بتنفيذه الظهير الشريف رقم 1.03.60 الصادر في 10 ربيع الأول 1424 (12 ماي 2003) لاسيما المواد 1 و 2 و7 و19 منه؛
- بناء على المرسوم رقم 2.04.563 الصادر بتاريخ 5 ذو القعدة 1429 (4 نونبر 2008) المتعلق باختصاصات وسير اللجنة الوطنية واللجان الجهوية لدراسات التأثير على البيئة؛
- بناء على المرسوم رقم 2.99.922 الصادر في 6 شوال 1420 (13 يناير 2000) في شأن تنظيم واختصاصات كتابة الدولة لدى وزير إعداد التراب الوطني والبيئة والتعمير والإسكان المكلفة بالبيئة؛
- بناء على المرسوم رقم 2.07.1303 الصادر بتاريخ 4 ذو القعدة 1428 (15 نونبر 2007) المتعلق باختصاصات وزيرة الطاقة والمعادن والماء والبيئة؛
- بناء على قرار وزيرة الطاقة والمعادن والماء والبيئة رقم 2558.07 الصادر في 19 من ذي القعدة 1428 (30 نوفمبر 2007) بتفويض بعض الاختصاصات إلى كاتب الدولة لدى وزيرة الطاقة والمعادن والماء والبيئة المكلف بالماء والبيئة؛
- بناء على قرار كاتب الدولة لدى وزيرة الطاقة و المعادن و الماء والبيئة المكلف بالماء والبيئة رقم 470.08 الصادر في 27 صفر 1430 (23 فبراير 2009) المتعلق بتفويض الإمضاء إلى السادة الولاة، نيابة عن كاتب الدولة لدى وزيرة الطاقة والمعادن والماء والبيئة المكلف بالماء والبيئة، على قرار الموافقة البيئية المنصوص عليه في المادة 7 من القانون 12.03 المشار إليه أعلاه؛
- بناء على قرار والي جهة سوس ماسة درعة رقم 90 بتاريخ 2009/09/07 القاضي بإحداث اللجنة الجهوية لدراسة التأثير على البيئة بجهة سوس ماسة درعة ؛
- بناء على رأي اللجنة الجهوية لدراسة التأثير على البيئة المنعقد **بتاريخ 07 غشت 2014**.

قرر ما يلي :

المادة 1 :تمنح الموافقة البيئية لمشروع **"إعادة فتح و تأهيل منجم الفضة بموقع الزكندر** بالجماعة القروية **أسكاون**، إقليم **تارودانت** والمقدم من طرف شركة « **ZGOUNDER MILLENIUM SILVER MINING S.A** »

المادة 2 : يلتزم صاحب المشروع باحترام خلاصات دراسة التأثير على البيئة وبنود دفتر التحملات المرفق بهذا القرار.

المادة 3 : تعتبر هذه الموافقة البيئية لاغية إذا لم يتم إنجاز المشروع خلال أجل أقصاه خمس سنوات ابتداء من تاريخ الحصول عليها.

والي جهة سوس ماسة درعة

والي جهة سوس ماسة درعة
عامل عمالة أكادير إداوتنان

امضاء : محمد اليزيد زلو

Source: *P&E (2021)*

All necessary authorizations for the use of public water must be obtained from the Water Basin Agency of Souss Massa Draa, including the spring water or groundwater necessary for the mining process: the discharges of treated wastewater into Zgounder River.

Additional permits and (or) modifications to the existing ones may be required to achieve a possible expansion of the operations.

The first study of Environmental Impact Assessment (EIA) at the Zgounder Mine was completed in 2013 by Hydraumet Morocco. The Certificate of Environmental Conformity was delivered in 2014 by the Moroccan authorities to Aya, and an Environmental Monitoring Plan was adopted that year. Since then, quarterly site inspections have been conducted by Tevari Environment with monitoring of water and soil quality.

20.1.2 Analysis of the Legislative and Regulatory Framework

This Technical Report section defines the legal and regulatory framework governing the mining activity and the extraction of metal. The most important highlights are summarized below:

- Legal Texts
- Law 33-13 (2016), Mining Code; and
- Decree n°2-15-807 (April 20th, 2016), on the application of the law 33-13.

- Related Legal Texts
  - Dahir n°1-14-09 of March 2014 on the Environmental Code.
  - Dahir No. 1-69-170 of July 1969 on the protection and restoration of soil.
  - Order of the Director of industrial production and mining of December 29, 1954 as amended and supplemented by Decree of the Minister of Energy and Mines No. 167-01 of 21 Shawwal 1421 (16 January 2001) regulating the technical conditions for storage of explosives, detonators and fireworks firing explosives.
  - Vizierial order dated 2 January 1932 (23 Sha'ban 1350) regulating the use of explosives in quarries and construction sites, as amended by the Vizierial decree of February 24, 1940.
  - Royal Decree of 30 January 1954 (24 Jumada I 1373) on the control of explosives.
  - Law No. 11-03 on the protection and enhancement of the environment.
  - Law No. 12-03 on studies of environmental impact.
  - Decree No. 2-04-563 of November 4, 2008 on the functions and operation of the national committee and regional committees studying environmental impact.
  - Decree No. 2-04-564 04 November 2008 laying down rules for the organization and conduct of the public inquiry into the project subject to the studies of environmental impact.
  - Law No. 13-03 on the effort against air pollution.
  - August 25, 1914 Dahir regulating unhealthy institutions, inconvenient or dangerous, as amended and its implementing regulations.
  - Law No. 10-95 on the water.
  - Law No. 28-00 on waste management and disposal.
  - Decree No. 2-07-253 of 18 July 2008 concerning the classification of waste and establishing a list of hazardous waste.

- Decree No. 2-97-787 of 4 February 1998 on water quality standards and inventory of the degree of water pollution.
- Law No. 78-00 on municipal charter.
- Law No. 12-90 on the town and its implementing Decree No. 2-92-832.
- 65-99 Act on the Labour Code.

According to Hydraumet, resumption of the Zgounder Project required four permits:

- **Land Title.** The land title No.09/2096 has been provided by the Ministry of Energy, Mines and Sustainable Development.

- **Operating License by Administrative Authorities.** ONHYM delivered to Maya an operating license No. 2306 including prospecting license. This license provides surface rights and access to the Property and allows any type of mining.

- **Building Permits.** All the necessary premises for the operation of the mine already exist on the site. The new buildings will be subject to obtaining a building permit provided by the Prefecture of Agadir Ida-Outanane.

- **Authorizations for Use of Public Water.** All necessary authorizations for the use of public water must be obtained from the Water Basin Agency of Souss Massa Draa, including the spring water or groundwater necessary for the mining process and the discharges of treated wastewater into oueds.

20.1.3 Other Legal Conventions and Guidelines Applicable to the Project

Five international and the two regional conventions ratified by Morocco are applicable to this Project. In the absence of regulation at national level, international guidelines are applied. Many Moroccan institutions and technical departments are directly involved in the management of the environment, including eight Ministries and three councils, or bodies. At the regional level, there exist the Watersheds and Hydrolics agency, the Provincial Directorates of Agriculture, and the Urban Agencies (Regional Committees impact studies on the environment).

20.2 SOCIAL BASELINE SURVEYS

A Socio-Economic survey was conducted by Hydraumet in 2013, in Askaoun and the villages that belong to the territory of the Province of Taroudant. This survey was conducted in close collaboration with local authorities (Caïdat of Askaoun and president of the town). Social or community impacts related to the project were discussed during the Hydraumet study, mainly:

- Air quality: mainly dust control from the roads and the tailings pounds;

- Sound characterization and protection: for underground miners and operators of noisy machinery;

- Storm water runoff: it was mentioned that difficulties occurred in the past due to heavy rainfall that have caused flooding and damages;

- Groundwater controls: secured and protect all tanks and reservoirs containing chemical products, oil, grease or combustibles, from leakages or spills by installing basins or appropriate collector devices;

- Wastewater discharges: identification and control, by septic tanks or other methods of all sewers from the process plant;

- Soil Protection: re-vegetation of unused spaces to limit erosion;

- Fauna and Flora: mitigation of the impacts of the mine on wildlife measures are those required to bring a diversity of flora and fauna as the operation of the mine and especially during his rehabilitation; and

- Usage of cyanide: this item is fully discussed elsewhere in this Technical Report.

20.3 ENVIRONMENTAL BASELINE SURVEYS

20.3.1 Water Sampling

The water sampling was completed in June 2013. Nine water collecting points have been identified in the vicinity of the Project site for a reference of the groundwater and surface water in the study area. Analyses were performed on chemical parameters (sulphide (H_2S), parameters of organic pollution (BOD5, COD, TSS, dissolved O_2), and parameters of heavy metal pollution (cyanide, lead, mercury, arsenic).

Table 20.1 gives the coordinates and identification of the water sampling locations that are shown in Figure 20.3 and described below.

TABLE 20.1
WATER SAMPLING COORDINATES AND THEIR IDENTIFICATION

Sample No.	Points	Lambert Coordinates		Identification
		X (m)	Y (m)	
M 1	Source Tinghrif	275,756	416,642	Water Source
Ech 2	Amsirar	275,645	416,699	Water well
Ech 3	Ain Izegharne	273,737	417,787	Water source
Ech 4	Flow Tassiouite	274,361	419,047	Surface water
Ech 5	Ain macoste	274,336	419,039	Water sourcde
Ech 6	Leachate Dam	275,492	420,758	Leachate discharge
Ech 7	Downstream dam			Leachate discharge
Ech 8	Dam	275,421	419,387	Leachate discharge
Ech 9	On the Zgounder River	275,606	420,338	Surface water

FIGURE 20.3 WATER LOCATIONS SAMPLED BY HYDRAUMET IN JUNE 2013

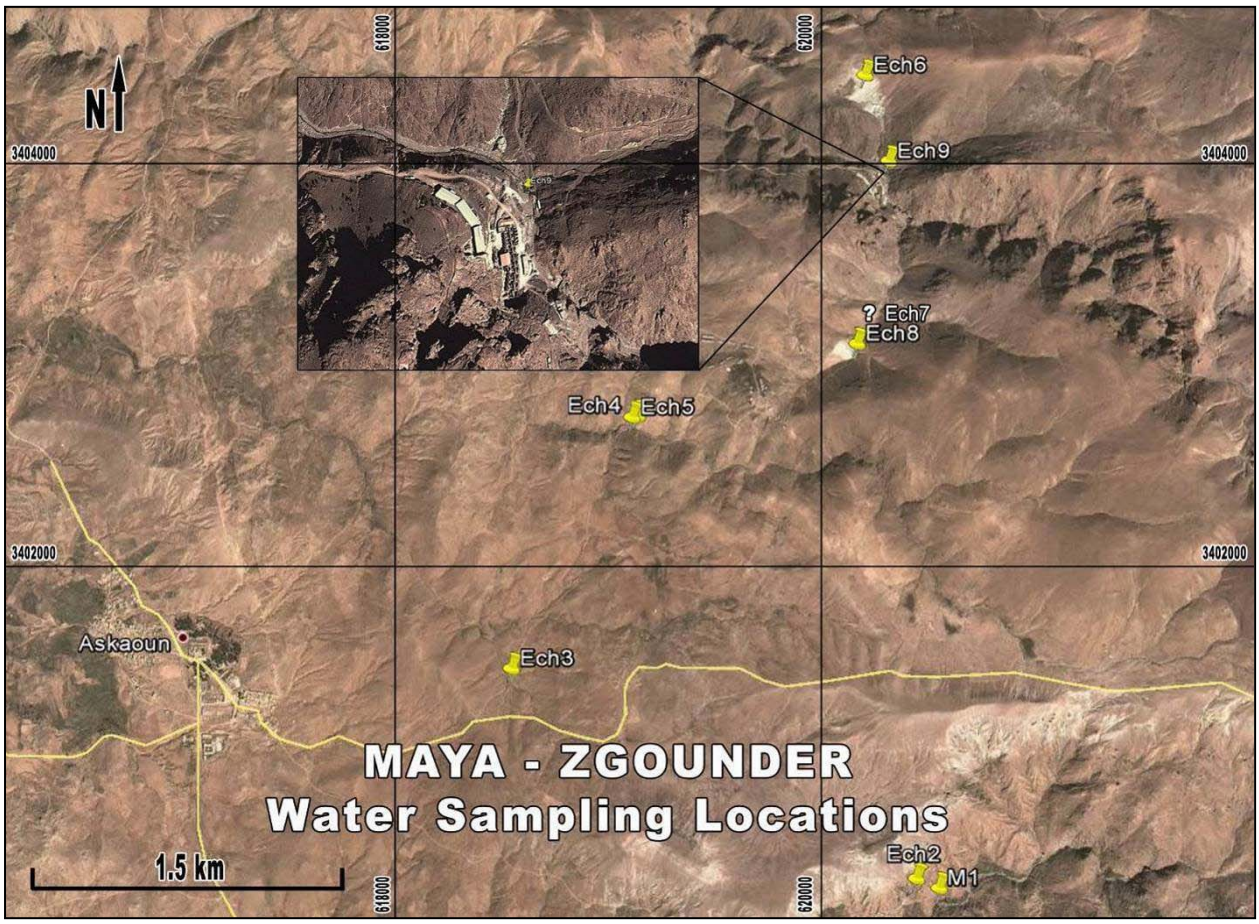

The interpretation of the analyses results of nine samples taking from several locations around the Zgounder Mine (before the re-start of operations at Zgounder Mine by Maya Gold and Silver) are listed below:

- **M1 (Source Tineghri tiliwo Tamaloute):** In comparison with water quality standards for surface water source Tineghri tiliwo Tamaloute results are excellent;
- **Ech2 (Well Amsirar):** Amsirar Well waters are in the drinking water standards and require a simple physical treatment and disinfection to fit human consumption needs. They are not polluted by liquid discharges from the Zgounder Mine;
- **Ech 3 (Ain Izagharne):** The Ain Izegharne water is of excellent quality;
- **Ech 4 Ain Tasstiwite:** The Ain Tasstiwite water is of excellent quality;
- **Ech 5 Ain Zarghane at 9 km**: The main Zarghane water is of excellent quality;
- **Ech 6 (old tailings):** The leachate from the old dam has characteristics are compliant with direct release into the environment standards;

- **Ech 7 (aval of the recent tailings):** Downstream of the dam: Waters downstream of the new tailings are compliant with direct discharges standards. These waters were not contaminated by solid and liquid wastes from the Zgounder Mine;

- **Ech 8 (recent tailings):** Water collected on the surface of the new tailings: The analytical results revealed that the accumulated water is high in cyanide with upper limits for direct release into the environment values levels. This content comes from previous processing activities of CMT at the Zgounder Mine. There is a risk of leaking into surface water and soil pollution; and

- **Ech 9 (Zgounder River):** Analyses show that the waters of the Zgounder River located about 1 km south of the new tailings have high cyanide content, making it a poor water quality body in this setting.

20.3.2 Soil Sampling

ENGITECH/TEVARI is responsible for the environmental monitoring at the Zgounder site. The monitoring objective is the integration of the environmental issue within the Zgounder Mine activities. TEVARI was responsible to the drafting of the Environmental Monitoring Plan ("EMP") of 2014 and has since then done the inspections on a quarterly basis. Available reports range from 2015 to 2021. No samples were taken as part of the EIE of 2013. However, soil sampling and monitoring was added to the 2014 EMP.

Four samples were taken from the Zgounder site in July 2014, and were analyzed at the certified laboratory IPROMA, a subsidiary of ALS Minerals (Spain). Those samples were taken during the first visit of ENGITECH prior to the re-start of Zgounder operations, and are considered as reference samples. It is obvious that for Zgounder Mine site, the initial state is not the logical reference as the Zgounder Mine was already in operation. Two samples taken from tailings ponds (the old and the new tailings ponds) show signs of toxicity by arsenic and lead (Table 20.2).

TABLE 20.2
ANALYSES OF THE SOIL SAMPLES TAKEN FROM ZGOUNDER SITE (IN MG/KG)

TABLE 20.2 ANALYSES OF THE SOIL SAMPLES TAKEN FROM ZGOUNDER SITE (IN MG/KG)									
Ground	**Arsenic**	**Mercury**	**Cyanide**	**Lead**	**Cadmium**	**Nickel**	**Copper**	**Iron**	**Aluminum**
Old Tailings	210	0.6	<130	270	<1	38	230	60,000	59,000
New Tailings	140	2.3	<130	180	2.5	<25	110	35,000	39,000
Terrasses/AD	1500	1.8	<130	1700	6.1	49	1000	160,000	71,000
Terrasses/ND	49	0.7	<130	90	<1	<25	80	27,000	41,000
Norme vocat	30	2.0	---	200	2.0	50	100	---	1,100
anomalies naturelles	60-284	>2.3	550 en Zl	100-10,000; 1250 Zl	2-45	130-2075	65-160; 500 Zl	250-11420; 1250 Zl	---

20.3.3 Air Quality

Air quality was not included in the environmental baseline chapter of the 2013 EIE nor in the 2014 EMP. As discussed in the GoldMinds Technical Report (2014b), the site characterization should investigate the air quality at the site mine and in the vicinity. The results would be compared with the values of the Decree on the limitation of air pollution in the mining sector.

20.3.4 Noise

Aya considers the noise impact in the environmental monitoring of the Zgounder site. The Zgounder Mine is located 5 km from the Village of Askaoun, and therefore noise impact is not considered to be an issue for the villagers. Despite the distance to the Zgounder location, some noise measurements have to be made to determine if the activities of the mining operations emit unacceptable levels of noise and to evaluate the noise impact of the principal noise sources (explosions, transport equipment, mine ventilating fans, crushers, grinding mills, etc.).

20.3.5 Biodiversity

Biodiversity was not included in the environmental baseline chapter of the 2013 EIE nor in the 2014 EMP.

20.3.6 Impact Assessment

The 2013 Hydraumet study examined and measured the magnitude, both positive and negative effects, taking into account the different stages of the Zgounder Mine. The environmental impacts related to the Zgounder Project may affect the following areas:

- The physical environment.
- The biological environment.
- The human environment.

Impacts on the natural environment may be:

- The change in air quality.
- The change in water quality.
- Changing soil.
- Disruption of wildlife.

20.4 ENVIRONMENTAL MONITORING

20.4.1 2014 to 2020 Impact Assessments

As noted above, an Environmental Monitoring Plan was validated by the Moroccan authorities in 2014, and the firm TEVARI has conducted quarterly site visits since 2015. Two aspects were considered material: water and soil quality.

The sampling showed that water quality has been periodically impacted in the immediate surroundings of the Zgounder Mine site. However, the sample point 3 km downstream ("O.Zgounder Aval"- Figure 20.4) has been consistently above water quality norms. This result indicated that the Zgounder Mine has no significant impact on the regional environment.

Soil quality monitoring done at the same downstream point also indicated no significant impact on the regional environment.

FIGURE 20.4 WATER SAMPLING POINTS FROM 2015 TO 2021

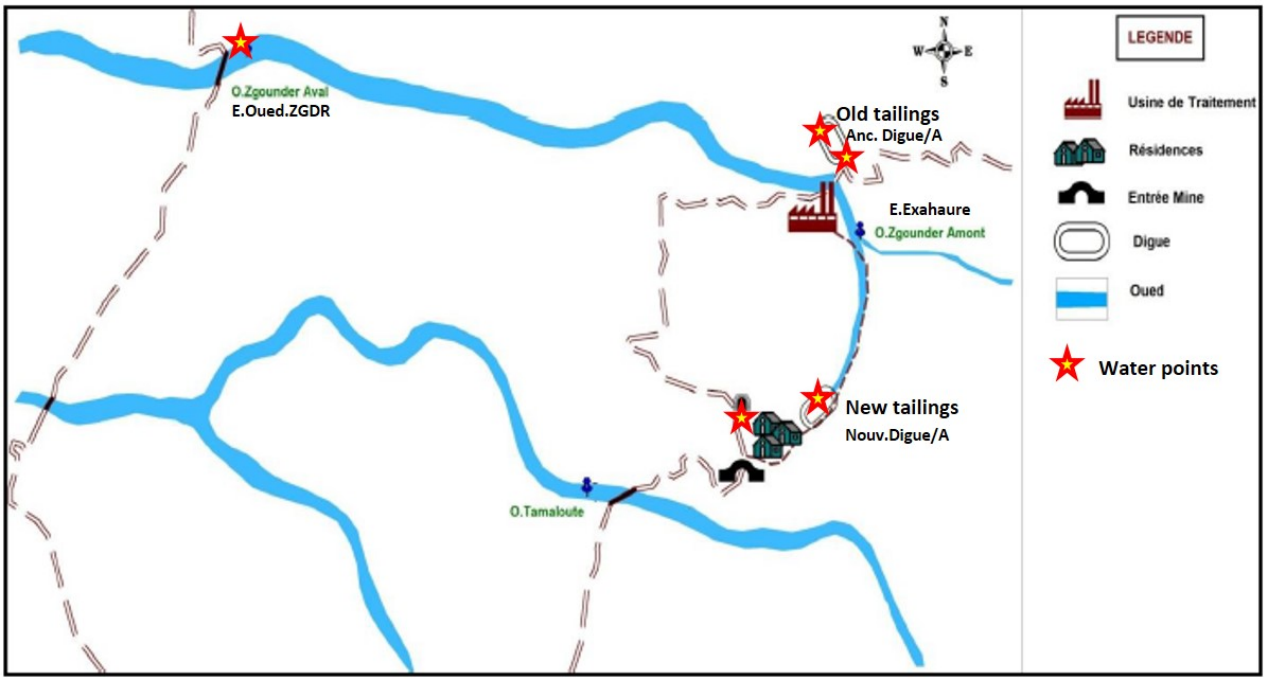

Source: *P&E (2021)*

20.4.2 2021 Environmental Impact Assessment

In 2020, Aya contracted NOVEC to conduct a new Environmental and Social Impact Assessment (ESIA) as part of the Zgounder Silver Mine Extension Project. The International Finance Corporation's Performance Standards were applied in defining the scope and terms of reference of this new ESIA.

Site visits were scheduled between January and May 2021, to cover environmental and social baseline data acquisition, and the ESIA entered the public consultation phase in September 2021. The validation process is underway as of the effective date of this Technical Report, and the final "Environmental Acceptability" is expected in late-January 2022.

20.5 MINE CLOSURE

The current environmental law does not state detailed requirements for mine closure. The ongoing ESIA will present a chapter on mine closure, with the detailed costs and requirements. General guidelines for mine site reclamation are stated in the 2013 EIE.

Like any industrial activity, mining can have negative impacts on the environment. The redevelopment proposals aim to eliminate the danger of the abandoned excavations and propose solutions that will help the soils stabilization and the site reintegration.

The redevelopment options that can be considered for the reclamation of the Zgounder Silver Mine are as follows:

- **Return to an Agricultural State.** This option is a recovery of the vegetation around the site for agriculture, forestry, landscape, ecological, etc. The techniques are generally fairly well understood, they allow recovering after restoration, soil with agronomic potential identical to the existing soil before extraction;

- **Reforestation.** This option consists of a forest revegetation to comply with strict constraints, in particular the preparation of the soil, the choice of species and plants as well as maintenance; and

- **Reclamation.** The preferred option for the reclamation of the mine is the redevelopment of land for reforestation purposes. The steps required are four-fold: 1) securing of berms; 2) properly sloping edges; 3) planting a plant screen on the berms by local species of trees and shrubs adapted to the soil conditions of the site that will be attractive for the mine and a habitat for local wildlife; and 4) creation of water bodies, the banks of which will have a sinuous contour and depth adapted to provide habitat for wildlife. Any buildings or equipment on surface will be sold or recycled if possible, or otherwise demolished, and waste will be moved from the site to an appropriate offsite waste management facility. All site areas and roads not required for long term site management will be broken-up, covered with overburden as needed and revegetated.

21.0 CAPITAL AND OPERATING COSTS

This section is not applicable to this Technical Report.

22.0 ECONOMIC ANALYSIS

This section is not applicable to this Technical Report.

23.0 ADJACENT PROPERTIES

There are no adjacent properties contiguous with the Zgounder Property and the author of this Technical Report section is not aware of any significant exploration activities by other companies. The closest mines are Hajjar (Zn, Pb, Cu and Ag) to the north and Imini (Mn) to the east, which are each approximately 50 km from the Zgounder Silver Mine.

Altus Strategies Plc. recently acquired the Izouga copper-silver project, approximately 20 km southeast of Zgounder Property. Izouga covers an area of 24 km^2.

24.0 OTHER RELEVANT DATA AND INFORMATION

To the best of this Technical Report authors' knowledge, there are no other relevant data, additional information, or explanation necessary to make this Technical Report understandable and not misleading.

25.0 INTERPRETATION AND CONCLUSIONS

The mineral exploration results for the Zgounder Silver Property have been very positive with a significant upgrade in the Mineral Resources since March 2021. The Property shows further upside potential and additional exploration is warranted.

The authors of this Technical Report have reviewed and accepted the December 2021 Mineral Resource Estimate for the Zgounder operation as developed by Marc-Antoine Audet, Ph.D., P.Geo. for Aya Gold & Silver.

The authors of this Technical Report are satisfied that the database and grade estimation methodology as described meet the minimum requirements necessary for the reporting of Mineral Resources.

At a cut-off grade of 65 g/t Ag, pit-constrained updated Measured and Indicated Mineral Resource totals 514 kt grading 357 g/t Ag for 5.9 Moz Ag. At a cut-off grade of 75 g/t Ag, out-of-pit updated Measured and Indicated Mineral Resource totals 9.0 Mt grading 309 g/t Ag for 89.3 Moz Ag, and updated Inferred Mineral Resource totals 542 kt grading 367 g/t Ag for 6.4 Moz Ag. At a cut-off grade of 50 g/t Ag, tailings updated Indicated Mineral Resource totals 272 kt grading 94 g/t Ag for 817 koz Ag. The effective date of this updated Mineral Resource Estimate is December 13, 2021.

The updated Measured and Indicated Mineral Resources for Zgounder totalling 9.8 Mt averaging 306 g/t Ag for 96.1 Moz Ag represent an increase of 116% compared to the previous (March 2021) Measured and Indicated Mineral Resources of 44.4 Moz Ag. The updated Inferred Mineral Resources for Zgounder totalling 542 kt averaging 367 g/t Ag for 6.4 Moz Ag represents an increase of 1,519% compared to the previous (March 2021) Inferred Mineral Resources of 395 koz Ag.

The Updated Mineral Resource Estimate incorporates drilling carried out on Zgounder from February 2018 to September 2021. The Mineral Resource database update consists of 516 drill holes (surface and underground combined) for 41,932 m completed at Zgounder. The drilling successfully extended the east-west strike length of the Zgounder silver mineralization from 775 m to 1,100 m and at depth in successfully intersecting silver mineralization in the Exploration Target established by P&E (2021).

Three-dimensional block models were created for the Zgounder Deposit and for the historical tailings located a few hundred metres northwest of the mine site. A geological rock code system was introduced and assigned to the various lithological units and mineralized domains. Continuity directions were assessed based on the orientation of the domains and the spatial distribution of silver. Separate variograms were generated for 1.2 m down-hole silver composites within each domain. Mineralization modelling, grade estimation and Mineral Resource reporting were conducted using GEMS™, Leapfrog™, Snowden Supervisor™ and NPV Scheduler™ software. Ordinary kriging was used for grade estimation into 2.0 m x 2.0 m x 2.0 m model blocks.

Mineral Resources have been estimated using Ordinary Kriging of capped composites. Potentially economic mineralization has been identified by categorizing blocks based on a Nearest Neighbour ("NN") assignment. Blocks assigned a NN grade of 40 g/t Ag or higher are categorized as potentially economic mineralization, whereas blocks assigned a NN grade less than 40 g/t Ag are

categorized as waste. The Mineral Resource Estimates have classified into Measured, Indicated and Inferred based on a series of expanding search ellipsoids. This Mineral Resource Estimate will form the basis of Aya's initial Mineral Reserve Estimate in conjunction with the ongoing Zgounder Expansion Feasibility Study.

The authors of this Technical Report are not aware of any environmental, permitting, legal, title, taxation, socio-economic, marketing, political, or other relevant factors which may materially affect the Mineral Resource Estimate. A material decrease in metal prices used for the current Mineral Resource Estimate or a significant increase in operating costs could materially affect the cut-off and average grades and potentially result in a revised lower Mineral Resource Estimate tonnage.

26.0 RECOMMENDATIONS

The authors of this Technical Report recommend that issues noted in the database be corrected, and that the methodology implemented for the Mineral Resource Estimate as described be continuously reconciled and validated against actual production results.

An exploration budget of US$6.6M is recommended for Zgounder in 2022, for a total of 46,000 m of step-out and infill drilling on the Zgounder Mine Property (Table 26.1). The drill program is to focus on: 1) expanding the Mineral Resources along strike, particularly to the east, and at depth to the granite contact; and 2) advance Inferred Mineral Resources to Indicated Mineral Resources to support Mineral Reserve Estimates.

In addition, it is recommended that a Feasibility Study be completed to estimate Mineral Reserves and development of mine and site operations plans. Zgounder mineralized zone samples should be subject to Feasibility Study-level mineral processing and metallurgical testwork at an independent lab. The following metallurgical testwork program with budget of US$0.3M is recommended:

- Chemical characterization, including silver department;
- Physical characterization including standard comminution tests for crusher and grinding mill sizing;
- Gravity concentration tests;
- Flotation tests;
- Dewatering tests;
- Bottle roll tests on concentrates; and
- Merrill-Crowe cementation tests.

The overall cost of the Feasibility Study is estimated to be US$2.6M.

The total cost of the recommended Zgounder exploration and development program for 2022 is estimated to be approximately US$9.2M (Table 26.1).

TABLE 26.1 RECOMMENDED 2022 PROGRAM AND BUDGET FOR ZGOUNDER SILVER PROJECT	
Program	**Total (US$)**
Exploration	
Zgounder Geology	
Drilling – diamond drill holes (46,000 m)	3,619,000
Deviation surveys	183,000
Move between setups	41,000
Sample preparation	203,000
Absorption Atomic analyses	1,016,000
ICP multi-element analyses	201,000
Geophysical surveys	610,000
Sub-Total Geology	**5,873,000**
Geology - Equipment	
Sewing machines (DX 350 electric chainsaw)	6,000
Diamond cutting disc	7,000
Sample bags	2,000
CRM standards (Oreas 131a, 132a, 133a, 134a)	8,000
Waterproof sample tags	4,000
Office supplies	19,000
Protection equipment	4,000
Vehicle purchase	88,000
Total Geology - Equipment	**138,000**
Other	
Coreshack construction	63,000
Salaries	302,000
External consultants	189,000
Sub-Total Zgounder - Other	**554,000**
Total - Exploration	**6,565,000**
Development	
Feasibility study	2,600,000
Total	**9,165,000**

Note: *DDH = diamond drill hole.*

27.0 REFERENCES

ACA Howe International. 1999. Zgounder Silver Deposit Taroudant Province, Morocco – Review of Geology, Reserves, Plant and Metallurgical Testwork. Rapport Interne, 34p.

Baroudi, Z., El Beraaouz, H., Rahimi, A., Saquaque, A., Chouhaidi, M.Y. 1999. Minéralisations Poly Métalliques Argentifères d'Imiter (Jbel Saghro, Anti-Atlas, Maroc): Minéralogie, Évolution des Fluides et Mécanismes de Dépôt. Chronique de la Recherche Minière 536-537, 91–112.

Boily, M. 2012. The Zgounder Silver Deposit Taroudant Province, Kingdom of Morocco. NI 43-101 Report, 120 pp.

Bounajma, H. 2002. Le Gisement de Zgounder: Données et Réflexions Géologiques. Rapport Interne de la Compagnie CMT; 7p.

Buggisch, W. and Flügel, E. 1988. The Precambrian/Cambrian Boundary in the Anti-Atlas (Morocco) Discussion and New Results. The Atlas System of Morocco, Lecture Notes in Earth Sciences, 15, 81-90.

Cheilletz, A., Levresse, G., Gasquet, D., Azizi Samir, M.R., Zyadi, R., Archibald, D. 2002. The Giant Imiter Silver Deposit: Neoproterozoic Epithermal Mineralization in the Anti-Atlas, Morocco. Mineralium Deposita 37, 772–781.

Clauer, N. 1974. Utilisation de la Méthode Rb-Sr Pour la Datation d'une Schistosité de Sediments Peu Métamorphisés : Application au Précambrien II de la Boutonnière de Bou Azzer – El Graara (Anti-Atlas, Maroc). Earth and Planetary Science Letters 4, 404-412.

CMT. 2004. Synthèse des Travaux de Recherche à Fin 2004, Rapport Interne; 13p.

Demange, M. 1977. Le Cadre Géologique du Gisement Argentifère de Zgounder (Massif du Sirwa, Anti-Atlas, Maroc). Notes Serv. Géol. Maroc, 267, 105-122.

Essarraj, A., Boiron, M-C., Cathelineau, M., Banks, D., El Boukhari, A. and Chouhaidi, M. 1998. Brines Related to Ag Deposition in the Zgounder Silver Deposit (Anti-Atlas, Morocco). European Journal of Mineralogy 10, 1201-1214.

Essarraj, A., Boiron, M-C., Cathelineau, M., Tarantola, A., Leisen, M. and Boulvais, P. 2016. Basinal Brines at the Origin of the Imiter Ag-Hg Deposit (Anti-Atlas, Morocco): Evidence Form LA-ICP-MS Data on Fluid Inclusions, Halogen Signatures, and Stable Isotopes (H, C, O). Economic Geology 111, 1753-1781.

Essarraj, A., Boiron, M-C., Cathelineau, M., Tarantola, A., Leisen, M. and Boulvais, P. 2017. Basinal Brines at the Origin of the Imiter Ag-Hg Deposit (Anti-Atlas, Morocco): Evidence Form LA-ICP-MS Data on Fluid Inclusions, Halogen Signatures, and Stable Isotopes (H, C, O) – A Reply. Economic Geology 112, 1273-1277.

GoldMinds Geoservices Inc. 2014a. NI 43-101 Technical Report Preliminary Economic Assessment Zgounder Silver Deposit, Kingdom of Morocco, Final Report. Prepared for Maya Gold & Silver Inc. by Duplessis, C., Gagnon, G., Rousseau, G., and Gagne, Jonathan. Effective Date: January 10, 2014. Issue Date: March 19, 2014. 228p.

GoldMinds Geoservices Inc. 2014b. NI 43-101 Technical Report Pre-Feasibility Study Zgounder Silver Deposit, Kingdom of Morocco Final Report. Prepared for Maya Gold & Silver Inc. by Duplessis, C., Gagnon, G., Rousseau, G., and Gagne, Jonathan. Effective Date: March 21, 2014. Issue Date: May 16, 2014. 251p.

GoldMinds Geoservices Inc. and SGS Canada Inc. 2018. NI 43-101 Technical Report Preliminary Economic Assessment Zgounder Silver Mine, Kingdom of Morocco. Prepared for Maya Gold & Silver Inc. by Duplessis, C., Rachidi, M., and Rousseau, G. Effective Date February 5, 2018. Issue Date February 22, 2018. Amended Date: March 16, 2018. 267 p.

Hydraumet, Study of Environmental Impact, Provisional Report, 183 pages, September 2013. Leblanc, M. 1975. Ophiolites Précambriennes et Gisements Arséniés de Cobalt (Bou Azzer, Maroc). Unpubl. Doctoral Thesis, Paris VI Univ., 329 p.

Marcoux, Eric. 2003. Expertise Minéralogique Appliquée à la Mise au Point d'un Procédé de Traitement Optimal, Février 2003.

Marcoux, E. and Wadjinny, A. 2005. Le Gisement Ag–Hg de Zgounder (Jebel Siroua, Anti-Atlas, Maroc): un Épithermal Néoprotérozoïque de Type Imiter. C. R. Geoscience, 337, 1439–1446.

Pasava, J. 1994. Geochemistry and the Role of Anoxic Sediments in the Origin of the Imiter Silver Deposit in Morocco, Vestnik Ceského Geologického Ustavu, 69, 1–11.

P&E Mining Consultants Inc. 2021. Technical Report and Updated Mineral Resource Estimate pf the Zgounder Silver Project, Kingdom of Morocco. Prepared for Aya Gold & Silver Inc., dated April 30, 2021 (with an effective date of March 1, 2021). 452 p.

Pelleter, E., Cheilletz, A., Gasquet, D., Mouttaqi, A., Annich, M., Camus, Q., Deloule, E., Ouazzani, L., Bounajma, H. and Ouchtouban, L. 2016. U/Pb Ages of Magmatism in the Zgounder Epithermal Ag-Hg Deposit, Sirwa Window, Anti-Atlas, Morocco, *in* Bouabdellah, M., and Slack, J.F., eds., of North Africa, Part II: Cham, Switzerland, Springer International Publishing, 143–165.

Petruk, W. 1975. Mineralogy and Geology of the Zgounder Silver Deposit in Morocco. Can. Mineral, 13, 43-54.

Popov, A.G., Millar, G. and Fettouhi, A. 1985. Carte Géologique Inédite au 1/500 Unpubl. BRPM Report.

Popov, A.G., Millar, G., Belhaj, O.K., Serment, R., Fettouhi, A. 1989. Gisement Argentifère de Zgounder: Etude des Mineralisations et des Roches Encaissantes Porteuses de Sulfures. Unpubl. BRPM Report.

Shandong Xinhai Mining Technology & Equipment Inc. 2017. Maya - Zounder Silver Ore Additional Test Results, 7 p.

Stacey, J.S. and Kramers, J.D. 1975. Approximation of Terrestrial Lead Isotope Evolution by a Two Stage Model, Earth Planet. Sci. Lett. 26, 207-221.

Thomassin J.F. 2003. Partie du Rapport, pages 17 à 43.

Yantai Xinhai Mining Research & Design Co., Ltd. 2016. Morocco Zgounder Millennium Silver Mining S.A - Silver Ore Test Report, 38 pp.

28.0 CERTIFICATES

CERTIFICATE OF QUALIFIED PERSON

WILLIAM STONE, PH.D., P.GEO.

I, William Stone, Ph.D., P.Geo, residing at 4361 Latimer Crescent, Burlington, Ontario, do hereby certify that:

1. I am an independent geological consultant working for P&E Mining Consultants Inc.
2. This certificate applies to the Technical Report titled "Technical Report and Updated Mineral Resource Estimate of the Zgounder Silver Project, Kingdom of Morocco", (the "Technical Report") with an effective date of December 13, 2021.
3. I am a graduate of Dalhousie University with a Bachelor of Science (Honours) degree in Geology (1983). In addition, I have a Master of Science in Geology (1985) and a Ph.D. in Geology (1988) from the University of Western Ontario. I have worked as a geologist for a total of 35 years since obtaining my M.Sc. degree. I am a geological consultant currently licensed by the Professional Geoscientists of Ontario (License No 1569).

   I have read the definition of "Qualified Person" set out in National Instrument 43-101 ("NI 43-101") and certify that, by reason of my education, affiliation with a professional association (as defined in NI 43-101) and past relevant work experience, I fulfill the requirements to be a "Qualified Person" for the purposes of NI 43-101.

   My relevant experience for the purpose of the Technical Report is:
   - Contract Senior Geologist, LAC Minerals Exploration Ltd. 1985-1988
   - Post-Doctoral Fellow, McMaster University 1988-1992
   - Contract Senior Geologist, Outokumpu Mines and Metals Ltd. 1993-1996
   - Senior Research Geologist, WMC Resources Ltd. 1996-2001
   - Senior Lecturer, University of Western Australia 2001-2003
   - Principal Geologist, Geoinformatics Exploration Ltd. 2003-2004
   - Vice President Exploration, Nevada Star Resources Inc. 2005-2006
   - Vice President Exploration, Goldbrook Ventures Inc. 2006-2008
   - Vice President Exploration, North American Palladium Ltd. 2008-2009
   - Vice President Exploration, Magma Metals Ltd. 2010-2011
   - President & COO, Pacific North West Capital Corp. 2011-2014
   - Consulting Geologist 2013-2017
   - Senior Project Geologist, Anglo American 2017-2019
   - Consulting Geoscientist 2020-Present
4. I have not visited the Property that is the subject of this Technical Report.
5. I am responsible for authoring Sections 2 to 8, 15, 16, 18, 19, 21 to 24, and co-authoring Sections 1, 25, and 26 of this Technical Report.
6. I am independent of the Issuer applying the test in Section 1.5 of NI 43-101.
7. I have had prior involvement with the Project that is the subject of this Technical Report. I was a "Qualified Person" for a Technical Report titled "Technical Report and Updated Mineral Resource Estimate of the Zgounder Silver Project, Kingdom of Morocco", with an effective date of March 1, 2021.
8. I have read NI 43-101 and Form 43-101F1 and this Technical Report has been prepared in compliance therewith.
9. As of the effective date of this Technical Report, to the best of my knowledge, information and belief, the Technical Report contains all scientific and technical information that is required to be disclosed to make the Technical Report not misleading.

Effective Date: December 13, 2021
Signed Date: January 28, 2022
{SIGNED AND SEALED}
[William Stone]

_____
William E. Stone, Ph.D., P.Geo.

CERTIFICATE OF QUALIFIED PERSON

FRED H. BROWN, P.GEO.

I, Fred H. Brown, of PO Box 332, Lynden, WA, USA, do hereby certify that:

1. I am an independent geological consultant and have worked as a geologist continuously since my graduation from university in 1987.
2. This certificate applies to the Technical Report titled "Technical Report and Updated Mineral Resource Estimate of the Zgounder Silver Project, Kingdom of Morocco", (the "Technical Report") with an effective date of December 13, 2021.
3. I graduated with a Bachelor of Science degree in Geology from New Mexico State University in 1987. I obtained a Graduate Diploma in Engineering (Mining) in 1997 from the University of the Witwatersrand and a Master of Science in Engineering (Civil) from the University of the Witwatersrand in 2005. I am registered with the Association of Professional Engineers and Geoscientists of British Columbia as a Professional Geoscientist (171602) and the Society for Mining, Metallurgy and Exploration as a Registered Member (#4152172).

   I have read the definition of "Qualified Person" set out in National Instrument 43-101 ("NI 43-101") and certify that, by reason of my education, affiliation with a professional association (as defined in NI 43-101) and past relevant work experience, I fulfill the requirements to be a "Qualified Person" for the purposes of NI 43-101.

   My relevant experience for the purpose of the Technical Report is:
   - Underground Mine Geologist, Freegold Mine, AAC — 1987-1995
   - Mineral Resource Manager, Vaal Reefs Mine, Anglogold — 1995-1997
   - Resident Geologist, Venetia Mine, De Beers — 1997-2000
   - Chief Geologist, De Beers Consolidated Mines — 2000-2004
   - Consulting Geologist — 2004-2008
   - P&E Mining Consultants Inc. – Sr. Associate Geologist — 2008-Present
4. I have not visited the Property that is the subject of this Technical Report.
5. I am responsible for co-authoring Sections 1, 14, 25, and 26 of this Technical Report.
6. I am independent of the Issuer applying the test in Section 1.5 of NI 43-101.
7. I have had prior involvement with the Project that is the subject of this Technical Report. I was a "Qualified Person" for a Technical Report titled "Technical Report and Updated Mineral Resource Estimate of the Zgounder Silver Project, Kingdom of Morocco", with an effective date of March 1, 2021.
8. I have read NI 43-101 and Form 43-101F1 and this Technical Report has been prepared in compliance therewith.
9. As of the effective date of this Technical Report, to the best of my knowledge, information and belief, the Technical Report contains all scientific and technical information that is required to be disclosed to make the Technical Report not misleading.

Effective Date: December 13, 2021
Signed Date: January 28, 2022

{SIGNED AND SEALED}
[Fred H. Brown]

_____
Fred H. Brown, P.Geo.

CERTIFICATE OF QUALIFIED PERSON

JARITA BARRY, P.GEO.

I, Jarita Barry, P.Geo., residing at 4 Creek View Close, Mount Clear, Victoria, Australia, 3350, do hereby certify that:

1. I am an independent geological consultant contracted by P&E Mining Consultants Inc.
2. This certificate applies to the Technical Report titled "Technical Report and Updated Mineral Resource Estimate of the Zgounder Silver Project, Kingdom of Morocco", (the "Technical Report") with an effective date of December 13, 2021.
3. I am a graduate of RMIT University of Melbourne, Victoria, Australia, with a B.Sc. in Applied Geology. I have worked as a geologist for over 15 years since obtaining my B.Sc. degree. I am a geological consultant currently licensed by Engineers and Geoscientists British Columbia (License No. 40875), Professional Engineers and Geoscientists Newfoundland & Labrador (License No. 08399) and Northwest Territories and Nunavut Association of Professional Engineers and Geoscientists (License No. L3874). I am also a member of the Australasian Institute of Mining and Metallurgy of Australia (Member No. 305397);

   I have read the definition of "Qualified Person" set out in National Instrument 43-101 ("NI 43-101") and certify that by reason of my education, affiliation with a professional association (as defined in NI 43-101) and past relevant work experience, I fulfill the requirements to be a "Qualified Person" for the purposes of NI 43-101.

   My relevant experience for the purpose of the Technical Report is:
   - Geologist, Foran Mining Corp. — 2004
   - Geologist, Aurelian Resources Inc. — 2004
   - Geologist, Linear Gold Corp. — 2005-2006
   - Geologist, Búscore Consulting — 2006-2007
   - Consulting Geologist (AusIMM) — 2008-2014
   - Consulting Geologist, P.Geo. (APEGBC/AusIMM) — 2014-Present
4. I have not visited the Property that is the subject of this Technical Report.
5. I am responsible for authoring Section 11, and co-authoring Sections 1, 12, 25, and 26 of this Technical Report.
6. I am independent of the Issuer applying the test in Section 1.5 of NI 43-101. I am independent of the Vendor and the Property.
7. I have had prior involvement with the Project that is the subject of this Technical Report. I was a "Qualified Person" for a Technical Report titled "Technical Report and Updated Mineral Resource Estimate of the Zgounder Silver Project, Kingdom of Morocco", with an effective date of March 1, 2021.
8. I have read NI 43-101 and Form 43-101F1 and the Technical Report has been prepared in compliance therewith.
9. As of the effective date of this Technical Report, to the best of my knowledge, information and belief, the Technical Report contains all scientific and technical information that is required to be disclosed to make the Technical Report not misleading.

Effective Date: December 13, 2021
Signed Date: January 28, 2022

{SIGNED AND SEALED}
[Jarita Barry]

_____
Jarita Barry, P.Geo.

CERTIFICATE OF QUALIFIED PERSON

EUGENE PURITCH, P. ENG., FEC, CET

I, Eugene J. Puritch, P. Eng., FEC, CET, residing at 44 Turtlecreek Blvd., Brampton, Ontario, L6W 3X7, do hereby certify that:

1. I am an independent mining consultant and President of P&E Mining Consultants Inc.
2. This certificate applies to the Technical Report titled "Technical Report and Updated Mineral Resource Estimate of the Zgounder Silver Project, Kingdom of Morocco", (the "Technical Report") with an effective date of December 13, 2021.
3. I am a graduate of The Haileybury School of Mines, with a Technologist Diploma in Mining, as well as obtaining an additional year of undergraduate education in Mine Engineering at Queen's University. In addition, I have also met the Professional Engineers of Ontario Academic Requirement Committee's Examination requirement for a Bachelor's degree in Engineering Equivalency. I am a mining consultant currently licensed by the: Professional Engineers and Geoscientists New Brunswick (License No. 4778); Professional Engineers, Geoscientists Newfoundland and Labrador (License No. 5998); Association of Professional Engineers and Geoscientists Saskatchewan (License No. 16216); Ontario Association of Certified Engineering Technicians and Technologists (License No. 45252); Professional Engineers of Ontario (License No. 100014010); Association of Professional Engineers and Geoscientists of British Columbia (License No. 42912); and Northwest Territories and Nunavut Association of Professional Engineers and Geoscientists (No. L3877). I am also a member of the National Canadian Institute of Mining and Metallurgy.

   I have read the definition of "Qualified Person" set out in National Instrument 43-101 ("NI 43-101") and certify that, by reason of my education, affiliation with a professional association (as defined in NI 43-101) and past relevant work experience, I fulfill the requirements to be a "Qualified Person" for the purposes of NI 43-101.

   I have practiced my profession continuously since 1978. My summarized career experience is as follows:
   - Mining Technologist - H.B.M.& S. and Inco Ltd., 1978-1980
   - Open Pit Mine Engineer – Cassiar Asbestos/Brinco Ltd., 1981-1983
   - Pit Engineer/Drill & Blast Supervisor – Detour Lake Mine, 1984-1986
   - Self-Employed Mining Consultant – Timmins Area, 1987-1988
   - Mine Designer/Resource Estimator – Dynatec/CMD/Bharti, 1989-1995
   - Self-Employed Mining Consultant/Resource-Reserve Estimator, 1995-2004
   - President – P&E Mining Consultants Inc, 2004-Present
4. I have not visited the Property that is the subject of this Technical Report.
5. I am responsible for co-authoring Sections 1, 14, 25, and 26 of this Technical Report.
6. I am independent of the Issuer applying the test in Section 1.5 of NI 43-101.
7. I have had prior involvement with the Project that is the subject of this Technical Report. I was a "Qualified Person" for a Technical Report titled "Technical Report and Updated Mineral Resource Estimate of the Zgounder Silver Project, Kingdom of Morocco", with an effective date of March 1, 2021.
8. I have read NI 43-101 and Form 43-101F1. This Technical Report has been prepared in compliance therewith.
9. As of the effective date of this Technical Report, to the best of my knowledge, information and belief, the Technical Report contains all scientific and technical information that is required to be disclosed to make the Technical Report not misleading.

Effective Date: December 13, 2021
Signed Date: January 28, 2022

{SIGNED AND SEALED}
[Eugene Puritch]

_____
Eugene Puritch, P.Eng., FEC, CET

CERTIFICATE OF QUALIFIED PERSON

ANTOINE R. YASSA, P.GEO.

I, Antoine R. Yassa, P.Geo. residing at 3602 Rang des Cavaliers, Rouyn-Noranda, Quebec, J0Z 1Y2, do hereby certify that:

1. I am an independent geological consultant contracted by P&E Mining Consultants Inc.
2. This certificate applies to the Technical Report titled "Technical Report and Updated Mineral Resource Estimate of the Zgounder Silver Project, Kingdom of Morocco", (the "Technical Report") with an effective date of December 13, 2021.
3. I am a graduate of Ottawa University at Ottawa, Ontario with a B. Sc (HONS) in Geological Sciences (1977) with continuous experience as a geologist since 1979. I am a geological consultant currently licensed by the Order of Geologists of Québec (License No 224) and by the Association of Professional Geoscientist of Ontario (License No 1890);

   I have read the definition of "Qualified Person" set out in National Instrument 43-101 ("NI 43-101") and certify that, by reason of my education, affiliation with a professional association (as defined in NI 43-101) and past relevant work experience, I fulfill the requirements to be a "Qualified Person" for the purposes of NI 43-101.

   My relevant experience for the purpose of the Technical Report is:
   - Minex Geologist (Val-d'Or), 3-D Modeling (Timmins), Placer Dome 1993-1995
   - Database Manager, Senior Geologist, West Africa, PDX, 1996-1998
   - Senior Geologist, Database Manager, McWatters Mine 1998-2000
   - Database Manager, Gemcom modeling and Resources Evaluation (Kiena Mine) 2001-2003
   - Database Manager and Resources Evaluation at Julietta Mine, Bema Gold Corp. 2003-2006
   - Consulting Geologist 2006-present
4. I have visited the Property that is the subject of this Technical Report on November 19 to 21, 2021 and January 11 to 13, 2021.
5. I am responsible for authoring 9 and 10, and co-authoring Sections 1, 12, 14, 25, and 26 of this Technical Report.
6. I am independent of the Issuer applying the test in Section 1.5 of NI 43-101. I am independent of the Vendor and the Property.
7. I have had prior involvement with the Project that is the subject of this Technical Report. I was a "Qualified Person" for a Technical Report titled "Technical Report and Updated Mineral Resource Estimate of the Zgounder Silver Project, Kingdom of Morocco", with an effective date of March 1, 2021.
8. I have read NI 43-101 and Form 43-101F1. This Technical Report has been prepared in compliance therewith.
9. As of the effective date of this Technical Report, to the best of my knowledge, information and belief, the Technical Report contains all scientific and technical information that is required to be disclosed to make the Technical Report not misleading.

Effective Date: December 13, 2021
Signed Date: January 28, 2022

{SIGNED AND SEALED}
[Antoine R. Yassa]

_____
Antoine R. Yassa, P.Geo.

CERTIFICATE OF QUALIFIED PERSON

NIEL MORRISON, P.ENG.

I, Niel Morrison, P. Eng., do hereby certify:

1. I am a Principal Process Engineer, with DRA Global Limited with an office at 20 Queen Street West, 29th Floor, Toronto, Ontario, Canada.
2. This certificate applies to the Technical Report titled "Technical Report and Updated Mineral Resource Estimate of the Zgounder Silver Project, Kingdom of Morocco", (the "Technical Report") with an effective date of December 13, 2021.
3. I am a graduate from the University of Stellenbosch, South Africa with a Bachelor of Chemical Engineering in 1990. I am a registered member of the Professional Engineers of Ontario (#100134360). I have worked continuously as a Metallurgical and Process Engineer for more than 28 years since my graduation.

   I have read the definition of "qualified person" set out in the NI 43-101 – Standards of Disclosure for Mineral Projects ("NI 43-101") and certify that, by reason of my education, affiliation with a professional association, and past relevant work experience, I fulfill the requirements to be a qualified person for the purposes of NI 43 101

   My relevant work experience includes:
   - Review and report on mineral processing and metallurgical operations and projects around the world for due diligence and regulatory requirements;
   - Engineering study from PEA to EPCM projects work on many minerals processing and metallurgical and hydrometallurgical projects around the world;
   - Design and supervision and implementation of process flow programs;
   - Hands-on experience in cyanidation of gold and silver ores around the world;
   - Operational experience in operations management and operational support positions in metallurgical and hydrometallurgical operations in Africa and in the Americas.
   - Participation and author of several NI 43-101 Technical Reports.
4. I have not visited the Property that is the subject of this Technical Report.
5. I am responsible for authoring Sections 13 and 17, and co-authoring Sections 1, 25 and 26 of this Technical Report.
6. I am independent of the Issuer applying all the tests in Section 1.5 of NI 43-101.
7. I have had no prior involvement with the property that is the subject of the Technical Report.
8. I have read NI 43-101 and the sections of the Technical Report for which I am responsible have been prepared in compliance with NI 43-101.
9. As at the effective date of the Technical Report, to the best of my knowledge, information and belief, the sections of the Technical Report for which I am responsible contain all scientific and technical information that is required to be disclosed to make the portions of the Technical Report for which I am responsible not misleading.

Effective Date: December 13, 2021
Signed Date: January 28, 2022

{SIGNED AND SEALED}
[Niel Morrison]

_____

Niel Morrison, P.Eng.
Principal Process Engineer, DRA Global Limited

CERTIFICATE OF QUALIFIED PERSON

D. GRANT FEASBY, P. ENG.

I, D. Grant Feasby, P. Eng., residing at 12,209 Hwy 38, Tichborne, Ontario, K0H 2V0, do hereby certify that:

1. I am currently the Owner and President of:
   FEAS - Feasby Environmental Advantage Services
   38 Gwynne Ave, Ottawa, K1Y1W9

2. This certificate applies to the Technical Report titled "Technical Report and Updated Mineral Resource Estimate of the Zgounder Silver Project, Kingdom of Morocco", (the "Technical Report") with an effective date of December 13, 2021.

3. I graduated from Queens University in Kingston Ontario, in 1964 with a Bachelor of Applied Science in Metallurgical Engineering, and a Master of Applied Science in Metallurgical Engineering in 1966. I am a Professional Engineer registered with Professional Engineers Ontario. I have worked as a metallurgical engineer for over 50 years since my graduation from university.

   I have read the definition of "Qualified Person" set out in National Instrument 43-101 ("NI 43-101") and certify that by reason of my education, affiliation with a professional association (as defined in NI 43-101) and past relevant work experience, I fulfill the requirements to be a "Qualified Person" for the purposes of NI 43-101.

   My relevant experience for the purpose of the Technical Report has been acquired by the following activities:
   - Metallurgist, Base Metal Processing Plant.
   - Research Engineer and Lab Manager, Industrial Minerals Laboratories in USA and Canada.
   - Research Engineer, Metallurgist and Plant Manager in the Canadian Uranium Industry.
   - Manager of Canadian National Programs on Uranium and Acid Generating Mine Tailings.
   - Director, Environment, Canadian Mineral Research Laboratory.
   - Senior Technical Manager, for large gold and bauxite mining operations in South America.
   - Expert Independent Consultant associated with several companies, including P&E Mining Consultants, on mineral processing, environmental management, and mineral-based radiation assessment.

4. I have not visited the Property that is the subject of this Technical Report.

5. I am responsible for authoring Section 20 and co-authoring Sections 1, 25, and 26 of this Technical Report.

6. I am independent of the issuer applying the test in Section 1.5 of NI 43-101.

7. I have had prior involvement with the Project that is the subject of this Technical Report. I was a "Qualified Person" for a Technical Report titled "Technical Report and Updated Mineral Resource Estimate of the Zgounder Silver Project, Kingdom of Morocco", with an effective date of March 1, 2021.

8. I have read NI 43-101 and Form 43-101F1 and the Technical Report has been prepared in compliance therewith.

9. As of the effective date of this Technical Report, to the best of my knowledge, information and belief, the Technical Report contains all scientific and technical information that is required to be disclosed to make the Technical Report not misleading.

Effective Date: December 13, 2021
Signed Date: January 28, 2022

{SIGNED AND SEALED}
[D. Grant Feasby]

_____

D. Grant Feasby, P.Eng.

APPENDIX A DRILL HOLE PLAN

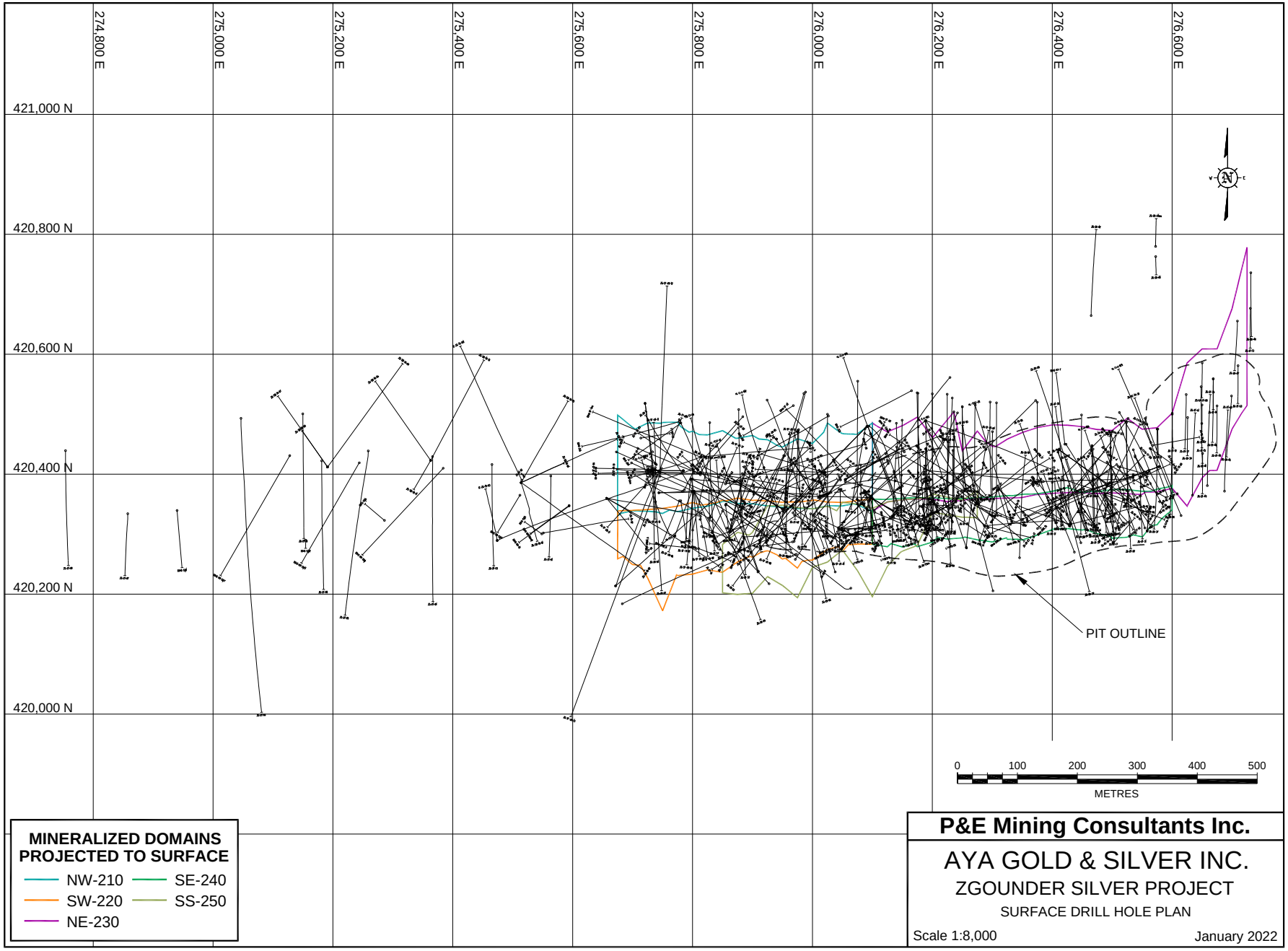
274,800 E
275,000 E
275,200 E
275,400 E
275,600 E
275,800 E
276,000 E
276,200 E
276,400 E
276,600 E
421,000 N
420,800 N
420,600 N
420,400 N
420,200 N
420,000 N
PIT OUTLINE
0
100
200
300
400
500
METRES
MINERALIZED DOMAINS PROJECTED TO SURFACE
NW-210
SE-240
SW-220
SS-250
NE-230
P&E Mining Consultants Inc.
AYA GOLD & SILVER INC.
ZGOUNDER SILVER PROJECT
SURFACE DRILL HOLE PLAN
Scale 1:8,000
January 2022

APPENDIX B 3-D DOMAINS

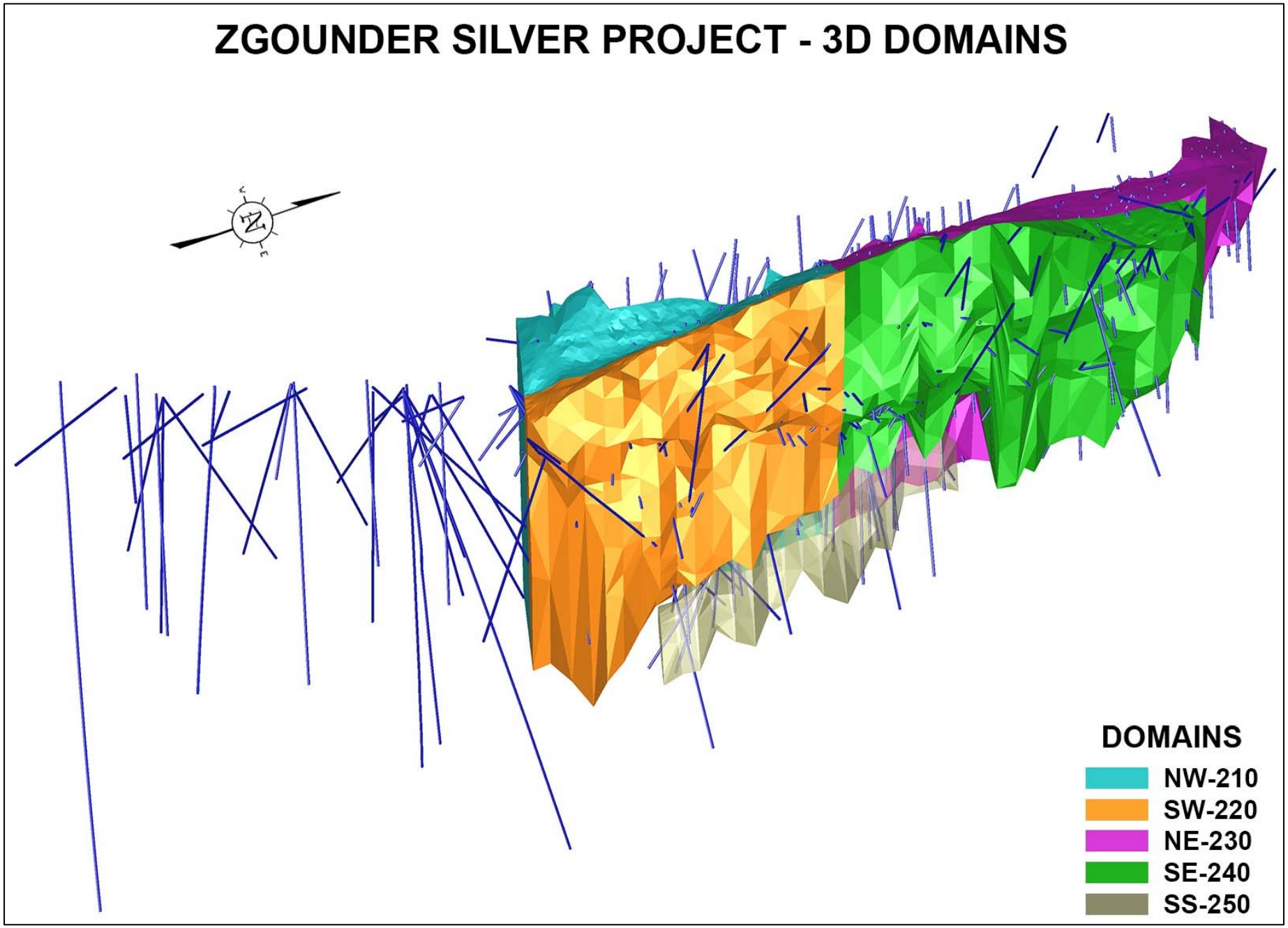
ZGOUNDER SILVER PROJECT - 3D DOMAINS
DOMAINS
NW-210
SW-220
NE-230
SE-240
SS-250

APPENDIX C VARIOGRAMS

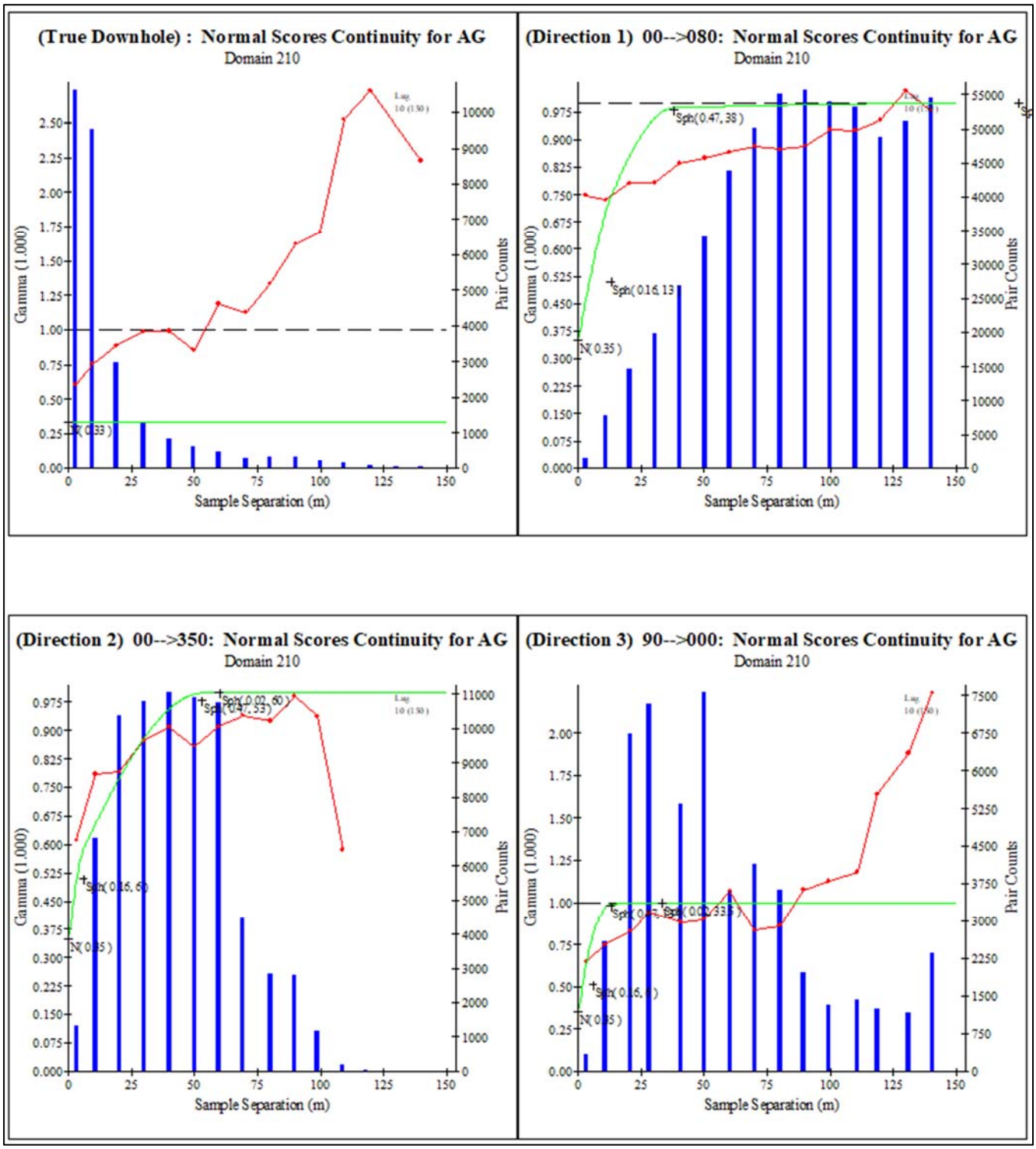
(True Downhole) : Normal Scores Continuity for AG
Domain 210
Gamma (1.000)
Pair Counts
Sample Separation (m)
(Direction 1) 00-->080: Normal Scores Continuity for AG
Domain 210
Sph(0.47, 38)
Sph(0.16, 13)
N(0.35)
Gamma (1.000)
Pair Counts
Sample Separation (m)
(Direction 2) 00-->350: Normal Scores Continuity for AG
Domain 210
Sph(0.02, 60)
Sph(0.47, 53)
Sph(0.16, 6)
N(0.35)
Gamma (1.000)
Pair Counts
Sample Separation (m)
(Direction 3) 90-->000: Normal Scores Continuity for AG
Domain 210
N(0.35)
Gamma (1.000)
Pair Counts
Sample Separation (m)

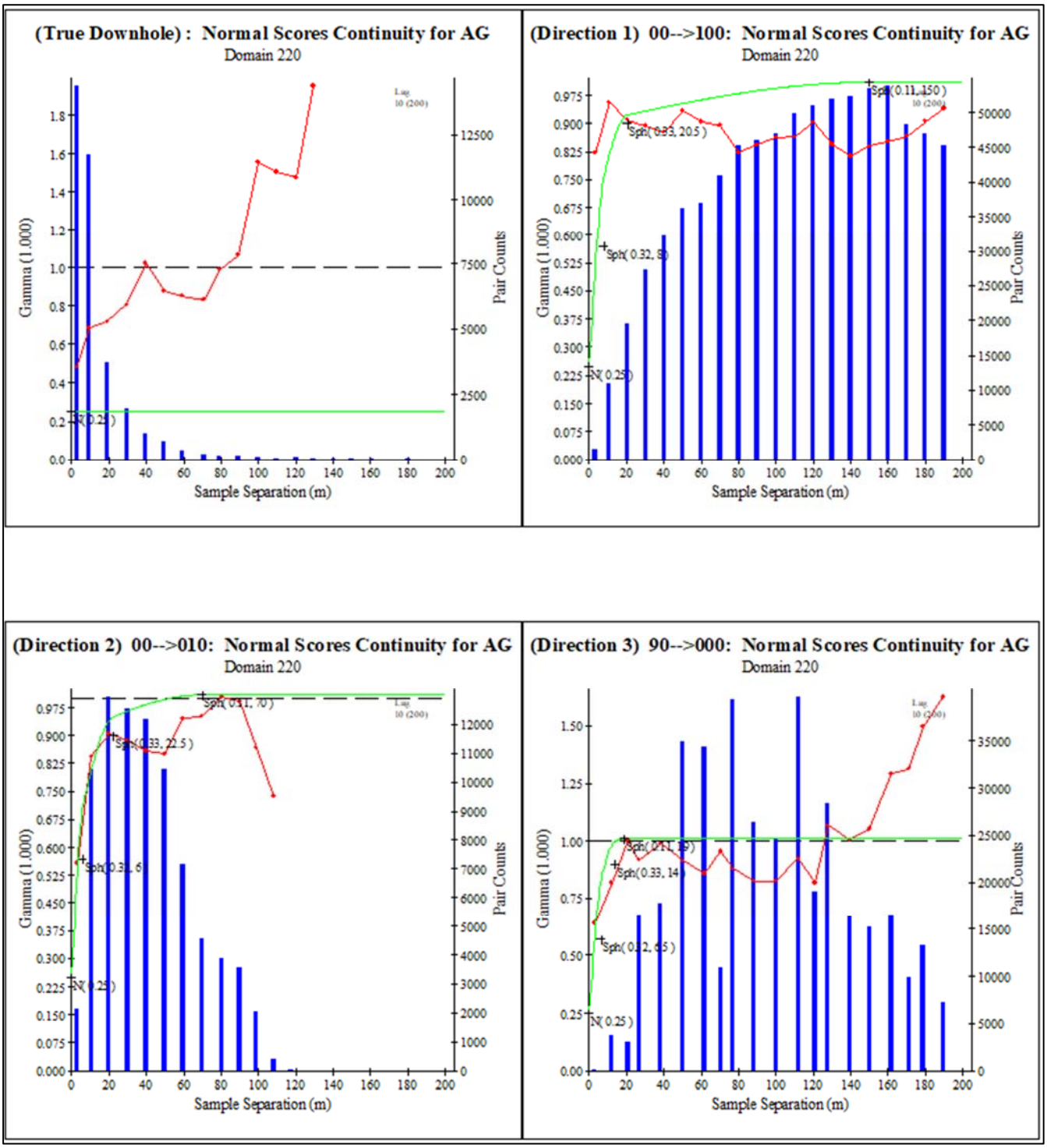
(True Downhole) : Normal Scores Continuity for AG
Domain 220
Gamma (1.000)
Pair Counts
Sample Separation (m)
N(0.25)
(Direction 1) 00-->100: Normal Scores Continuity for AG
Domain 220
Sph(0.11, 150)
Sph(0.33, 20.5)
Sph(0.32, 8)
N(0.25)
(Direction 2) 00-->010: Normal Scores Continuity for AG
Domain 220
Sph(0.11, 70)
Sph(0.33, 22.5)
Sph(0.31, 6)
N(0.25)
(Direction 3) 90-->000: Normal Scores Continuity for AG
Domain 220
Sph(0.11, 19)
Sph(0.33, 14)
Sph(0.32, 65)
N(0.25)

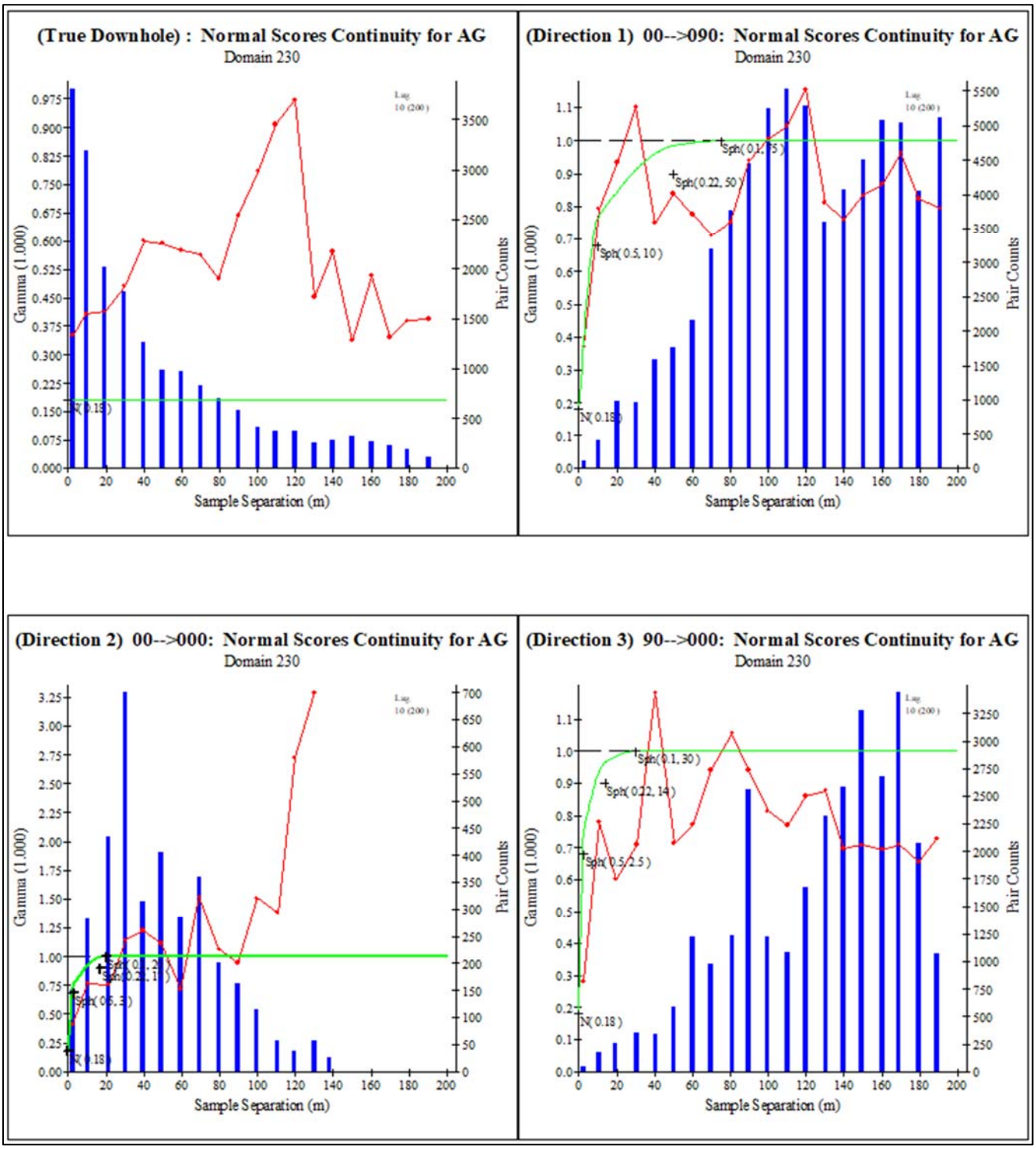
(True Downhole) : Normal Scores Continuity for AG
Domain 230
Gamma (1.000)
Pair Counts
Sample Separation (m)
(Direction 1) 00-->090: Normal Scores Continuity for AG
Domain 230
Sph(0.1, 75)
Sph(0.22, 50)
Sph(0.5, 10)
N(0.18)
(Direction 2) 00-->000: Normal Scores Continuity for AG
Domain 230
(Direction 3) 90-->000: Normal Scores Continuity for AG
Domain 230
Sph(0.1, 30)
Sph(0.22, 14)
Sph(0.5, 2.5)
N(0.18)

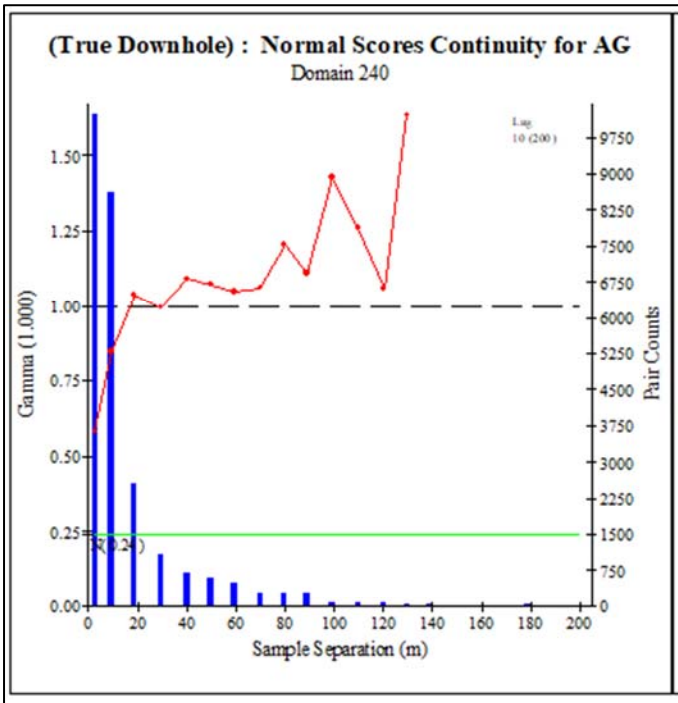
(True Downhole) : Normal Scores Continuity for AG
Domain 240
Gamma (1.000)
Pair Counts
Sample Separation (m)

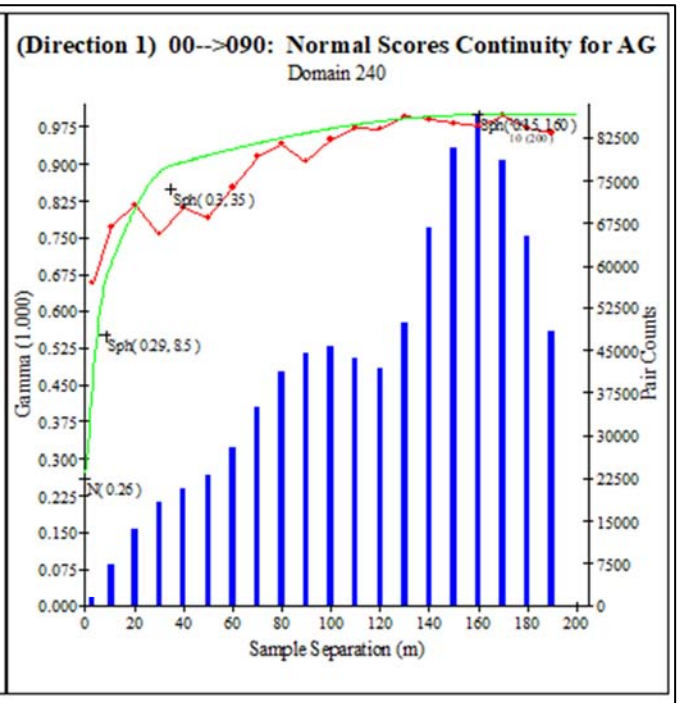
(Direction 1) 00-->090: Normal Scores Continuity for AG
Domain 240
Sph(0.3, 35)
Sph(0.29, 8.5)
N(0.26)
Gamma (1.000)
Pair Counts
Sample Separation (m)

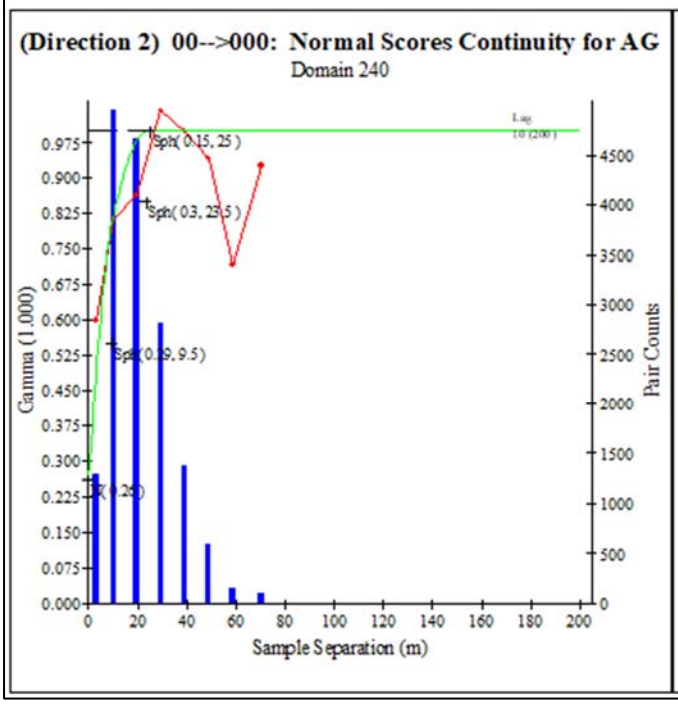
(Direction 2) 00-->000: Normal Scores Continuity for AG
Domain 240
Sph(0.15, 25)
Sph(0.3, 25.5)
Sph(0.29, 9.5)
N(0.26)
Gamma (1.000)
Pair Counts
Sample Separation (m)

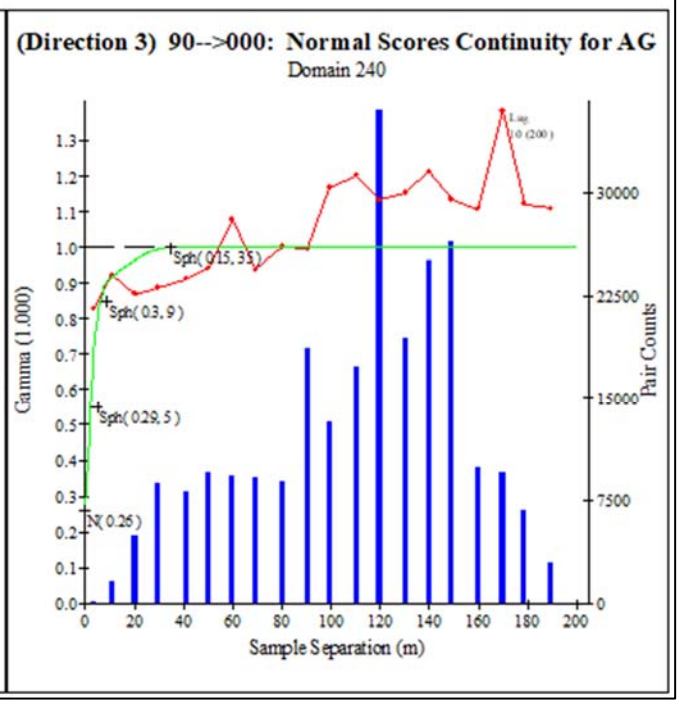
(Direction 3) 90-->000: Normal Scores Continuity for AG
Domain 240
Sph(0.15, 35)
Sph(0.3, 9)
Sph(0.29, 5)
N(0.26)
Gamma (1.000)
Pair Counts
Sample Separation (m)

APPENDIX D AG BLOCK MODEL CROSS SECTIONS AND PLANS

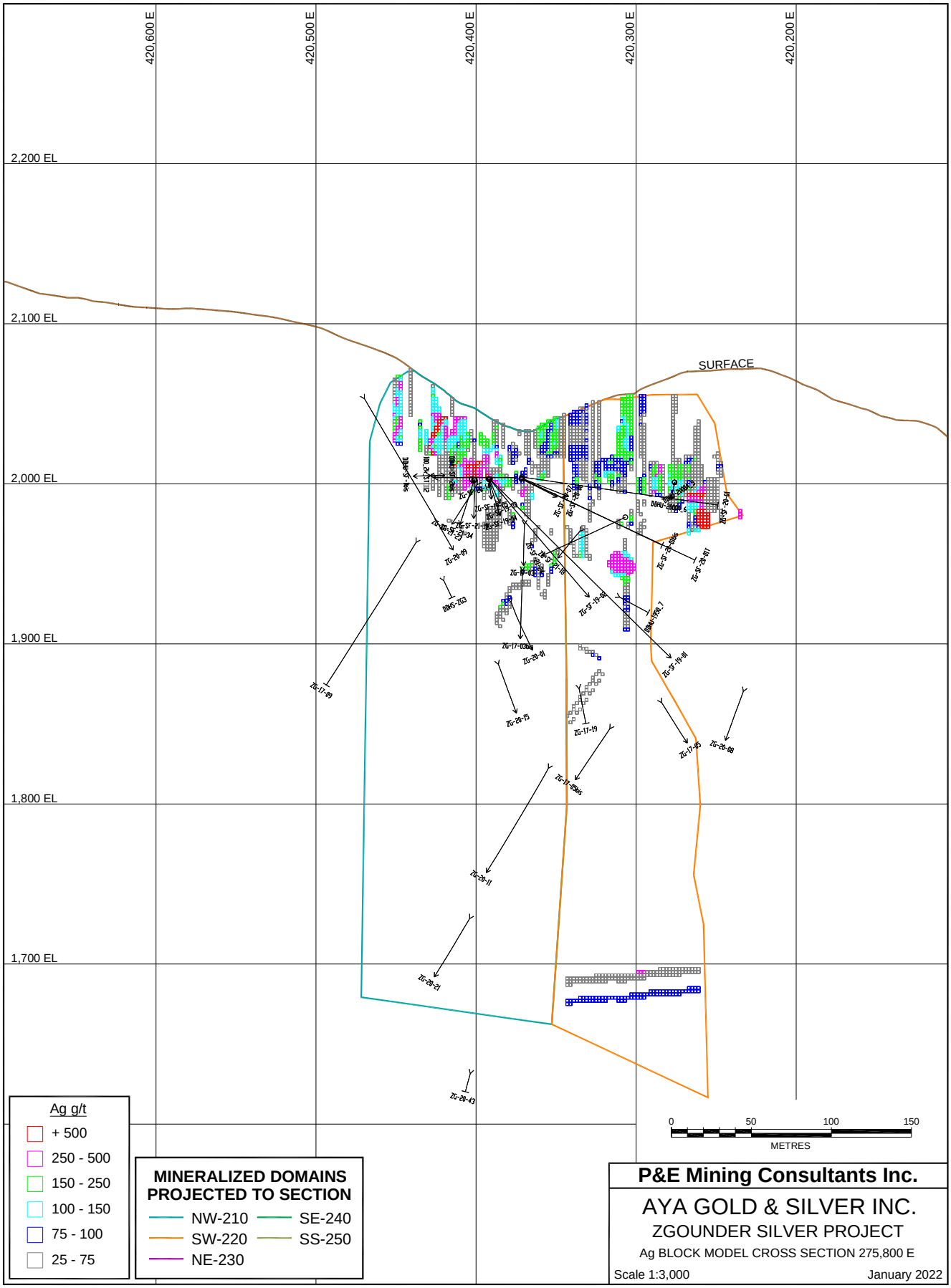
420,600 E
420,500 E
420,400 E
420,300 E
420,200 E
2,200 EL
2,100 EL
2,000 EL
1,900 EL
1,800 EL
1,700 EL
SURFACE
Ag g/t
+ 500
250 - 500
150 - 250
100 - 150
75 - 100
25 - 75
MINERALIZED DOMAINS PROJECTED TO SECTION
NW-210
SE-240
SW-220
SS-250
NE-230
0
50
100
150
METRES
P&E Mining Consultants Inc.
AYA GOLD & SILVER INC.
ZGOUNDER SILVER PROJECT
Ag BLOCK MODEL CROSS SECTION 275,800 E
Scale 1:3,000
January 2022

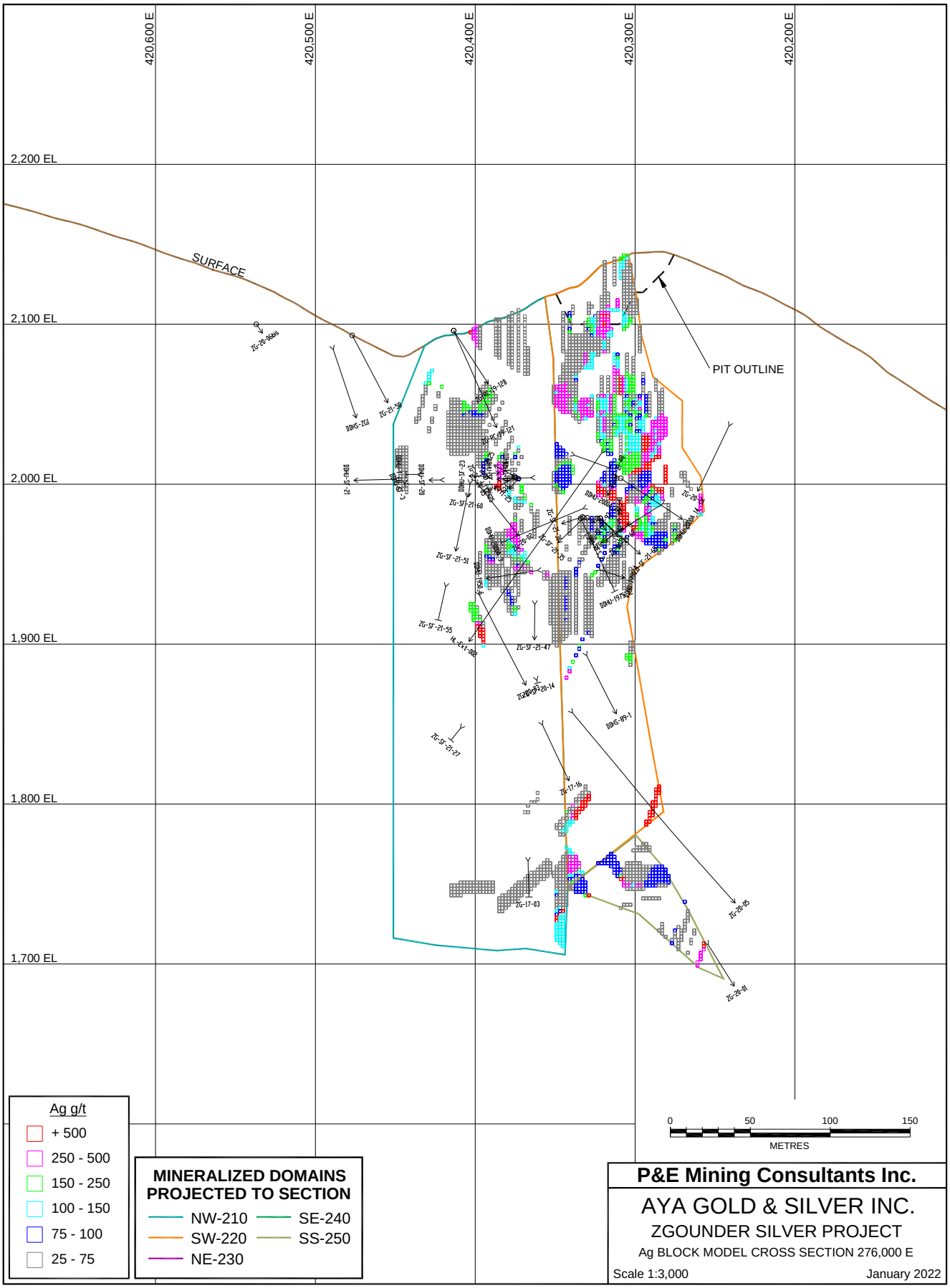
420,600 E
420,500 E
420,400 E
420,300 E
420,200 E
2,200 EL
2,100 EL
2,000 EL
1,900 EL
1,800 EL
1,700 EL
SURFACE
PIT OUTLINE
Ag g/t
+ 500
250 - 500
150 - 250
100 - 150
75 - 100
25 - 75
MINERALIZED DOMAINS PROJECTED TO SECTION
NW-210
SE-240
SW-220
SS-250
NE-230
0
50
100
150
METRES
P&E Mining Consultants Inc.
AYA GOLD & SILVER INC.
ZGOUNDER SILVER PROJECT
Ag BLOCK MODEL CROSS SECTION 276,000 E
Scale 1:3,000
January 2022

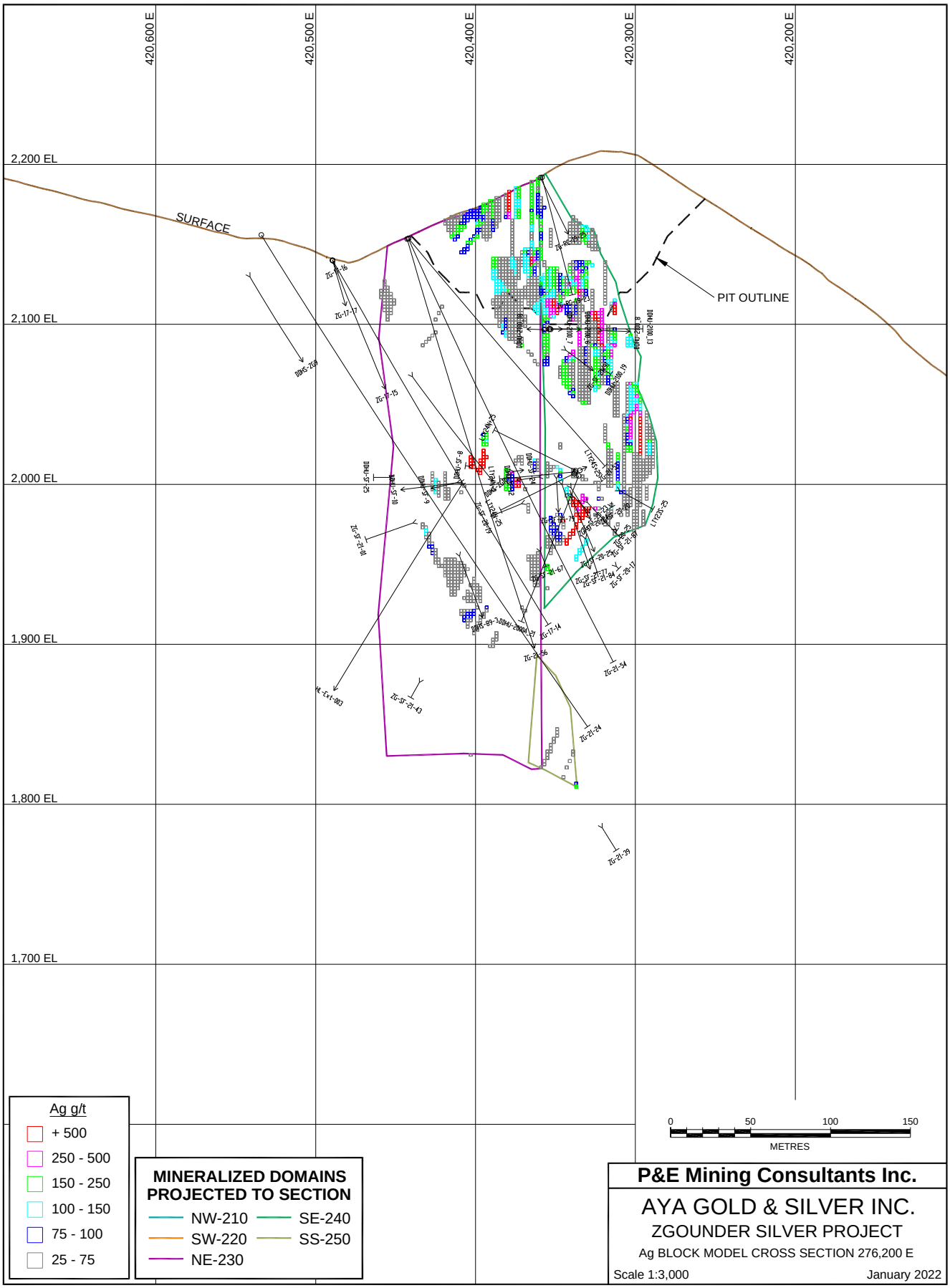
420,600 E
420,500 E
420,400 E
420,300 E
420,200 E
2,200 EL
2,100 EL
2,000 EL
1,900 EL
1,800 EL
1,700 EL
SURFACE
PIT OUTLINE
Ag g/t
+ 500
250 - 500
150 - 250
100 - 150
75 - 100
25 - 75
MINERALIZED DOMAINS PROJECTED TO SECTION
NW-210
SE-240
SW-220
SS-250
NE-230
0
50
100
150
METRES
P&E Mining Consultants Inc.
AYA GOLD & SILVER INC.
ZGOUNDER SILVER PROJECT
Ag BLOCK MODEL CROSS SECTION 276,200 E
Scale 1:3,000
January 2022

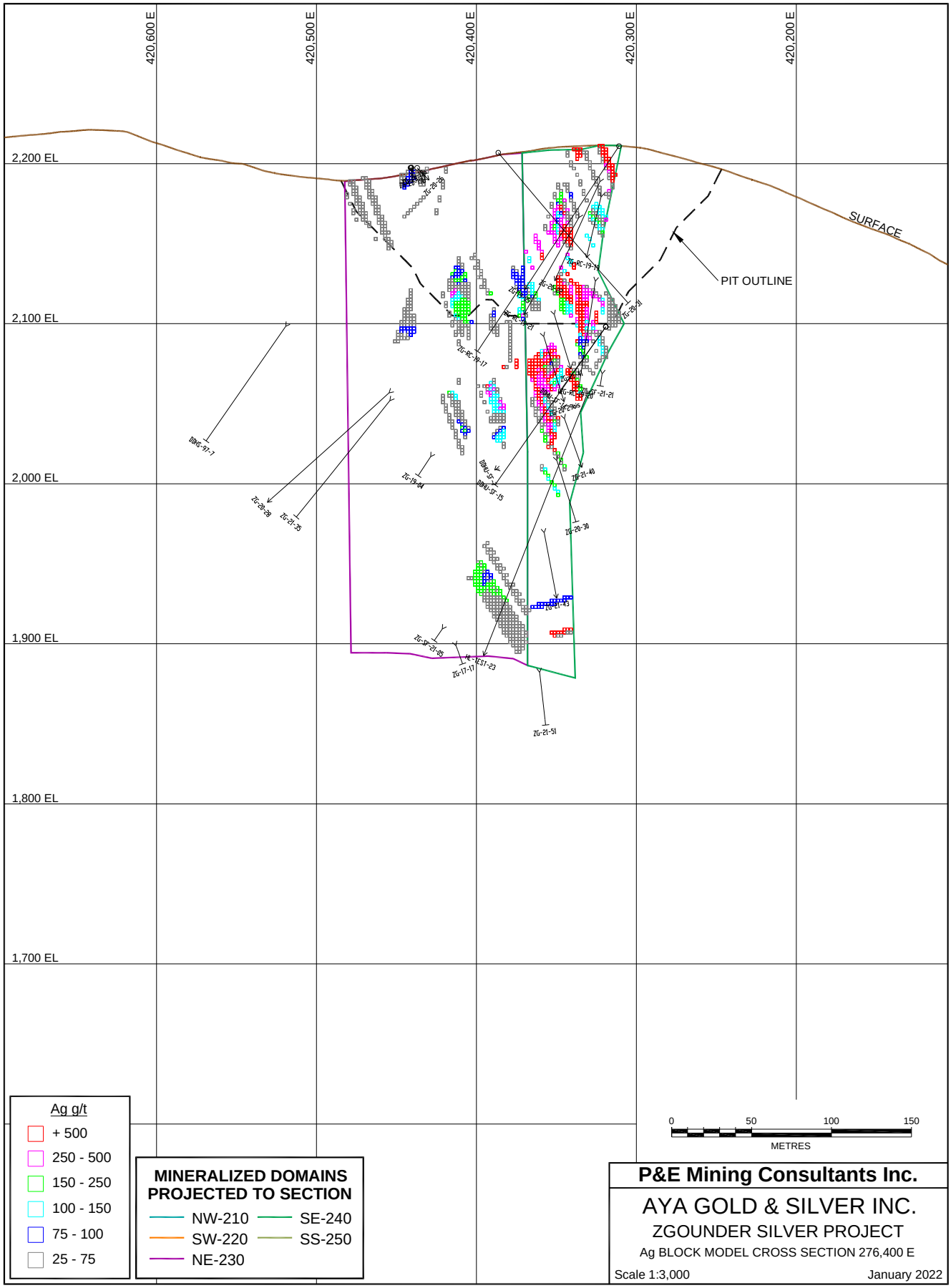
420,600 E
420,500 E
420,400 E
420,300 E
420,200 E
2,200 EL
2,100 EL
2,000 EL
1,900 EL
1,800 EL
1,700 EL
SURFACE
PIT OUTLINE
Ag g/t
+ 500
250 - 500
150 - 250
100 - 150
75 - 100
25 - 75
MINERALIZED DOMAINS PROJECTED TO SECTION
NW-210
SE-240
SW-220
SS-250
NE-230
0
50
100
150
METRES
P&E Mining Consultants Inc.
AYA GOLD & SILVER INC.
ZGOUNDER SILVER PROJECT
Ag BLOCK MODEL CROSS SECTION 276,400 E
Scale 1:3,000
January 2022

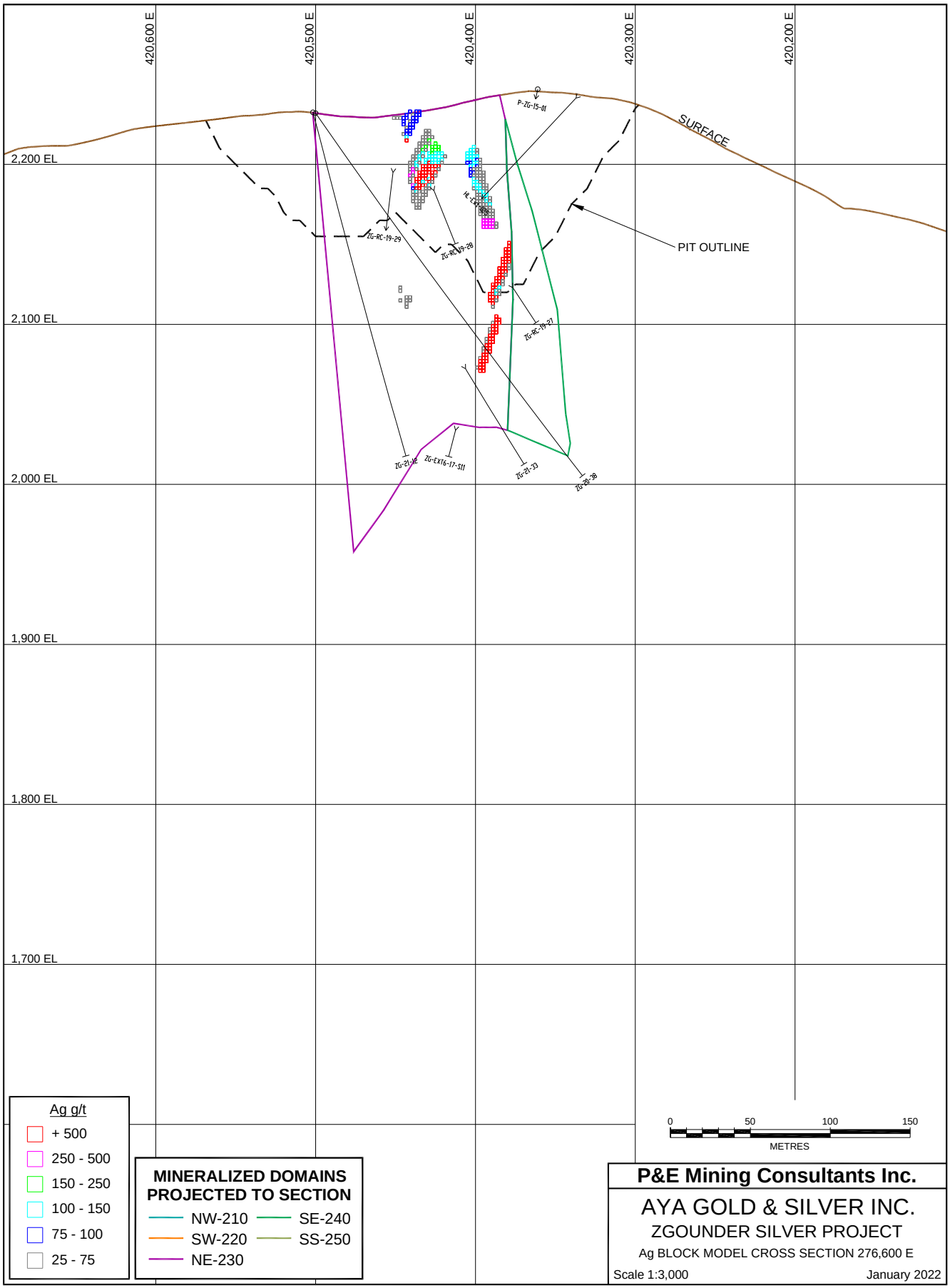
420,600 E
420,500 E
420,400 E
420,300 E
420,200 E
2,200 EL
2,100 EL
2,000 EL
1,900 EL
1,800 EL
1,700 EL
SURFACE
PIT OUTLINE
P-ZG-15-01
ZG-RC-19-29
ZG-RC-19-28
ZG-RC-19-27
ZG-21-32
ZG-EXT6-17-511
ZG-21-33
ZG-20-38
Ag g/t
+ 500
250 - 500
150 - 250
100 - 150
75 - 100
25 - 75
MINERALIZED DOMAINS PROJECTED TO SECTION
NW-210
SE-240
SW-220
SS-250
NE-230
0
50
100
150
METRES
P&E Mining Consultants Inc.
AYA GOLD & SILVER INC.
ZGOUNDER SILVER PROJECT
Ag BLOCK MODEL CROSS SECTION 276,600 E
Scale 1:3,000
January 2022

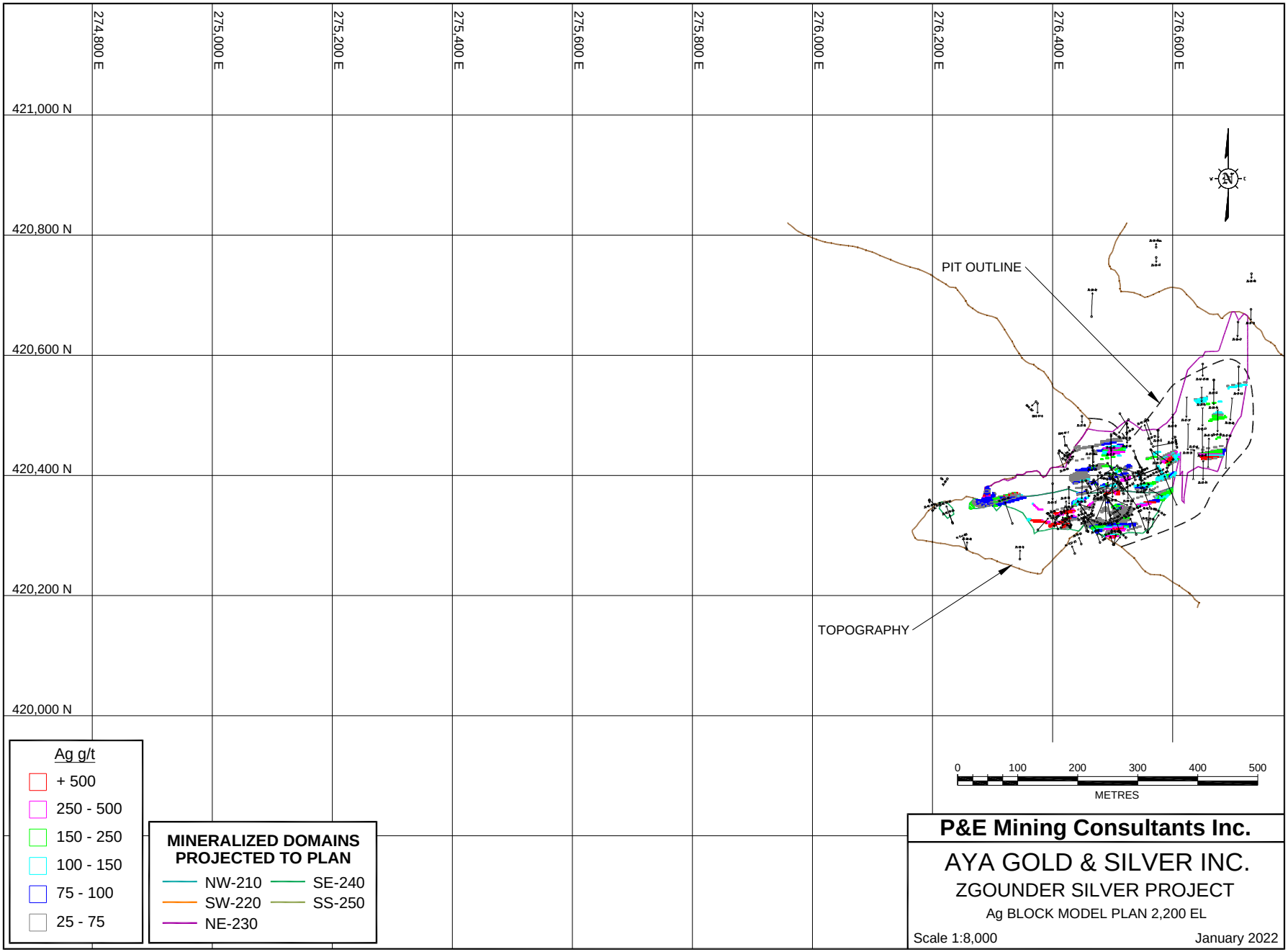
274,800 E
275,000 E
275,200 E
275,400 E
275,600 E
275,800 E
276,000 E
276,200 E
276,400 E
276,600 E
421,000 N
420,800 N
420,600 N
420,400 N
420,200 N
420,000 N
PIT OUTLINE
TOPOGRAPHY
Ag g/t
+ 500
250 - 500
150 - 250
100 - 150
75 - 100
25 - 75
MINERALIZED DOMAINS PROJECTED TO PLAN
NW-210
SE-240
SW-220
SS-250
NE-230
0
100
200
300
400
500
METRES
P&E Mining Consultants Inc.
AYA GOLD & SILVER INC.
ZGOUNDER SILVER PROJECT
Ag BLOCK MODEL PLAN 2,200 EL
Scale 1:8,000
January 2022

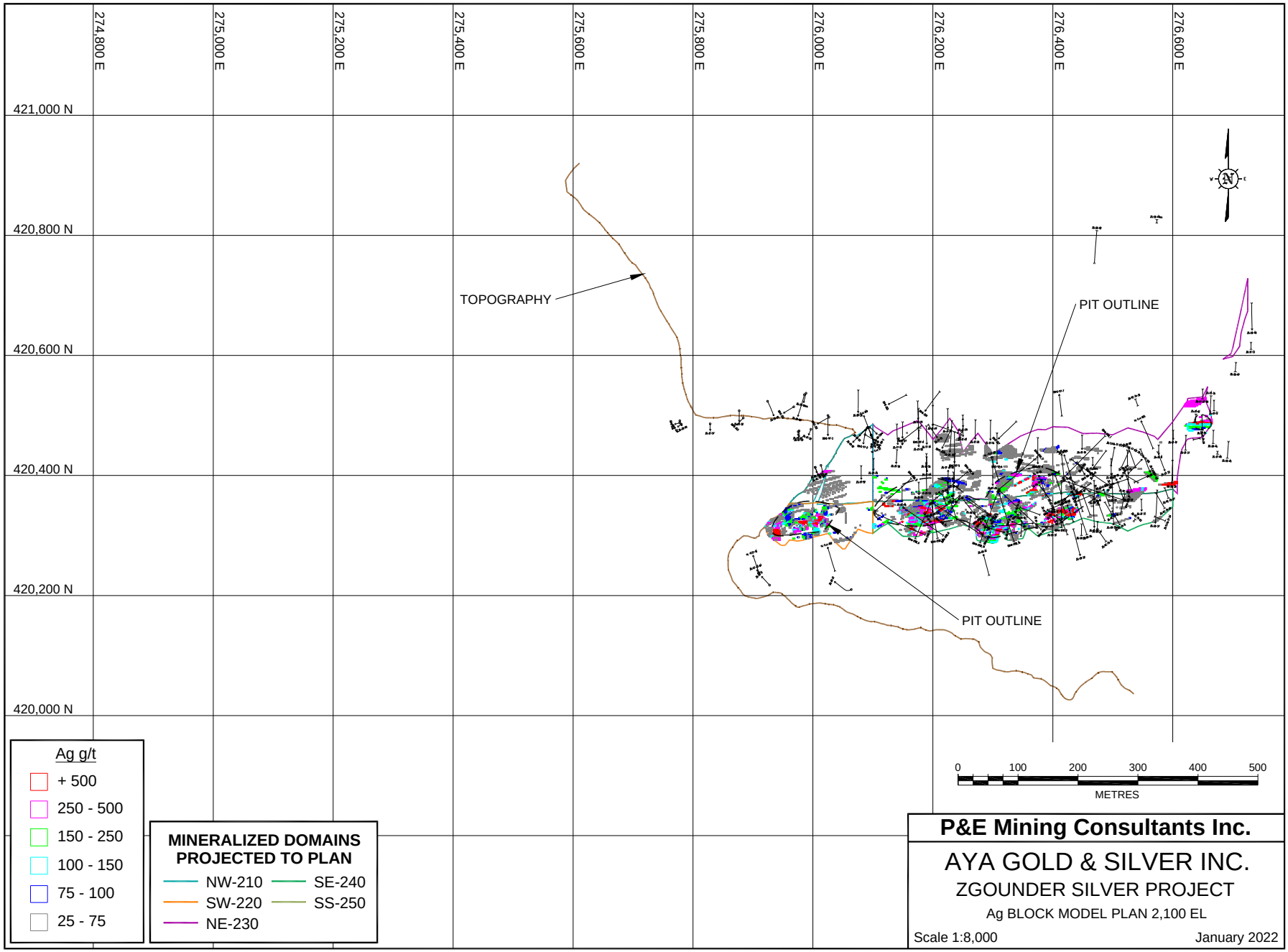
274,800 E
275,000 E
275,200 E
275,400 E
275,600 E
275,800 E
276,000 E
276,200 E
276,400 E
276,600 E
421,000 N
420,800 N
420,600 N
420,400 N
420,200 N
420,000 N
TOPOGRAPHY
PIT OUTLINE
PIT OUTLINE
Ag g/t
+ 500
250 - 500
150 - 250
100 - 150
75 - 100
25 - 75
MINERALIZED DOMAINS PROJECTED TO PLAN
NW-210
SE-240
SW-220
SS-250
NE-230
0
100
200
300
400
500
METRES
P&E Mining Consultants Inc.
AYA GOLD & SILVER INC.
ZGOUNDER SILVER PROJECT
Ag BLOCK MODEL PLAN 2,100 EL
Scale 1:8,000
January 2022

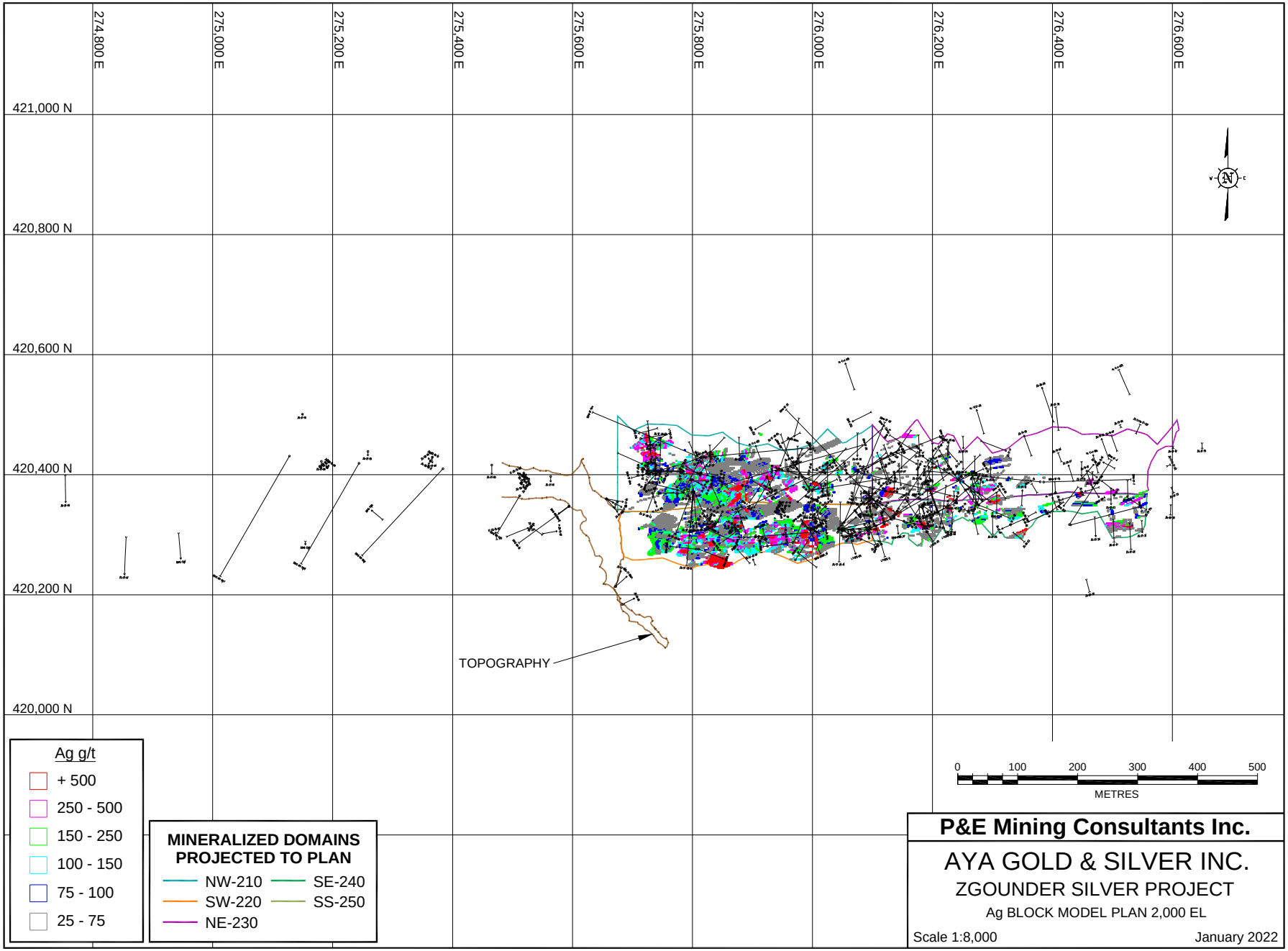
274,800 E
275,000 E
275,200 E
275,400 E
275,600 E
275,800 E
276,000 E
276,200 E
276,400 E
276,600 E
421,000 N
420,800 N
420,600 N
420,400 N
420,200 N
420,000 N
TOPOGRAPHY
Ag g/t
+ 500
250 - 500
150 - 250
100 - 150
75 - 100
25 - 75
MINERALIZED DOMAINS PROJECTED TO PLAN
NW-210
SE-240
SW-220
SS-250
NE-230
0
100
200
300
400
500
METRES
P&E Mining Consultants Inc.
AYA GOLD & SILVER INC.
ZGOUNDER SILVER PROJECT
Ag BLOCK MODEL PLAN 2,000 EL
Scale 1:8,000
January 2022

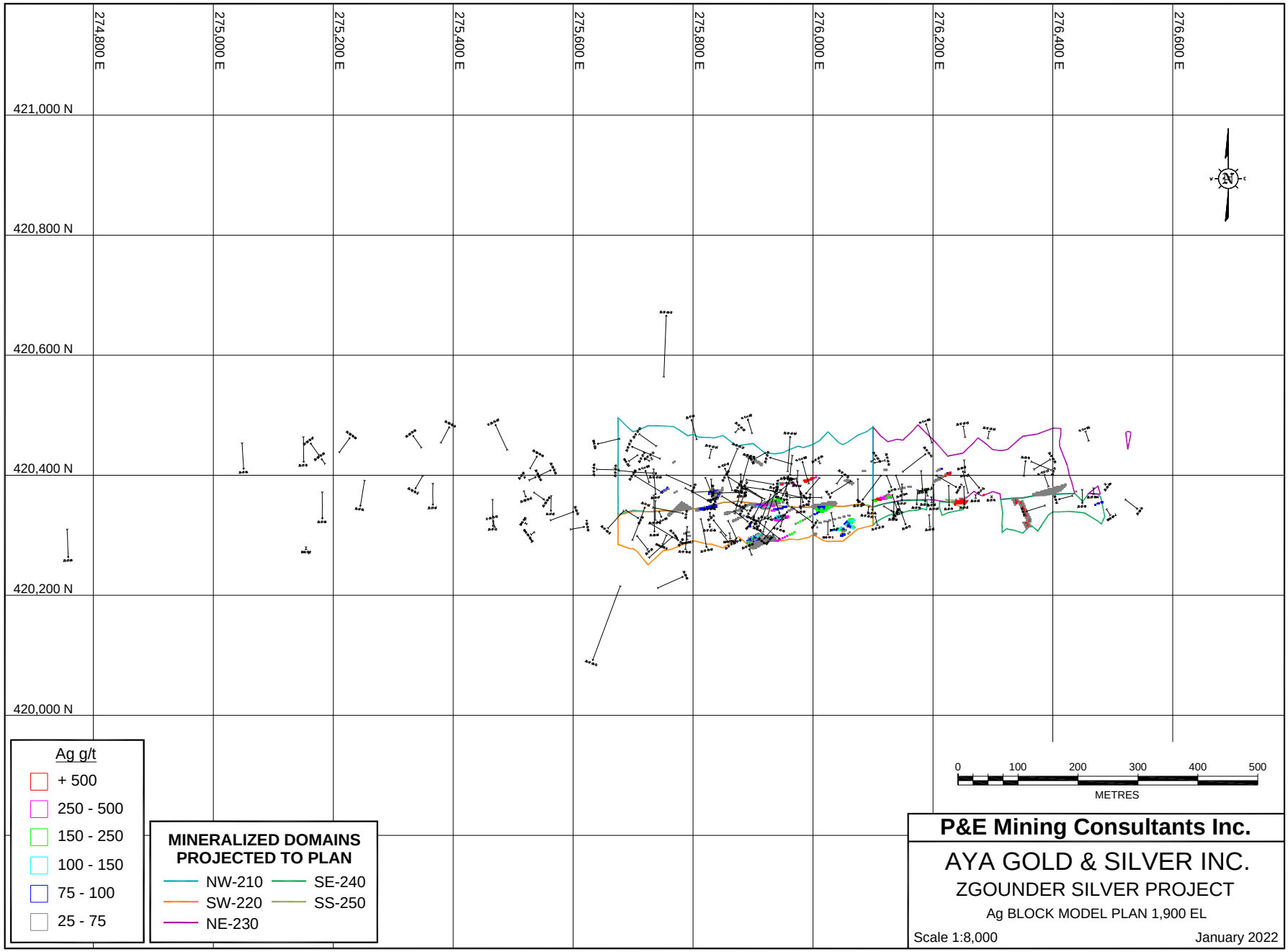
274,800 E
275,000 E
275,200 E
275,400 E
275,600 E
275,800 E
276,000 E
276,200 E
276,400 E
276,600 E
421,000 N
420,800 N
420,600 N
420,400 N
420,200 N
420,000 N
Ag g/t
+ 500
250 - 500
150 - 250
100 - 150
75 - 100
25 - 75
MINERALIZED DOMAINS PROJECTED TO PLAN
NW-210
SE-240
SW-220
SS-250
NE-230
0
100
200
300
400
500
METRES
P&E Mining Consultants Inc.
AYA GOLD & SILVER INC.
ZGOUNDER SILVER PROJECT
Ag BLOCK MODEL PLAN 1,900 EL
Scale 1:8,000
January 2022

APPENDIX E CLASSIFICATION BLOCK MODEL CROSS SECTIONS AND PLANS

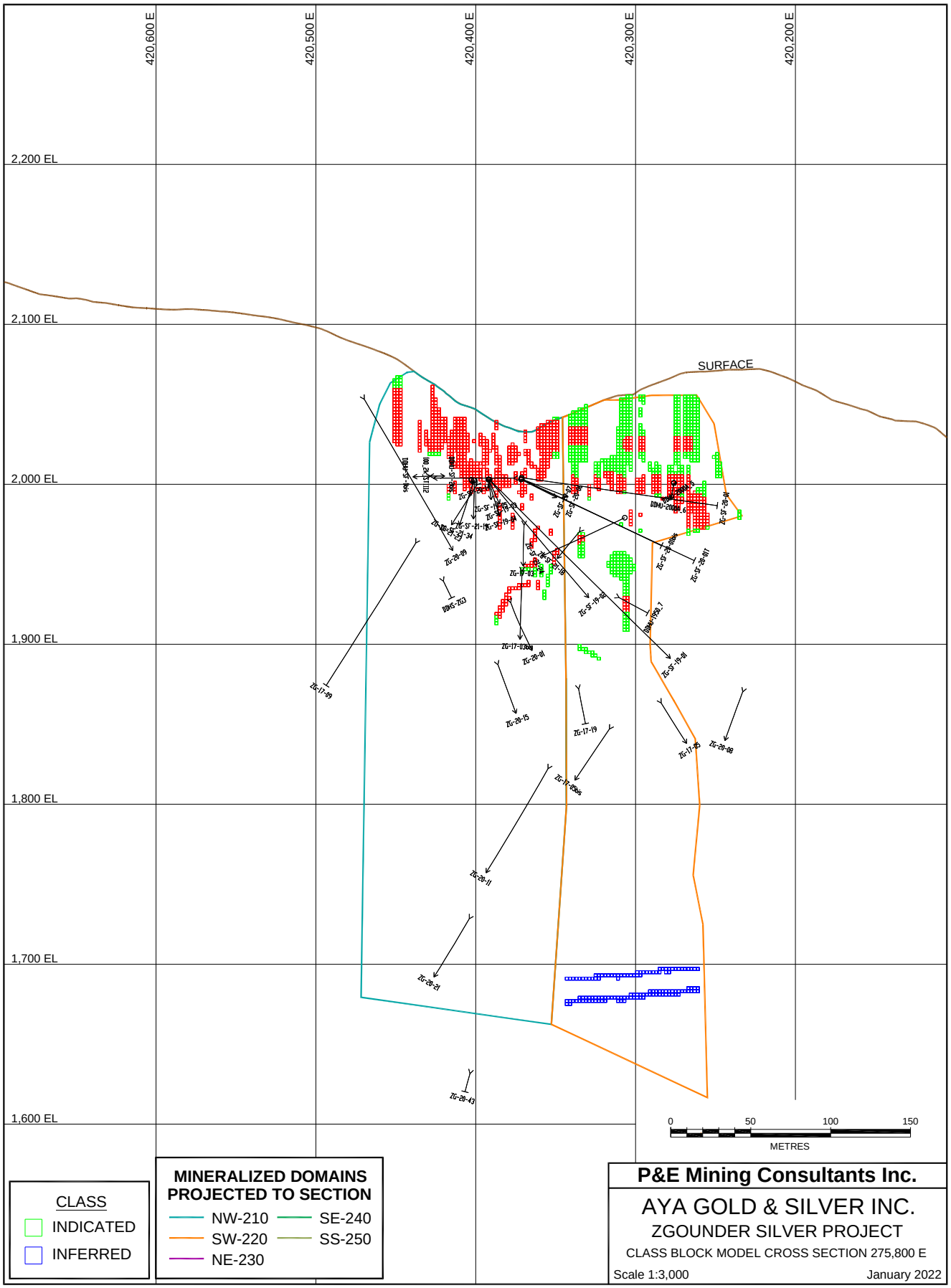
420,600 E
420,500 E
420,400 E
420,300 E
420,200 E
2,200 EL
2,100 EL
2,000 EL
1,900 EL
1,800 EL
1,700 EL
1,600 EL
SURFACE
0
50
100
150
METRES
CLASS
INDICATED
INFERRED
MINERALIZED DOMAINS PROJECTED TO SECTION
NW-210
SE-240
SW-220
SS-250
NE-230
P&E Mining Consultants Inc.
AYA GOLD & SILVER INC.
ZGOUNDER SILVER PROJECT
CLASS BLOCK MODEL CROSS SECTION 275,800 E
Scale 1:3,000
January 2022

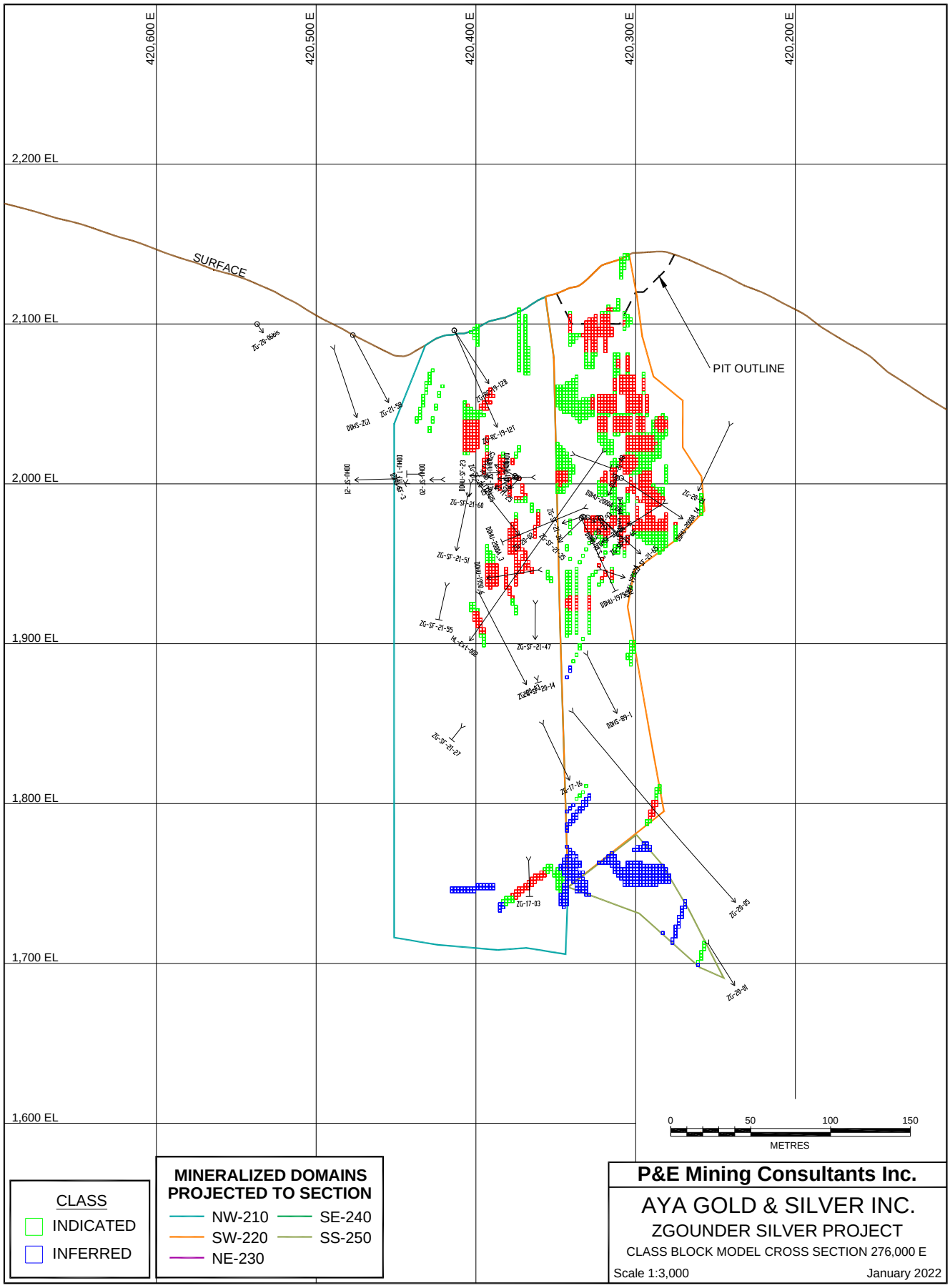
420,600 E
420,500 E
420,400 E
420,300 E
420,200 E
2,200 EL
2,100 EL
2,000 EL
1,900 EL
1,800 EL
1,700 EL
1,600 EL
SURFACE
PIT OUTLINE
0
50
100
150
METRES
CLASS
INDICATED
INFERRED
MINERALIZED DOMAINS PROJECTED TO SECTION
NW-210
SW-220
NE-230
SE-240
SS-250
P&E Mining Consultants Inc.
AYA GOLD & SILVER INC.
ZGOUNDER SILVER PROJECT
CLASS BLOCK MODEL CROSS SECTION 276,000 E
Scale 1:3,000
January 2022

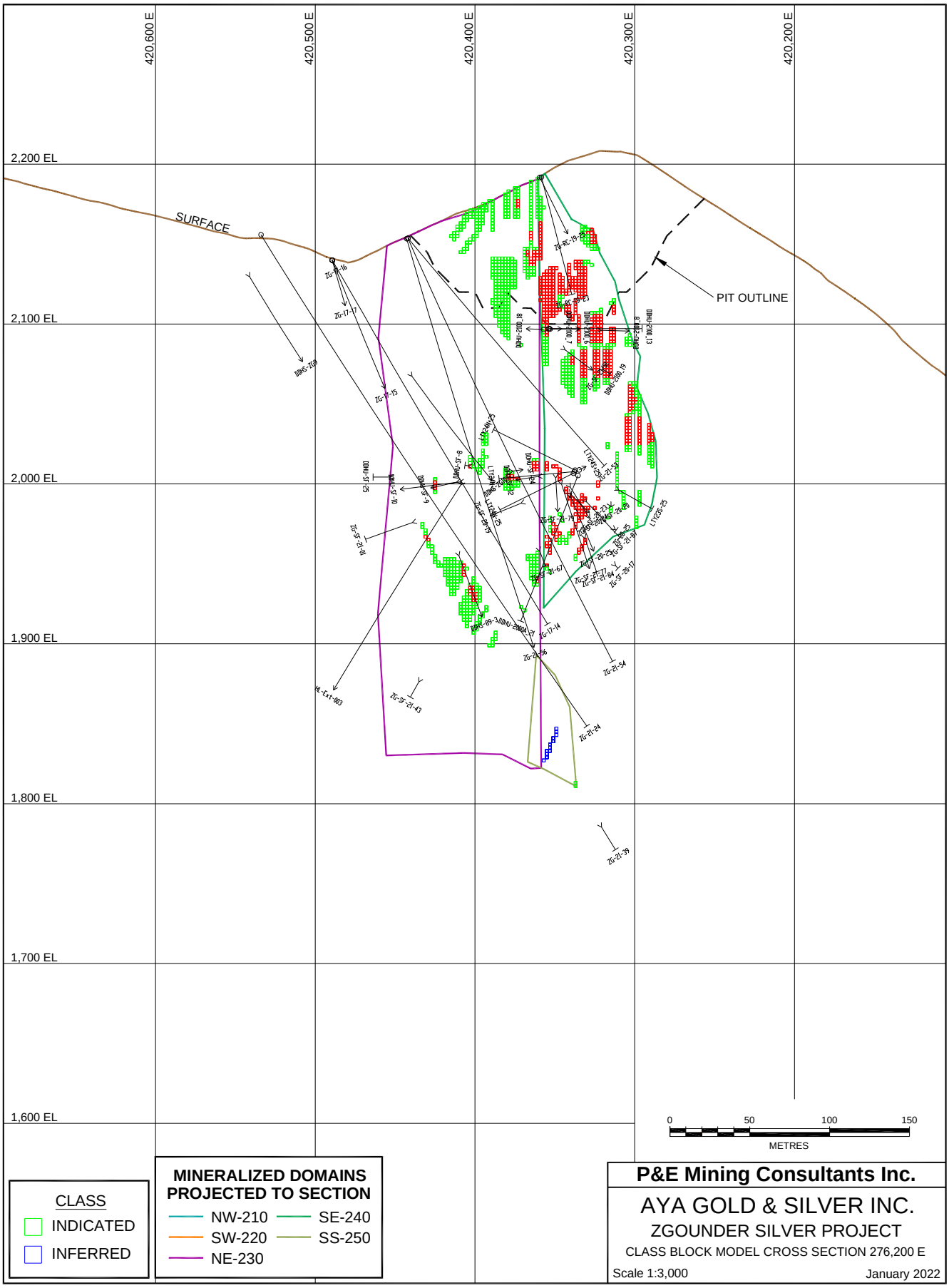
420,600 E
420,500 E
420,400 E
420,300 E
420,200 E
2,200 EL
2,100 EL
2,000 EL
1,900 EL
1,800 EL
1,700 EL
1,600 EL
SURFACE
PIT OUTLINE
0
50
100
150
METRES
CLASS
INDICATED
INFERRED
MINERALIZED DOMAINS PROJECTED TO SECTION
NW-210
SW-220
NE-230
SE-240
SS-250
P&E Mining Consultants Inc.
AYA GOLD & SILVER INC.
ZGOUNDER SILVER PROJECT
CLASS BLOCK MODEL CROSS SECTION 276,200 E
Scale 1:3,000
January 2022

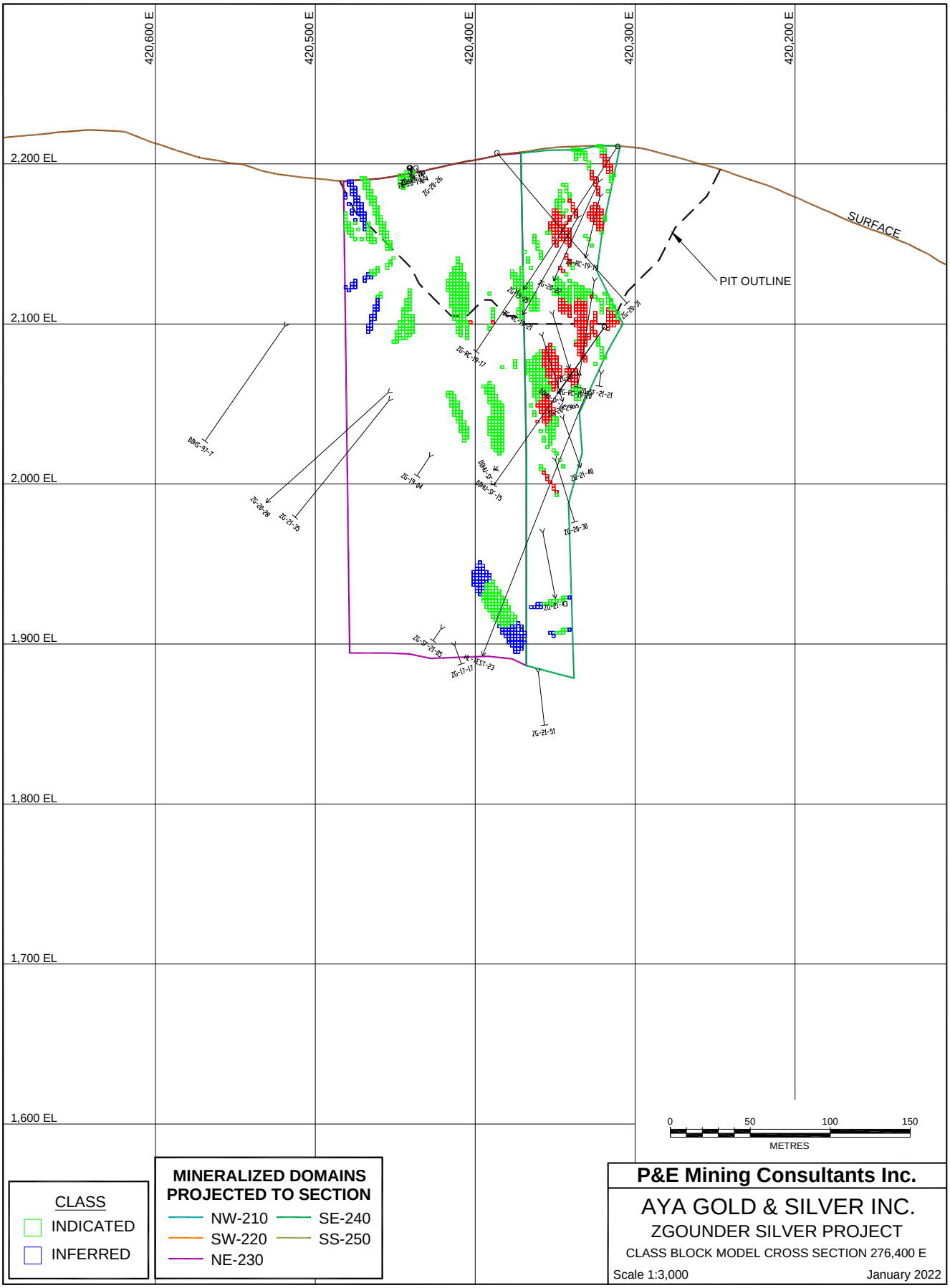
420,600 E
420,500 E
420,400 E
420,300 E
420,200 E
2,200 EL
2,100 EL
2,000 EL
1,900 EL
1,800 EL
1,700 EL
1,600 EL
SURFACE
PIT OUTLINE
0
50
100
150
METRES
CLASS
INDICATED
INFERRED
MINERALIZED DOMAINS PROJECTED TO SECTION
NW-210
SE-240
SW-220
SS-250
NE-230
P&E Mining Consultants Inc.
AYA GOLD & SILVER INC.
ZGOUNDER SILVER PROJECT
CLASS BLOCK MODEL CROSS SECTION 276,400 E
Scale 1:3,000
January 2022

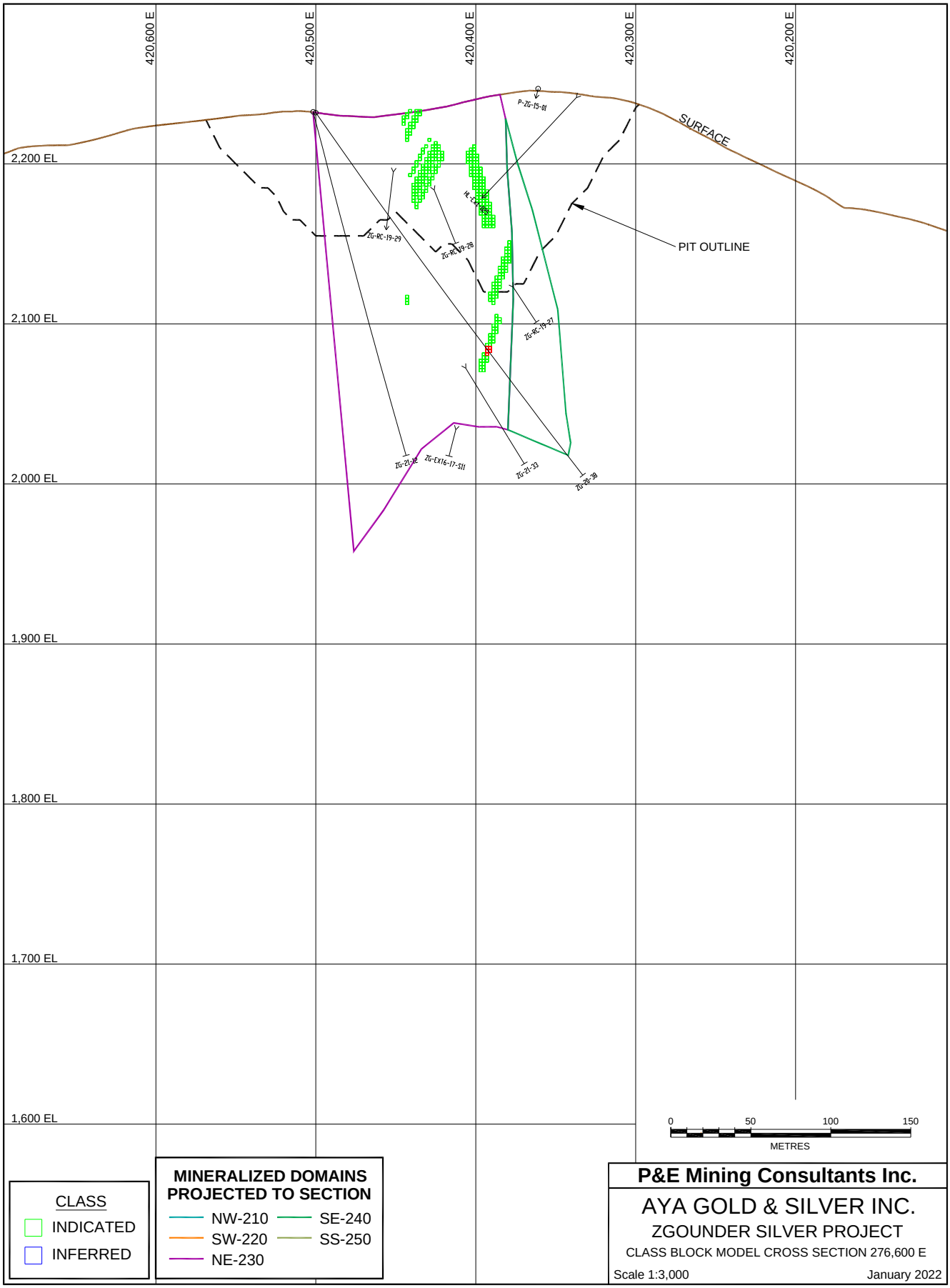
420,600 E
420,500 E
420,400 E
420,300 E
420,200 E
2,200 EL
2,100 EL
2,000 EL
1,900 EL
1,800 EL
1,700 EL
1,600 EL
SURFACE
PIT OUTLINE
P-ZG-15-01
ZG-RC-19-29
ZG-RC-19-28
ZG-RC-19-27
ZG-12-32
ZG-12-33
ZG-12-38
0
50
100
150
METRES
CLASS
INDICATED
INFERRED
MINERALIZED DOMAINS PROJECTED TO SECTION
NW-210
SW-220
NE-230
SE-240
SS-250
P&E Mining Consultants Inc.
AYA GOLD & SILVER INC.
ZGOUNDER SILVER PROJECT
CLASS BLOCK MODEL CROSS SECTION 276,600 E
Scale 1:3,000
January 2022

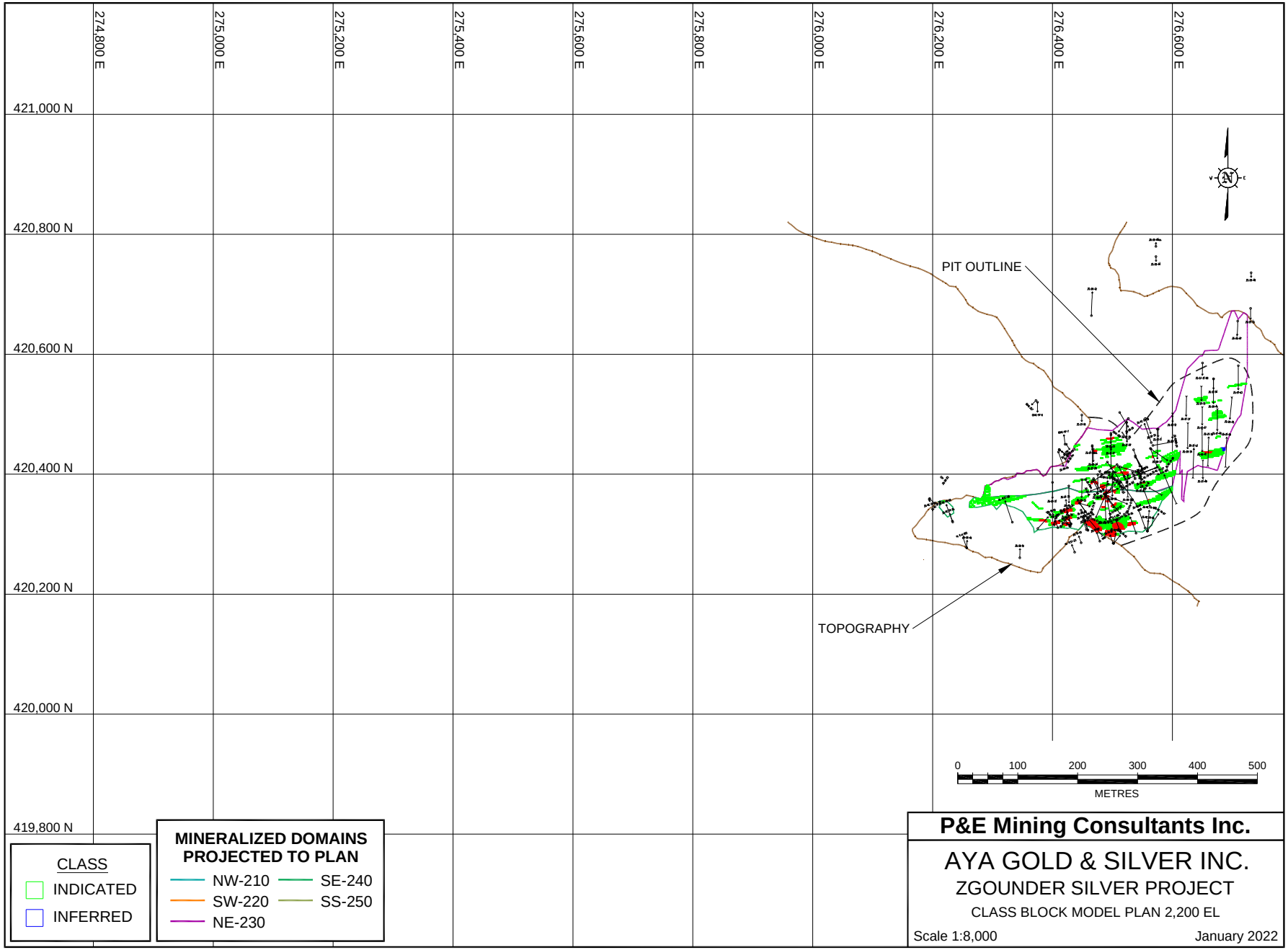
274,800 E
275,000 E
275,200 E
275,400 E
275,600 E
275,800 E
276,000 E
276,200 E
276,400 E
276,600 E
421,000 N
420,800 N
420,600 N
420,400 N
420,200 N
420,000 N
419,800 N
PIT OUTLINE
TOPOGRAPHY
0
100
200
300
400
500
METRES
CLASS
INDICATED
INFERRED
MINERALIZED DOMAINS PROJECTED TO PLAN
NW-210
SE-240
SW-220
SS-250
NE-230
P&E Mining Consultants Inc.
AYA GOLD & SILVER INC.
ZGOUNDER SILVER PROJECT
CLASS BLOCK MODEL PLAN 2,200 EL
Scale 1:8,000
January 2022

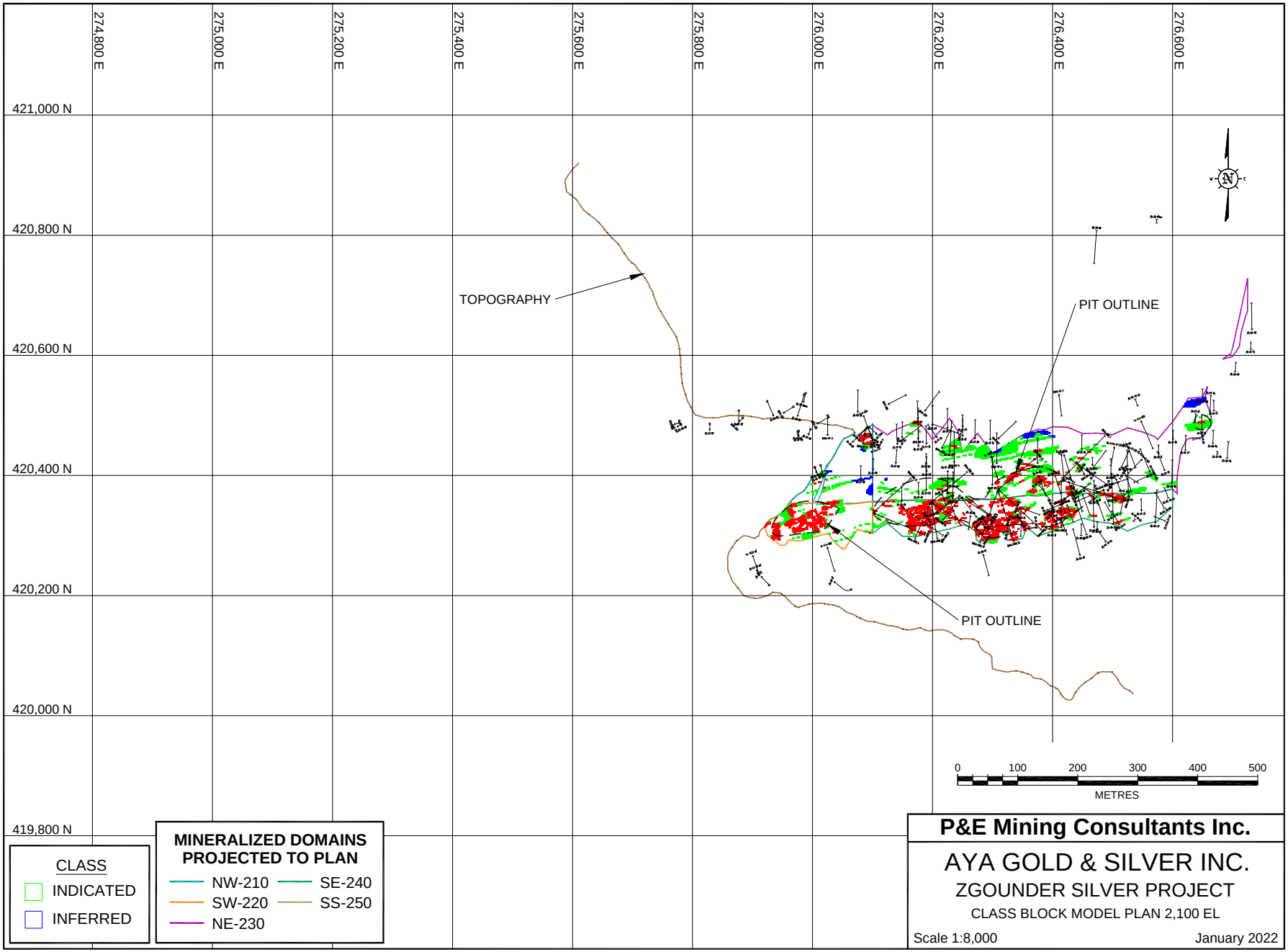
274,800 E
275,000 E
275,200 E
275,400 E
275,600 E
275,800 E
276,000 E
276,200 E
276,400 E
276,600 E
421,000 N
420,800 N
420,600 N
420,400 N
420,200 N
420,000 N
419,800 N
TOPOGRAPHY
PIT OUTLINE
PIT OUTLINE
0
100
200
300
400
500
METRES
CLASS
INDICATED
INFERRED
MINERALIZED DOMAINS PROJECTED TO PLAN
NW-210
SE-240
SW-220
SS-250
NE-230
P&E Mining Consultants Inc.
AYA GOLD & SILVER INC.
ZGOUNDER SILVER PROJECT
CLASS BLOCK MODEL PLAN 2,100 EL
Scale 1:8,000
January 2022

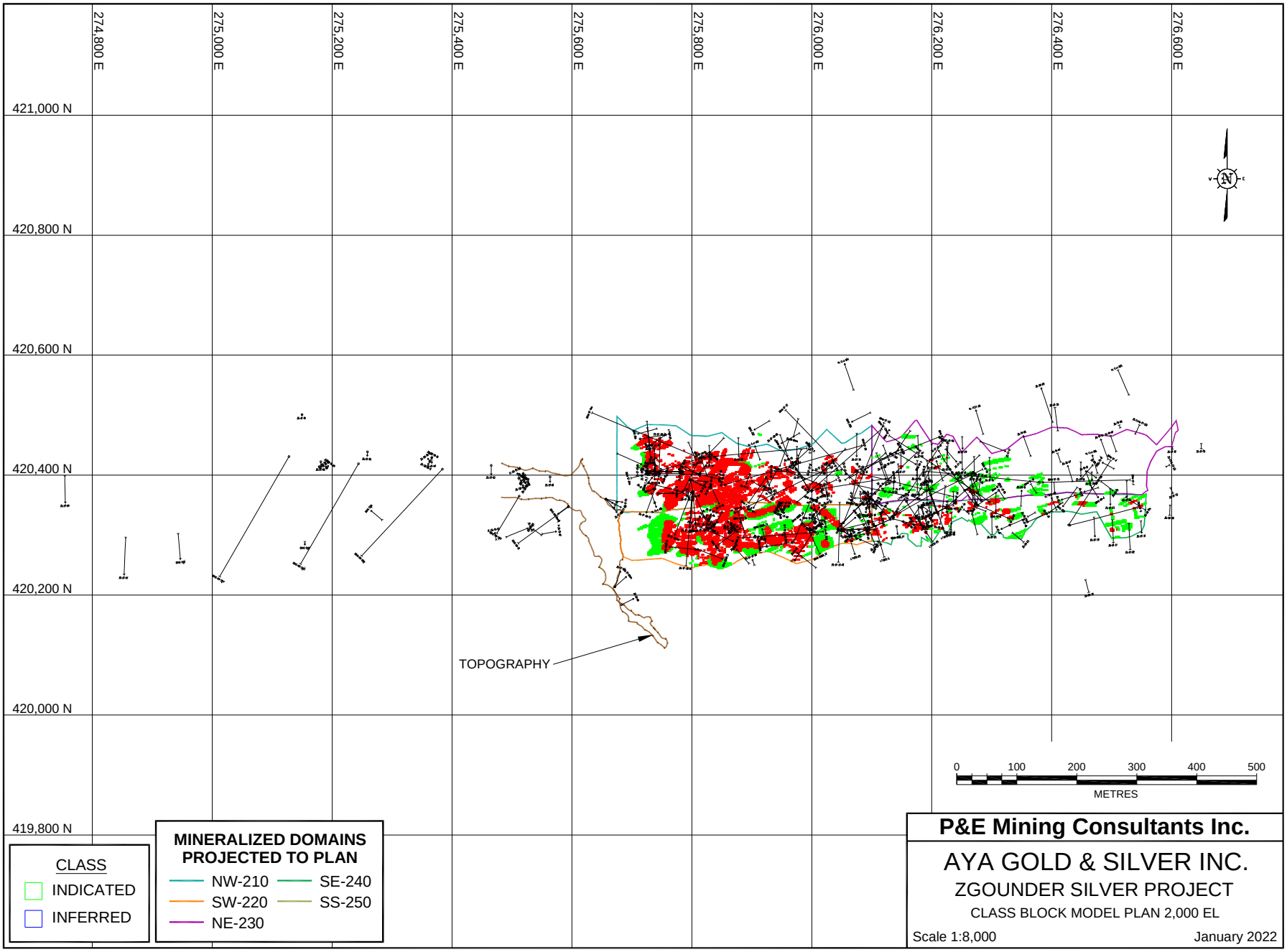
274,800 E
275,000 E
275,200 E
275,400 E
275,600 E
275,800 E
276,000 E
276,200 E
276,400 E
276,600 E
421,000 N
420,800 N
420,600 N
420,400 N
420,200 N
420,000 N
419,800 N
TOPOGRAPHY
0
100
200
300
400
500
METRES
CLASS
INDICATED
INFERRED
MINERALIZED DOMAINS PROJECTED TO PLAN
NW-210
SE-240
SW-220
SS-250
NE-230
P&E Mining Consultants Inc.
AYA GOLD & SILVER INC.
ZGOUNDER SILVER PROJECT
CLASS BLOCK MODEL PLAN 2,000 EL
Scale 1:8,000
January 2022

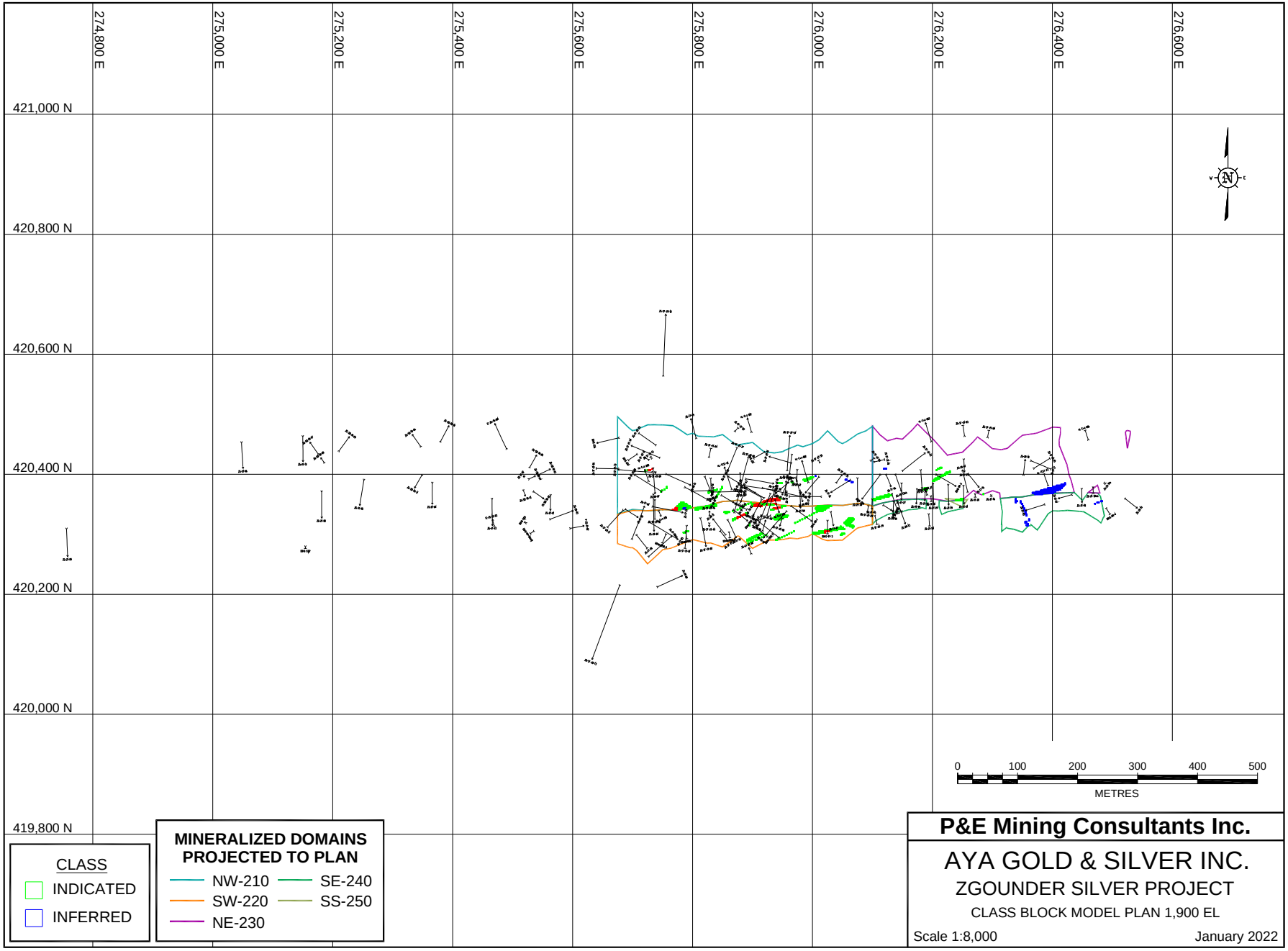
274,800 E
275,000 E
275,200 E
275,400 E
275,600 E
275,800 E
276,000 E
276,200 E
276,400 E
276,600 E
421,000 N
420,800 N
420,600 N
420,400 N
420,200 N
420,000 N
419,800 N
0
100
200
300
400
500
METRES
CLASS
INDICATED
INFERRED
MINERALIZED DOMAINS PROJECTED TO PLAN
NW-210
SE-240
SW-220
SS-250
NE-230
P&E Mining Consultants Inc.
AYA GOLD & SILVER INC.
ZGOUNDER SILVER PROJECT
CLASS BLOCK MODEL PLAN 1,900 EL
Scale 1:8,000
January 2022

APPENDIX F OPTIMIZED PIT SHELL

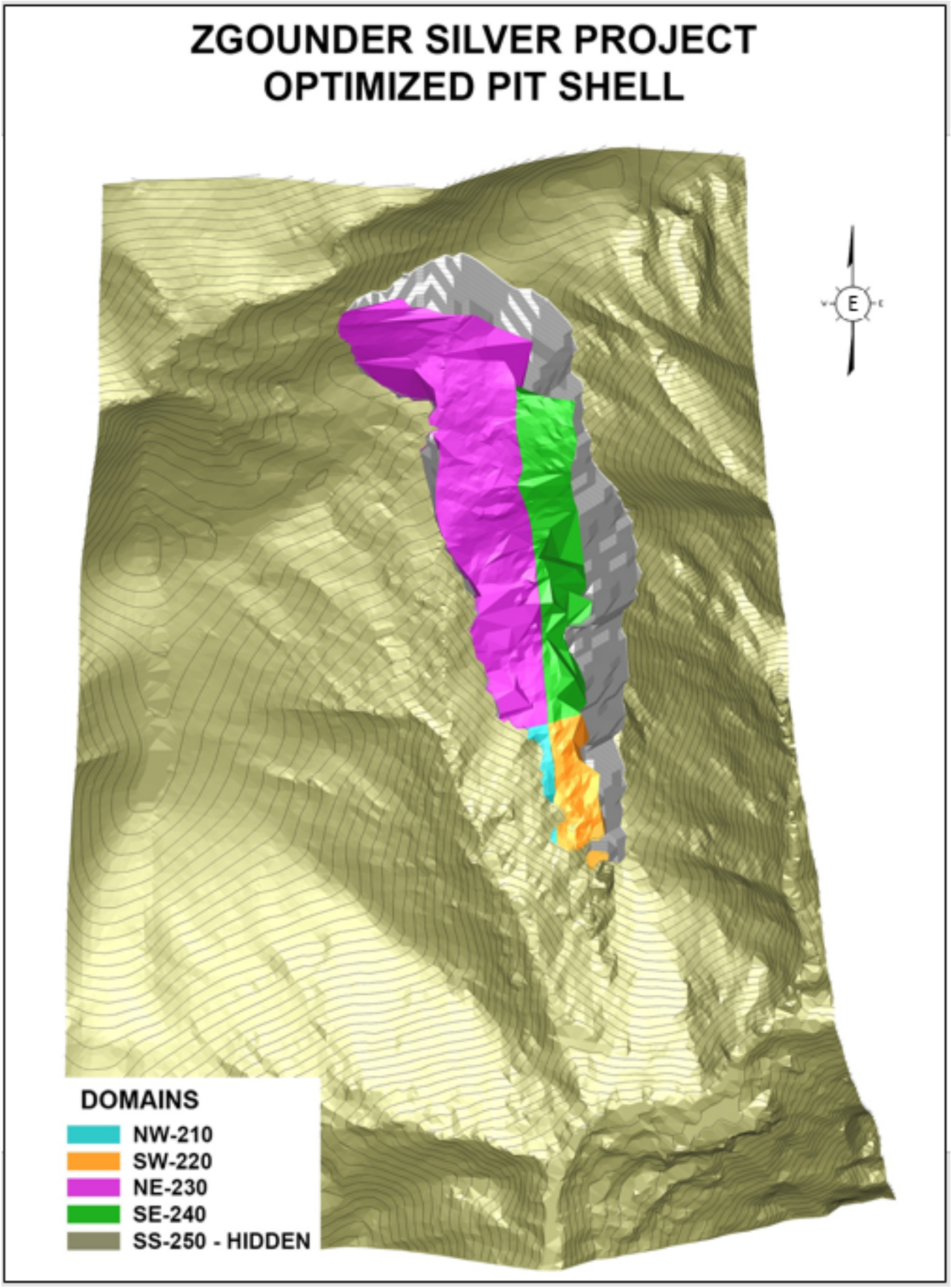
ZGOUNDER SILVER PROJECT
OPTIMIZED PIT SHELL
E
DOMAINS
NW-210
SW-220
NE-230
SE-240
SS-250 - HIDDEN

APPENDIX G COLLAR LOCATION FOR HOLES IN THE ZGOUNDER DATABASE

TABLE APPENDIX G-1
UPDATED COLLAR LOCATIONS FOR HOLES IN THE ZGOUNDER DATABASE

Sequence	Hole ID	Easting Mine Grid (m)	Northing Mine Grid (m)	Elevation Mine Grid (m)	Length (m)	Year	Data Cut-off Date Mineral Resource Estimation	Hole Type
C1	Drf_1_cmplt_1950	275,813	420,311	1,950	27.38	1980s	15-02-2021	ChannelUG
C2	Drf_1_cmplt_2100	275,941	420,314	2,097	11.45	1980s	15-02-2021	ChannelUG
C3	Drf_10_cmpl_2000	275,801	420,316	2,003	9.71	1980s	15-02-2021	ChannelUG
C4	Drf_10_cmpl_2087	276,003	420,300	2,087	5.12	1980s	15-02-2021	ChannelUG
C5	Drf_10_cmplt_2100	276,018	420,377	2,095	26.70	1980s	15-02-2021	ChannelUG
C6	Drf_11_cmplt_2100	276,038	420,295	2,095	22.29	1980s	15-02-2021	ChannelUG
C7	Drf_2_cmplt_1950	275,841	420,310	1,950	28.56	1980s	15-02-2021	ChannelUG
C8	Drf_2_cmplt_2100	275,978	420,285	2,095	15.91	1980s	15-02-2021	ChannelUG
C9	Drf_2_lvech_2100	276,277	420,319	2,100	22.58	1980s	15-02-2021	ChannelUG
C10	Drf_28_cmplt_2062	275,944	420,298	2,062	11.76	1980s	15-02-2021	ChannelUG
C11	Drf_29_cmpl_2025	275,835	420,271	2,025	16.87	1980s	15-02-2021	ChannelUG
C12	Drf_29_cmplt_2062	275,939	420,297	2,062	9.30	1980s	15-02-2021	ChannelUG
C13	Drf_3_cmplt_1950	275,868	420,319	1,950	33.15	1980s	15-02-2021	ChannelUG
C14	Drf_3_cmplt_2100	275,971	420,339	2,097	16.20	1980s	15-02-2021	ChannelUG
C15	Drf_30_cmplt_2062	275,939	420,299	2,062	9.63	1980s	15-02-2021	ChannelUG
C16	Drf_31_cmplt_2062	275,953	420,299	2,062	7.88	1980s	15-02-2021	ChannelUG
C17	Drf_32_cmplt_2062	275,954	420,298	2,062	9.86	1980s	15-02-2021	ChannelUG
C18	Drf_33_cmpl_2000	276,167	420,328	2,006	19.18	1980s	15-02-2021	ChannelUG

TABLE APPENDIX G-1
UPDATED COLLAR LOCATIONS FOR HOLES IN THE ZGOUNDER DATABASE

Sequence	Hole ID	Easting Mine Grid (m)	Northing Mine Grid (m)	Elevation Mine Grid (m)	Length (m)	Year	Data Cut-off Date Mineral Resource Estimation	Hole Type
C19	Drf_33_cmplt_2062	275,953	420,301	2,062	10.13	1980s	15-02-2021	ChannelUG
C20	Drf_34_cmplt_2062	275,953	420,311	2,062	10.02	1980s	15-02-2021	ChannelUG
C21	Drf_35_cmplt_2062	275,973	420,301	2,062	13.84	1980s	15-02-2021	ChannelUG
C22	Drf_36_cmplt_2062	275,969	420,302	2,062	24.72	1980s	15-02-2021	ChannelUG
C23	Drf_37_cmplt_2062	275,969	420,300	2,062	14.60	1980s	15-02-2021	ChannelUG
C24	Drf_38_cmplt_2050	275,775	420,438	2,050	14.55	1980s	15-02-2021	ChannelUG
C25	Drf_38_cmplt_2062	275,985	420,302	2,062	9.91	1980s	15-02-2021	ChannelUG
C26	Drf_39_cmplt_2050	275,800	420,442	2,050	14.90	1980s	15-02-2021	ChannelUG
C27	Drf_39_cmplt_2062	275,984	420,303	2,062	7.44	1980s	15-02-2021	ChannelUG
C28	Drf_4_cmplt_1950	275,901	420,314	1,950	22.47	1980s	15-02-2021	ChannelUG
C29	Drf_40_cmplt_2050	275,797	420,440	2,050	32.91	1980s	15-02-2021	ChannelUG
C30	Drf_40_cmplt_2062	275,984	420,310	2,062	7.84	1980s	15-02-2021	ChannelUG
C31	Drf_41_cmplt_2033_37	275,925	420,294	2,037	14.98	1980s	15-02-2021	ChannelUG
C32	Drf_41_cmplt_2050	275,815	420,443	2,050	14.69	1980s	15-02-2021	ChannelUG
C33	Drf_41_cmplt_2062	275,984	420,301	2,062	11.82	1980s	15-02-2021	ChannelUG
C34	Drf_42_cmplt_2033_37	275,939	420,297	2,037	9.41	1980s	15-02-2021	ChannelUG
C35	Drf_42_cmplt_2050	275,830	420,445	2,050	16.12	1980s	15-02-2021	ChannelUG
C36	Drf_42_cmplt_2062	275,986	420,289	2,062	4.57	1980s	15-02-2021	ChannelUG
C37	Drf_43_cmpl_2000	276,224	420,339	2,006	4.90	1980s	15-02-2021	ChannelUG
C38	Drf_43_cmplt_2033_37	275,940	420,295	2,037	9.64	1980s	15-02-2021	ChannelUG
C39	Drf_43_cmplt_2050	275,787	420,438	2,050	33.75	1980s	15-02-2021	ChannelUG
C40	Drf_43_cmplt_2062	275,986	420,283	2,062	11.41	1980s	15-02-2021	ChannelUG
C41	Drf_44_cmpl_2000	276,225	420,334	2,006	21.06	1980s	15-02-2021	ChannelUG
C42	Drf_44_cmplt_2033_37	275,940	420,296	2,037	13.79	1980s	15-02-2021	ChannelUG
C43	Drf_44_cmplt_2050	275,800	420,440	2,050	14.94	1980s	15-02-2021	ChannelUG

TABLE APPENDIX G-1
UPDATED COLLAR LOCATIONS FOR HOLES IN THE ZGOUNDER DATABASE

Sequence	Hole ID	Easting Mine Grid (m)	Northing Mine Grid (m)	Elevation Mine Grid (m)	Length (m)	Year	Data Cut-off Date Mineral Resource Estimation	Hole Type
C44	Drf_44_cmplt_2062	275,986	420,302	2,062	5.84	1980s	15-02-2021	ChannelUG
C45	Drf_45_cmplt_2033_37	275,955	420,297	2,037	9.82	1980s	15-02-2021	ChannelUG
C46	Drf_45_cmplt_2050	275,815	420,442	2,050	15.65	1980s	15-02-2021	ChannelUG
C47	Drf_45_cmplt_2062	275,994	420,302	2,062	7.95	1980s	15-02-2021	ChannelUG
C48	Drf_46_cmplt_2033_37	275,954	420,300	2,037	8.63	1980s	15-02-2021	ChannelUG
C49	Drf_46_cmplt_2050	275,830	420,443	2,050	15.65	1980s	15-02-2021	ChannelUG
C50	Drf_46_cmplt_2062	276,003	420,303	2,062	13.39	1980s	15-02-2021	ChannelUG
C51	Drf_47_cmplt_2033_37	275,953	420,308	2,037	11.12	1980s	15-02-2021	ChannelUG
C52	Drf_47_cmplt_2050	275,830	420,444	2,050	24.40	1980s	15-02-2021	ChannelUG
C53	Drf_47_cmplt_2062	275,999	420,304	2,062	4.45	1980s	15-02-2021	ChannelUG
C54	Drf_48_cmplt_2033_37	275,956	420,299	2,037	17.69	1980s	15-02-2021	ChannelUG
C55	Drf_48_cmplt_2050	275,845	420,445	2,050	14.62	1980s	15-02-2021	ChannelUG
C56	Drf_48_cmplt_2062	275,999	420,313	2,062	11.29	1980s	15-02-2021	ChannelUG
C57	Drf_49_cmplt_2033_37	275,970	420,300	2,037	15.67	1980s	15-02-2021	ChannelUG
C58	Drf_49_cmplt_2050	275,845	420,446	2,050	14.78	1980s	15-02-2021	ChannelUG
C59	Drf_49_cmplt_2062	275,999	420,301	2,062	4.83	1980s	15-02-2021	ChannelUG
C60	Drf_5_cmplt_1950	275,922	420,322	1,950	10.19	1980s	15-02-2021	ChannelUG
C61	Drf_50_cmplt_2033_37	275,969	420,301	2,037	13.73	1980s	15-02-2021	ChannelUG
C62	Drf_50_cmplt_2050	275,855	420,447	2,050	5.09	1980s	15-02-2021	ChannelUG
C63	Drf_51_cmplt_2033_37	275,968	420,314	2,037	13.39	1980s	15-02-2021	ChannelUG
C64	Drf_51_cmplt_2050	275,855	420,446	2,050	13.04	1980s	15-02-2021	ChannelUG
C65	Drf_52_cmplt_2033_37	275,975	420,301	2,037	10.27	1980s	15-02-2021	ChannelUG
C66	Drf_52_cmplt_2050	275,859	420,418	2,050	10.63	1980s	15-02-2021	ChannelUG
C67	Drf_53_cmpl_2150	276,340	420,329	2,155	14.25	1980s	15-02-2021	ChannelUG
C68	Drf_53_cmplt_2033_37	275,984	420,303	2,037	16.30	1980s	15-02-2021	ChannelUG

TABLE APPENDIX G-1
UPDATED COLLAR LOCATIONS FOR HOLES IN THE ZGOUNDER DATABASE

Sequence	Hole ID	Easting Mine Grid (m)	Northing Mine Grid (m)	Elevation Mine Grid (m)	Length (m)	Year	Data Cut-off Date Mineral Resource Estimation	Hole Type
C69	Drf_53_cmplt_2050	275,857	420,446	2,050	10.18	1980s	15-02-2021	ChannelUG
C70	Drf_54_cmpl_2150	276,320	420,335	2,155	20.87	1980s	15-02-2021	ChannelUG
C71	Drf_54_cmplt_2033_37	275,984	420,300	2,037	21.50	1980s	15-02-2021	ChannelUG
C72	Drf_54_cmplt_2050	275,867	420,448	2,050	38.42	1980s	15-02-2021	ChannelUG
C73	Drf_55_cmpl_2150	276,321	420,333	2,155	21.63	1980s	15-02-2021	ChannelUG
C74	Drf_55_cmplt_2033_37	275,988	420,279	2,037	7.77	1980s	15-02-2021	ChannelUG
C75	Drf_55_cmplt_2050	275,866	420,447	2,050	13.68	1980s	15-02-2021	ChannelUG
C76	Drf_56_cmpl_2150	276,319	420,336	2,155	27.27	1980s	15-02-2021	ChannelUG
C77	Drf_56_cmplt_2033_37	275,987	420,302	2,037	4.29	1980s	15-02-2021	ChannelUG
C78	Drf_56_cmplt_2050	275,876	420,449	2,050	16.09	1980s	15-02-2021	ChannelUG
C79	Drf_57_cmpl_2150	276,336	420,357	2,155	17.47	1980s	15-02-2021	ChannelUG
C80	Drf_57_cmplt_2033_37	275,993	420,303	2,037	10.86	1980s	15-02-2021	ChannelUG
C81	Drf_57_cmplt_2050	275,886	420,450	2,050	15.36	1980s	15-02-2021	ChannelUG
C82	Drf_58_cmpl_2150	276,294	420,341	2,155	27.19	1980s	15-02-2021	ChannelUG
C83	Drf_58_cmplt_2033_37	276,005	420,305	2,037	4.38	1980s	15-02-2021	ChannelUG
C84	Drf_58_cmplt_2050	275,896	420,451	2,050	15.00	1980s	15-02-2021	ChannelUG
C85	Drf_59_cmpl_2150	276,294	420,342	2,155	12.54	1980s	15-02-2021	ChannelUG
C86	Drf_59_cmplt_2033_37	275,998	420,305	2,037	19.44	1980s	15-02-2021	ChannelUG
C87	Drf_59_cmplt_2050	275,906	420,451	2,050	15.31	1980s	15-02-2021	ChannelUG
C88	Drf_6_cmplt_1950	275,932	420,323	1,950	17.88	1980s	15-02-2021	ChannelUG
C89	Drf_60_cmpl_2150	276,294	420,340	2,155	9.30	1980s	15-02-2021	ChannelUG
C90	Drf_60_cmplt_2033_37	275,959	420,297	2,033	4.09	1980s	15-02-2021	ChannelUG
C91	Drf_60_cmplt_2050	275,905	420,452	2,050	21.53	1980s	15-02-2021	ChannelUG
C92	Drf_61_cmpl_2150	276,292	420,327	2,155	3.71	1980s	15-02-2021	ChannelUG
C93	Drf_61_cmplt_2033_37	275,953	420,298	2,033	7.24	1980s	15-02-2021	ChannelUG

TABLE APPENDIX G-1
UPDATED COLLAR LOCATIONS FOR HOLES IN THE ZGOUNDER DATABASE

Sequence	Hole ID	Easting Mine Grid (m)	Northing Mine Grid (m)	Elevation Mine Grid (m)	Length (m)	Year	Data Cut-off Date Mineral Resource Estimation	Hole Type
C94	Drf_61_cmplt_2050	275,926	420,454	2,050	10.00	1980s	15-02-2021	ChannelUG
C95	Drf_62_cmpl_2150	276,286	420,342	2,155	2.56	1980s	15-02-2021	ChannelUG
C96	Drf_62_cmplt_2033_37	275,946	420,299	2,033	6.48	1980s	15-02-2021	ChannelUG
C97	Drf_62_cmplt_2050	275,927	420,455	2,050	48.89	1980s	15-02-2021	ChannelUG
C98	Drf_63_cmpl_2150	276,294	420,341	2,155	9.57	1980s	15-02-2021	ChannelUG
C99	Drf_63_cmplt_2033_37	275,939	420,301	2,033	7.81	1980s	15-02-2021	ChannelUG
C100	Drf_63_cmplt_2050	275,926	420,456	2,050	7.35	1980s	15-02-2021	ChannelUG
C101	Drf_64_cmplt_2033_37	275,932	420,305	2,033	6.39	1980s	15-02-2021	ChannelUG
C102	Drf_64_cmplt_2050	275,916	420,455	2,050	6.99	1980s	15-02-2021	ChannelUG
C103	Drf_65_cmpl_2150	276,284	420,344	2,155	2.48	1980s	15-02-2021	ChannelUG
C104	Drf_65_cmplt_2050	275,905	420,453	2,050	12.45	1980s	15-02-2021	ChannelUG
C105	Drf_66_cmplt_2050	275,896	420,453	2,050	15.90	1980s	15-02-2021	ChannelUG
C106	Drf_67_cmpl_2150	276,240	420,348	2,155	2.81	1980s	15-02-2021	ChannelUG
C107	Drf_67_cmplt_2050	275,886	420,452	2,050	16.17	1980s	15-02-2021	ChannelUG
C108	Drf_68_cmpl_2150	276,242	420,346	2,155	16.88	1980s	15-02-2021	ChannelUG
C109	Drf_68_cmplt_2050	275,876	420,450	2,050	14.59	1980s	15-02-2021	ChannelUG
C110	Drf_69_cmpl_2150	276,243	420,349	2,155	2.13	1980s	15-02-2021	ChannelUG
C111	Drf_69_cmplt_2050	275,866	420,449	2,050	15.21	1980s	15-02-2021	ChannelUG
C112	Drf_7_cmplt_1950	275,948	420,331	1,950	18.01	1980s	15-02-2021	ChannelUG
C113	Drf_7_cmplt_2100	276,031	420,354	2,095	7.41	1980s	15-02-2021	ChannelUG
C114	Drf_70_cmpl_2150	276,245	420,359	2,155	3.02	1980s	15-02-2021	ChannelUG
C115	Drf_70_cmplt_2050	276,101	420,324	2,056	9.37	1980s	15-02-2021	ChannelUG
C116	Drf_71_cmpl_2150	276,227	420,352	2,155	10.24	1980s	15-02-2021	ChannelUG
C117	Drf_71_cmplt_2050	276,092	420,327	2,056	9.37	1980s	15-02-2021	ChannelUG
C118	Drf_72_cmpl_2150	276,222	420,354	2,155	22.27	1980s	15-02-2021	ChannelUG

TABLE APPENDIX G-1
UPDATED COLLAR LOCATIONS FOR HOLES IN THE ZGOUNDER DATABASE

Sequence	Hole ID	Easting Mine Grid (m)	Northing Mine Grid (m)	Elevation Mine Grid (m)	Length (m)	Year	Data Cut-off Date Mineral Resource Estimation	Hole Type
C119	Drf_72_cmplt_2050	276,205	420,304	2,054	13.49	1980s	15-02-2021	ChannelUG
C120	Drf_73_cmpl_2150	276,200	420,355	2,155	13.02	1980s	15-02-2021	ChannelUG
C121	Drf_73_cmplt_2050	276,192	420,304	2,054	11.74	1980s	15-02-2021	ChannelUG
C122	Drf_74_cmpl_2150	276,202	420,368	2,155	10.85	1980s	15-02-2021	ChannelUG
C123	Drf_74_cmplt_2050	276,180	420,304	2,054	5.15	1980s	15-02-2021	ChannelUG
C124	Drf_75_cmpl_2150	276,210	420,341	2,155	3.04	1980s	15-02-2021	ChannelUG
C125	Drf_75_cmplt_2050	276,174	420,305	2,054	9.30	1980s	15-02-2021	ChannelUG
C126	Drf_76_cmpl_2150	276,210	420,337	2,155	4.43	1980s	15-02-2021	ChannelUG
C127	Drf_76_cmplt_2050	276,174	420,305	2,054	9.31	1980s	15-02-2021	ChannelUG
C128	Drf_77_cmplt_2050	276,174	420,314	2,054	8.70	1980s	15-02-2021	ChannelUG
C129	Drf_78_cmpl_2150	276,144	420,349	2,153	19.86	1980s	15-02-2021	ChannelUG
C130	Drf_78_cmplt_2050	276,175	420,323	2,054	4.53	1980s	15-02-2021	ChannelUG
C131	Drf_79_cmpl_2150	276,142	420,347	2,153	30.63	1980s	15-02-2021	ChannelUG
C132	Drf_79_cmplt_2050	276,173	420,304	2,054	11.83	1980s	15-02-2021	ChannelUG
C133	Drf_8_cmpl_2000	275,876	420,328	2,003	3.66	1980s	15-02-2021	ChannelUG
C134	Drf_8_cmplt_2100	276,029	420,361	2,095	6.67	1980s	15-02-2021	ChannelUG
C135	Drf_80_cmpl_2150	276,125	420,345	2,153	13.61	1980s	15-02-2021	ChannelUG
C136	Drf_80_cmplt_2050	276,161	420,303	2,055	16.47	1980s	15-02-2021	ChannelUG
C137	Drf_81_cmpl_2150	276,112	420,342	2,153	10.04	1980s	15-02-2021	ChannelUG
C138	Drf_81_cmplt_2050	276,145	420,306	2,056	11.30	1980s	15-02-2021	ChannelUG
C139	Drf_82_cmpl_2150	276,102	420,340	2,153	3.94	1980s	15-02-2021	ChannelUG
C140	Drf_82_cmplt_2050	276,134	420,309	2,056	11.89	1980s	15-02-2021	ChannelUG
C141	Drf_83_cmpl_2150	276,098	420,336	2,153	13.27	1980s	15-02-2021	ChannelUG
C142	Drf_83_cmplt_2050	276,124	420,315	2,056	20.59	1980s	15-02-2021	ChannelUG
C143	Drf_84_cmpl_2150	276,107	420,340	2,155	22.38	1980s	15-02-2021	ChannelUG

TABLE APPENDIX G-1
UPDATED COLLAR LOCATIONS FOR HOLES IN THE ZGOUNDER DATABASE

Sequence	Hole ID	Easting Mine Grid (m)	Northing Mine Grid (m)	Elevation Mine Grid (m)	Length (m)	Year	Data Cut-off Date Mineral Resource Estimation	Hole Type
C144	Drf_84_cmplt_2050	276,105	420,324	2,056	3.85	1980s	15-02-2021	ChannelUG
C145	Drf_85_cmpl_2150	276,142	420,350	2,155	11.99	1980s	15-02-2021	ChannelUG
C146	Drf_86_cmpl_2150	276,141	420,362	2,155	10.38	1980s	15-02-2021	ChannelUG
C147	Drf_9_cmpl_2087	276,003	420,305	2,087	6.55	1980s	15-02-2021	ChannelUG
C148	Drf_9_cmplt_2100	276,025	420,367	2,095	12.61	1980s	15-02-2021	ChannelUG
C149	Drf-01_anx10_1975	275,812	420,297	1,975	49.91	1980s	15-02-2021	ChannelUG
C150	Drf-01_anx14_2175	276,187	420,387	2,175	28.54	1980s	15-02-2021	ChannelUG
C151	Drf-01_anx23_2030	275,789	420,357	2,030	14.81	1980s	15-02-2021	ChannelUG
C152	Drf-010_anx10_1975	275,853	420,261	1,975	6.94	1980s	15-02-2021	ChannelUG
C153	Drf-010_anx14_2175	276,259	420,351	2,175	27.29	1980s	15-02-2021	ChannelUG
C154	Drf-010_anx23_2030	275,950	420,393	2,030	9.18	1980s	15-02-2021	ChannelUG
C155	Drf-011_anx10_1975	275,881	420,296	1,975	24.81	1980s	15-02-2021	ChannelUG
C156	Drf-011_anx23_2030	275,959	420,396	2,030	9.72	1980s	15-02-2021	ChannelUG
C157	Drf-012_anx10_1975	275,881	420,320	1,975	3.70	1980s	15-02-2021	ChannelUG
C158	Drf-012_anx23_2030	275,969	420,397	2,030	11.36	1980s	15-02-2021	ChannelUG
C159	Drf-013_anx10_1975	275,901	420,298	1,975	6.56	1980s	15-02-2021	ChannelUG
C160	Drf-013_anx23_2030	275,979	420,401	2,030	10.35	1980s	15-02-2021	ChannelUG
C161	Drf-014_anx10_1975	275,925	420,299	1,975	7.02	1980s	15-02-2021	ChannelUG
C162	Drf-014_anx23_2030	275,990	420,402	2,030	20.76	1980s	15-02-2021	ChannelUG
C163	Drf-015_anx10_1975	275,950	420,302	1,975	40.43	1980s	15-02-2021	ChannelUG
C164	Drf-015_anx23_2030	276,010	420,407	2,030	9.30	1980s	15-02-2021	ChannelUG
C165	Drf-016_anx10_1975	275,951	420,299	1,975	24.71	1980s	15-02-2021	ChannelUG
C166	Drf-016_anx23_2030	275,804	420,360	2,030	28.94	1980s	15-02-2021	ChannelUG
C167	Drf-017_anx10_1975	275,952	420,282	1,975	4.63	1980s	15-02-2021	ChannelUG
C168	Drf-017_anx23_2030	275,805	420,362	2,030	17.05	1980s	15-02-2021	ChannelUG

TABLE APPENDIX G-1
UPDATED COLLAR LOCATIONS FOR HOLES IN THE ZGOUNDER DATABASE

Sequence	Hole ID	Easting Mine Grid (m)	Northing Mine Grid (m)	Elevation Mine Grid (m)	Length (m)	Year	Data Cut-off Date Mineral Resource Estimation	Hole Type
C169	Drf-018_anx10_1975	275,975	420,301	1,975	7.19	1980s	15-02-2021	ChannelUG
C170	Drf-018_anx23_2030	275,807	420,379	2,030	36.01	1980s	15-02-2021	ChannelUG
C171	Drf-019_anx10_1975	275,994	420,303	1,975	26.97	1980s	15-02-2021	ChannelUG
C172	Drf-019_anx23_2030	275,811	420,416	2,030	23.02	1980s	15-02-2021	ChannelUG
C173	Drf-02_anx10_1975	275,862	420,298	1,975	23.50	1980s	15-02-2021	ChannelUG
C174	Drf-02_anx14_2175	276,201	420,362	2,175	23.26	1980s	15-02-2021	ChannelUG
C175	Drf-02_anx23_2030	275,803	420,361	2,030	25.90	1980s	15-02-2021	ChannelUG
C176	Drf-020_anx10_1975	276,000	420,306	1,975	30.33	1980s	15-02-2021	ChannelUG
C177	Drf-020_anx23_2030	275,829	420,365	2,030	39.34	1980s	15-02-2021	ChannelUG
C178	Drf-021_anx10_1975	275,991	420,287	1,975	2.12	1980s	15-02-2021	ChannelUG
C179	Drf-021_anx23_2030	275,844	420,369	2,030	54.33	1980s	15-02-2021	ChannelUG
C180	Drf-022_anx23_2030	275,870	420,374	2,030	36.59	1980s	15-02-2021	ChannelUG
C181	Drf-023_anx23_2030	275,870	420,377	2,030	16.45	1980s	15-02-2021	ChannelUG
C182	Drf-024_anx23_2030	275,872	420,393	2,030	18.10	1980s	15-02-2021	ChannelUG
C183	Drf-025_anx23_2030	275,911	420,386	2,030	14.31	1980s	15-02-2021	ChannelUG
C184	Drf-026_anx23_2030	275,910	420,383	2,030	9.89	1980s	15-02-2021	ChannelUG
C185	Drf-027_anx23_2030	275,910	420,373	2,030	8.26	1980s	15-02-2021	ChannelUG
C186	Drf-028_anx23_2030	275,909	420,365	2,030	8.94	1980s	15-02-2021	ChannelUG
C187	Drf-029_anx23_2030	275,950	420,394	2,030	37.01	1980s	15-02-2021	ChannelUG
C188	Drf-03_anx10_1975	275,885	420,295	1,975	66.31	1980s	15-02-2021	ChannelUG
C189	Drf-03_anx14_2175	276,223	420,355	2,175	7.17	1980s	15-02-2021	ChannelUG
C190	Drf-03_anx23_2030	275,828	420,366	2,030	3.68	1980s	15-02-2021	ChannelUG
C191	Drf-030_anx23_2030	275,960	420,394	2,030	30.20	1980s	15-02-2021	ChannelUG
C192	Drf-04_anx10_1975	275,951	420,300	1,975	67.75	1980s	15-02-2021	ChannelUG
C193	Drf-04_anx14_2175	276,223	420,353	2,175	17.72	1980s	15-02-2021	ChannelUG

TABLE APPENDIX G-1
UPDATED COLLAR LOCATIONS FOR HOLES IN THE ZGOUNDER DATABASE

Sequence	Hole ID	Easting Mine Grid (m)	Northing Mine Grid (m)	Elevation Mine Grid (m)	Length (m)	Year	Data Cut-off Date Mineral Resource Estimation	Hole Type
C194	Drf-04_anx23_2030	275,840	420,368	2,030	5.76	1980s	15-02-2021	ChannelUG
C195	Drf-05_anx10_1975	276,019	420,306	1,975	24.60	1980s	15-02-2021	ChannelUG
C196	Drf-05_anx14_2175	276,243	420,355	2,175	10.90	1980s	15-02-2021	ChannelUG
C197	Drf-05_anx23_2030	275,845	420,368	2,030	8.40	1980s	15-02-2021	ChannelUG
C198	Drf-06_anx10_1975	275,840	420,298	1,975	22.88	1980s	15-02-2021	ChannelUG
C199	Drf-06_anx14_2175	276,252	420,350	2,175	3.31	1980s	15-02-2021	ChannelUG
C200	Drf-06_anx23_2030	275,857	420,372	2,030	7.75	1980s	15-02-2021	ChannelUG
C201	Drf-07_anx10_1975	275,838	420,307	1,975	5.95	1980s	15-02-2021	ChannelUG
C202	Drf-07_anx14_2175	276,256	420,349	2,175	4.05	1980s	15-02-2021	ChannelUG
C203	Drf-07_anx23_2030	275,867	420,375	2,030	35.69	1980s	15-02-2021	ChannelUG
C204	Drf-08_anx10_1975	275,850	420,296	1,975	43.41	1980s	15-02-2021	ChannelUG
C205	Drf-08_anx14_2175	276,260	420,350	2,175	7.41	1980s	15-02-2021	ChannelUG
C206	Drf-08_anx23_2030	275,905	420,384	2,030	21.29	1980s	15-02-2021	ChannelUG
C207	Drf-09_anx10_1975	275,847	420,279	1,975	30.97	1980s	15-02-2021	ChannelUG
C208	Drf-09_anx14_2175	276,266	420,353	2,175	12.53	1980s	15-02-2021	ChannelUG
C209	Drf-09_anx23_2030	275,926	420,388	2,030	25.08	1980s	15-02-2021	ChannelUG
C210	Drf-1_2150ch8pl1_vl	276,211	420,353	2,155	11.59	1980s	15-02-2021	ChannelUG
C211	Drf-1_4y14p1_2150v	276,230	420,352	2,155	2.90	1980s	15-02-2021	ChannelUG
C212	Drf-1_4y14p2_2100v	276,232	420,315	2,100	5.47	1980s	15-02-2021	ChannelUG
C213	Drf-1_4yb13p1_2150v	276,281	420,344	2,155	1.67	1980s	15-02-2021	ChannelUG
C214	Drf-1_anx8_2000	275,756	420,277	2,000	8.97	1980s	15-02-2021	ChannelUG
C215	Drf-1_ch14p2_2000v	276,266	420,371	2,008	8.65	1980s	15-02-2021	ChannelUG
C216	Drf-1_ch15p2_2000v	275,756	420,447	2,004	15.01	1980s	15-02-2021	ChannelUG
C217	Drf-1_CMT2150glch10	276,158	420,352	2,155	9.48	1980s	15-02-2021	ChannelUG
C218	Drf-1_ech_2125	276,004	420,334	2,124	8.34	1980s	15-02-2021	ChannelUG

TABLE APPENDIX G-1
UPDATED COLLAR LOCATIONS FOR HOLES IN THE ZGOUNDER DATABASE

Sequence	Hole ID	Easting Mine Grid (m)	Northing Mine Grid (m)	Elevation Mine Grid (m)	Length (m)	Year	Data Cut-off Date Mineral Resource Estimation	Hole Type
C219	Drf-1_lev_ech_2006	275,784	420,284	2,006	8.71	1980s	15-02-2021	ChannelUG
C220	Drf-1_lv_ech_2012	275,941	420,293	2,012	14.68	1980s	15-02-2021	ChannelUG
C221	Drf-1_lv_ech_2025	275,988	420,299	2,025	19.76	1980s	15-02-2021	ChannelUG
C222	Drf-1_lv_ech_2025E	276,134	420,323	2,033	39.90	1980s	15-02-2021	ChannelUG
C223	Drf-1_lv_ech_2050S	275,891	420,290	2,050	6.04	1980s	15-02-2021	ChannelUG
C224	Drf-1_lv_ech_2075	275,922	420,293	2,075	9.83	1980s	15-02-2021	ChannelUG
C225	Drf-1_lv_ech_2075E	276,200	420,312	2,075	13.85	1980s	15-02-2021	ChannelUG
C226	Drf-1_lvech_2087	275,940	420,298	2,087	14.60	1980s	15-02-2021	ChannelUG
C227	Drf-1_lvech_2100	276,260	420,318	2,100	17.20	1980s	15-02-2021	ChannelUG
C228	Drf-1_p24c9p2_2100v	276,177	420,351	2,097	24.96	1980s	15-02-2021	ChannelUG
C229	Drf-1_p2bc12_2100vl	276,167	420,327	2,099	17.01	1980s	15-02-2021	ChannelUG
C230	Drf-10_anx8_2000	275,788	420,277	2,000	3.02	1980s	15-02-2021	ChannelUG
C231	Drf-10_ech_2125	276,156	420,333	2,125	7.58	1980s	15-02-2021	ChannelUG
C232	Drf-10_lev_ech_2006	275,774	420,306	2,006	8.78	1980s	15-02-2021	ChannelUG
C233	Drf-10_lv_ech_2012	275,938	420,309	2,012	1.62	1980s	15-02-2021	ChannelUG
C234	Drf-10_lv_ech_2025E	276,265	420,300	2,033	5.89	1980s	15-02-2021	ChannelUG
C235	Drf-10_lv_ech_2050S	275,939	420,312	2,050	5.90	1980s	15-02-2021	ChannelUG
C236	Drf-10_lv_ech_2075	275,986	420,286	2,075	15.48	1980s	15-02-2021	ChannelUG
C237	Drf-10_lv_ech_2075E	276,168	420,306	2,075	9.95	1980s	15-02-2021	ChannelUG
C238	Drf-10_lvech_2087	276,013	420,300	2,087	10.55	1980s	15-02-2021	ChannelUG
C239	Drf-10_lvech_2100	276,372	420,316	2,100	14.65	1980s	15-02-2021	ChannelUG
C240	Drf-100_anx8_2000	275,902	420,333	2,004	4.99	1980s	15-02-2021	ChannelUG
C241	Drf-101_anx8_2000	275,853	420,350	2,004	5.48	1980s	15-02-2021	ChannelUG
C242	Drf-11_anx8_2000	275,799	420,270	2,000	3.19	1980s	15-02-2021	ChannelUG
C243	Drf-11_ech_2125	276,163	420,335	2,125	9.01	1980s	15-02-2021	ChannelUG

TABLE APPENDIX G-1
UPDATED COLLAR LOCATIONS FOR HOLES IN THE ZGOUNDER DATABASE

Sequence	Hole ID	Easting Mine Grid (m)	Northing Mine Grid (m)	Elevation Mine Grid (m)	Length (m)	Year	Data Cut-off Date Mineral Resource Estimation	Hole Type
C244	Drf-11_lev_ech_2006	275,771	420,312	2,006	3.72	1980s	15-02-2021	ChannelUG
C245	Drf-11_lv_ech_2012	275,937	420,314	2,012	1.76	1980s	15-02-2021	ChannelUG
C246	Drf-11_lv_ech_2025	275,939	420,295	2,025	8.61	1980s	15-02-2021	ChannelUG
C247	Drf-11_lv_ech_2025E	276,267	420,305	2,033	5.04	1980s	15-02-2021	ChannelUG
C248	Drf-11_lv_ech_2050S	275,948	420,299	2,050	15.12	1980s	15-02-2021	ChannelUG
C249	Drf-11_lv_ech_2075	275,993	420,304	2,075	10.06	1980s	15-02-2021	ChannelUG
C250	Drf-11_lv_ech_2075E	276,197	420,313	2,075	15.50	1980s	15-02-2021	ChannelUG
C251	Drf-11_lvech_2087	275,984	420,299	2,087	15.45	1980s	15-02-2021	ChannelUG
C252	Drf-11_lvech_2100	276,333	420,309	2,098	10.67	1980s	15-02-2021	ChannelUG
C253	Drf-12_anx8_2000	275,799	420,275	2,000	3.01	1980s	15-02-2021	ChannelUG
C254	Drf-12_ech_2125	276,170	420,341	2,127	32.70	1980s	15-02-2021	ChannelUG
C255	Drf-12_lev_ech_2006	275,774	420,313	2,006	3.92	1980s	15-02-2021	ChannelUG
C256	Drf-12_lv_ech_2012	275,955	420,305	2,012	10.38	1980s	15-02-2021	ChannelUG
C257	Drf-12_lv_ech_2025	275,941	420,287	2,025	8.36	1980s	15-02-2021	ChannelUG
C258	Drf-12_lv_ech_2025E	276,268	420,310	2,033	4.90	1980s	15-02-2021	ChannelUG
C259	Drf-12_lv_ech_2050S	275,946	420,314	2,050	8.15	1980s	15-02-2021	ChannelUG
C260	Drf-12_lv_ech_2075	276,003	420,305	2,075	5.68	1980s	15-02-2021	ChannelUG
C261	Drf-12_lv_ech_2075E	276,182	420,313	2,075	13.40	1980s	15-02-2021	ChannelUG
C262	Drf-12_lvech_2100	276,358	420,315	2,098	22.96	1980s	15-02-2021	ChannelUG
C263	Drf-13_anx8_2000	275,799	420,280	2,000	23.98	1980s	15-02-2021	ChannelUG
C264	Drf-13_ech_2125	276,202	420,345	2,126	29.66	1980s	15-02-2021	ChannelUG
C265	Drf-13_lev_ech_2006	275,827	420,280	2,006	16.09	1980s	15-02-2021	ChannelUG
C266	Drf-13_lv_ech_2012	275,954	420,316	2,012	1.62	1980s	15-02-2021	ChannelUG
C267	Drf-13_lv_ech_2025	275,930	420,294	2,025	15.63	1980s	15-02-2021	ChannelUG
C268	Drf-13_lv_ech_2025E	276,266	420,300	2,033	18.31	1980s	15-02-2021	ChannelUG

TABLE APPENDIX G-1
UPDATED COLLAR LOCATIONS FOR HOLES IN THE ZGOUNDER DATABASE

Sequence	Hole ID	Easting Mine Grid (m)	Northing Mine Grid (m)	Elevation Mine Grid (m)	Length (m)	Year	Data Cut-off Date Mineral Resource Estimation	Hole Type
C269	Drf-13_lv_ech_2050S	275,956	420,299	2,050	11.97	1980s	15-02-2021	ChannelUG
C270	Drf-13_lv_ech_2075	276,003	420,306	2,075	15.43	1980s	15-02-2021	ChannelUG
C271	Drf-13_lv_ech_2075E	276,166	420,313	2,075	7.15	1980s	15-02-2021	ChannelUG
C272	Drf-13_lvech_2100	276,332	420,311	2,098	28.32	1980s	15-02-2021	ChannelUG
C273	Drf-14_anx8_2000	275,802	420,304	2,000	22.22	1980s	15-02-2021	ChannelUG
C274	Drf-14_ech_2125	276,230	420,336	2,127	38.02	1980s	15-02-2021	ChannelUG
C275	Drf-14_lev_ech_2006	275,819	420,296	2,006	9.21	1980s	15-02-2021	ChannelUG
C276	Drf-14_lv_ech_2012	275,926	420,287	2,012	5.36	1980s	15-02-2021	ChannelUG
C277	Drf-14_lv_ech_2025	275,914	420,295	2,025	7.49	1980s	15-02-2021	ChannelUG
C278	Drf-14_lv_ech_2025E	276,283	420,305	2,033	15.47	1980s	15-02-2021	ChannelUG
C279	Drf-14_lv_ech_2050S	275,954	420,311	2,050	8.92	1980s	15-02-2021	ChannelUG
C280	Drf-14_lv_ech_2075	275,983	420,304	2,075	12.67	1980s	15-02-2021	ChannelUG
C281	Drf-14_lv_ech_2075E	276,158	420,313	2,075	12.60	1980s	15-02-2021	ChannelUG
C282	Drf-14_lvech_2100	276,306	420,307	2,100	15.74	1980s	15-02-2021	ChannelUG
C283	Drf-15_anx8_2000	275,805	420,326	2,000	18.29	1980s	15-02-2021	ChannelUG
C284	Drf-15_ech_2125	276,268	420,345	2,127	28.97	1980s	15-02-2021	ChannelUG
C285	Drf-15_lev_ech_2006	275,816	420,304	2,006	12.02	1980s	15-02-2021	ChannelUG
C286	Drf-15_lv_ech_2012	275,929	420,293	2,012	2.65	1980s	15-02-2021	ChannelUG
C287	Drf-15_lv_ech_2025	275,882	420,288	2,025	7.83	1980s	15-02-2021	ChannelUG
C288	Drf-15_lv_ech_2025E	276,298	420,310	2,033	3.43	1980s	15-02-2021	ChannelUG
C289	Drf-15_lv_ech_2050S	275,963	420,301	2,050	13.07	1980s	15-02-2021	ChannelUG
C290	Drf-15_lv_ech_2075	275,973	420,302	2,075	14.04	1980s	15-02-2021	ChannelUG
C291	Drf-15_lv_ech_2075E	276,145	420,314	2,075	6.93	1980s	15-02-2021	ChannelUG
C292	Drf-15_lvech_2100	276,308	420,322	2,100	20.23	1980s	15-02-2021	ChannelUG
C293	Drf-16_anx8_2000	275,805	420,317	2,000	7.09	1980s	15-02-2021	ChannelUG

TABLE APPENDIX G-1
UPDATED COLLAR LOCATIONS FOR HOLES IN THE ZGOUNDER DATABASE

Sequence	Hole ID	Easting Mine Grid (m)	Northing Mine Grid (m)	Elevation Mine Grid (m)	Length (m)	Year	Data Cut-off Date Mineral Resource Estimation	Hole Type
C294	Drf-16_ech_2125	276,293	420,331	2,127	25.56	1980s	15-02-2021	ChannelUG
C295	Drf-16_lev_ech_2006	275,825	420,288	2,006	7.12	1980s	15-02-2021	ChannelUG
C296	Drf-16_lv_ech_2012	275,925	420,292	2,012	0.67	1980s	15-02-2021	ChannelUG
C297	Drf-16_lv_ech_2025	275,855	420,288	2,025	19.70	1980s	15-02-2021	ChannelUG
C298	Drf-16_lv_ech_2025E	276,244	420,298	2,033	13.65	1980s	15-02-2021	ChannelUG
C299	Drf-16_lv_ech_2050S	275,962	420,314	2,050	8.21	1980s	15-02-2021	ChannelUG
C300	Drf-16_lv_ech_2075	275,971	420,316	2,075	11.49	1980s	15-02-2021	ChannelUG
C301	Drf-16_lv_ech_2075E	276,138	420,315	2,075	12.25	1980s	15-02-2021	ChannelUG
C302	Drf-16_lvech_2100	276,294	420,307	2,100	22.51	1980s	15-02-2021	ChannelUG
C303	Drf-17_anx8_2000	275,811	420,303	2,000	15.25	1980s	15-02-2021	ChannelUG
C304	Drf-17_ech_2125	276,315	420,317	2,127	25.12	1980s	15-02-2021	ChannelUG
C305	Drf-17_lev_ech_2006	275,841	420,246	2,006	10.20	1980s	15-02-2021	ChannelUG
C306	Drf-17_lv_ech_2012	275,925	420,293	2,012	0.93	1980s	15-02-2021	ChannelUG
C307	Drf-17_lv_ech_2025	275,841	420,286	2,025	11.25	1980s	15-02-2021	ChannelUG
C308	Drf-17_lv_ech_2025E	276,192	420,304	2,033	6.20	1980s	15-02-2021	ChannelUG
C309	Drf-17_lv_ech_2050S	275,970	420,302	2,050	13.79	1980s	15-02-2021	ChannelUG
C310	Drf-17_lv_ech_2075	275,993	420,306	2,075	20.56	1980s	15-02-2021	ChannelUG
C311	Drf-17_lv_ech_2075E	276,126	420,314	2,075	5.49	1980s	15-02-2021	ChannelUG
C312	Drf-17_lvech_2100	275,918	420,319	2,100	12.44	1980s	15-02-2021	ChannelUG
C313	Drf-18_anx8_2000	275,814	420,318	2,000	6.91	1980s	15-02-2021	ChannelUG
C314	Drf-18_ech_2125	276,340	420,327	2,127	15.10	1980s	15-02-2021	ChannelUG
C315	Drf-18_lev_ech_2006	275,838	420,255	2,006	8.16	1980s	15-02-2021	ChannelUG
C316	Drf-18_lv_ech_2012	275,924	420,292	2,012	1.10	1980s	15-02-2021	ChannelUG
C317	Drf-18_lv_ech_2025	275,915	420,296	2,025	9.70	1980s	15-02-2021	ChannelUG
C318	Drf-18_lv_ech_2025E	276,187	420,300	2,033	10.64	1980s	15-02-2021	ChannelUG

TABLE APPENDIX G-1
UPDATED COLLAR LOCATIONS FOR HOLES IN THE ZGOUNDER DATABASE

Sequence	Hole ID	Easting Mine Grid (m)	Northing Mine Grid (m)	Elevation Mine Grid (m)	Length (m)	Year	Data Cut-off Date Mineral Resource Estimation	Hole Type
C319	Drf-18_lv_ech_2050S	275,968	420,316	2,050	12.48	1980s	15-02-2021	ChannelUG
C320	Drf-18_lv_ech_2075	275,963	420,301	2,075	25.25	1980s	15-02-2021	ChannelUG
C321	Drf-18_lv_ech_2075E	276,198	420,317	2,075	3.25	1980s	15-02-2021	ChannelUG
C322	Drf-18_lvech_2100	275,932	420,314	2,100	9.47	1980s	15-02-2021	ChannelUG
C323	Drf-19_anx8_2000	275,800	420,268	2,000	3.49	1980s	15-02-2021	ChannelUG
C324	Drf-19_ech_2125	276,340	420,312	2,127	17.26	1980s	15-02-2021	ChannelUG
C325	Drf-19_lv_ech_2012	275,925	420,296	2,012	1.73	1980s	15-02-2021	ChannelUG
C326	Drf-19_lv_ech_2025	275,930	420,297	2,025	20.53	1980s	15-02-2021	ChannelUG
C327	Drf-19_lv_ech_2025E	276,176	420,303	2,033	11.34	1980s	15-02-2021	ChannelUG
C328	Drf-19_lv_ech_2050S	275,978	420,302	2,050	10.68	1980s	15-02-2021	ChannelUG
C329	Drf-19_lv_ech_2075	275,953	420,300	2,075	18.81	1980s	15-02-2021	ChannelUG
C330	Drf-19_lvech_2100	275,941	420,311	2,100	34.99	1980s	15-02-2021	ChannelUG
C331	Drf-1925_E_1	275,760	420,308	1,925	20.03	1980s	15-02-2021	ChannelUG
C332	Drf-1925_E_10	275,874	420,312	1,925	6.69	1980s	15-02-2021	ChannelUG
C333	Drf-1925_E_11	275,880	420,315	1,925	35.22	1980s	15-02-2021	ChannelUG
C334	Drf-1925_E_12	275,915	420,319	1,925	13.18	1980s	15-02-2021	ChannelUG
C335	Drf-1925_E_13	275,914	420,321	1,925	22.02	1980s	15-02-2021	ChannelUG
C336	Drf-1925_E_14	275,936	420,323	1,925	13.30	1980s	15-02-2021	ChannelUG
C337	Drf-1925_E_15	275,936	420,324	1,925	31.19	1980s	15-02-2021	ChannelUG
C338	Drf-1925_E_16	275,936	420,325	1,925	9.16	1980s	15-02-2021	ChannelUG
C339	Drf-1925_E_17	275,967	420,330	1,925	10.53	1980s	15-02-2021	ChannelUG
C340	Drf-1925_E_18	275,976	420,331	1,925	12.81	1980s	15-02-2021	ChannelUG
C341	Drf-1925_E_19	275,989	420,332	1,925	9.63	1980s	15-02-2021	ChannelUG
C342	Drf-1925_E_2	275,761	420,294	1,925	15.06	1980s	15-02-2021	ChannelUG
C343	Drf-1925_E_20	275,998	420,328	1,925	17.57	1980s	15-02-2021	ChannelUG

TABLE APPENDIX G-1
UPDATED COLLAR LOCATIONS FOR HOLES IN THE ZGOUNDER DATABASE

Sequence	Hole ID	Easting Mine Grid (m)	Northing Mine Grid (m)	Elevation Mine Grid (m)	Length (m)	Year	Data Cut-off Date Mineral Resource Estimation	Hole Type
C344	Drf-1925_E_21	276,009	420,315	1,925	15.36	1980s	15-02-2021	ChannelUG
C345	Drf-1925_E_22	276,005	420,322	1,925	14.70	1980s	15-02-2021	ChannelUG
C346	Drf-1925_E_23	276,020	420,318	1,925	13.13	1980s	15-02-2021	ChannelUG
C347	Drf-1925_E_24	276,032	420,314	1,925	19.69	1980s	15-02-2021	ChannelUG
C348	Drf-1925_E_25	276,050	420,306	1,925	8.57	1980s	15-02-2021	ChannelUG
C349	Drf-1925_E_26	276,058	420,305	1,925	14.24	1980s	15-02-2021	ChannelUG
C350	Drf-1925_E_3	275,776	420,289	1,925	9.47	1980s	15-02-2021	ChannelUG
C351	Drf-1925_E_4	275,784	420,294	1,925	17.88	1980s	15-02-2021	ChannelUG
C352	Drf-1925_E_5	275,797	420,306	1,925	20.09	1980s	15-02-2021	ChannelUG
C353	Drf-1925_E_6	275,817	420,307	1,925	18.36	1980s	15-02-2021	ChannelUG
C354	Drf-1925_E_7	275,835	420,309	1,925	19.96	1980s	15-02-2021	ChannelUG
C355	Drf-1925_E_8	275,855	420,309	1,925	4.58	1980s	15-02-2021	ChannelUG
C356	Drf-1925_E_9	275,855	420,310	1,925	18.59	1980s	15-02-2021	ChannelUG
C357	Drf-1975_O_1	276,143	420,297	1,975	16.20	1980s	15-02-2021	ChannelUG
C358	Drf-1975_O_2	276,142	420,313	1,975	10.69	1980s	15-02-2021	ChannelUG
C359	Drf-1975_O_3	276,142	420,297	1,975	13.37	1980s	15-02-2021	ChannelUG
C360	Drf-1975_O_4	276,133	420,306	1,975	11.90	1980s	15-02-2021	ChannelUG
C361	Drf-1975_O_5	276,121	420,308	1,975	15.74	1980s	15-02-2021	ChannelUG
C362	Drf-1975_O_6	276,105	420,309	1,975	51.61	1980s	15-02-2021	ChannelUG
C363	Drf-1975_O_7	276,054	420,309	1,975	10.65	1980s	15-02-2021	ChannelUG
C364	Drf-2_2150ch8pl1_vl	276,217	420,353	2,155	6.69	1980s	15-02-2021	ChannelUG
C365	Drf-2_4y14p1_2150v	276,244	420,351	2,155	8.20	1980s	15-02-2021	ChannelUG
C366	Drf-2_4y14p2_2100v	276,238	420,315	2,100	6.95	1980s	15-02-2021	ChannelUG
C367	Drf-2_4yb13p1_2150v	276,279	420,345	2,155	2.95	1980s	15-02-2021	ChannelUG
C368	Drf-2_anx8_2000	275,764	420,286	2,000	18.59	1980s	15-02-2021	ChannelUG

TABLE APPENDIX G-1
UPDATED COLLAR LOCATIONS FOR HOLES IN THE ZGOUNDER DATABASE

Sequence	Hole ID	Easting Mine Grid (m)	Northing Mine Grid (m)	Elevation Mine Grid (m)	Length (m)	Year	Data Cut-off Date Mineral Resource Estimation	Hole Type
C369	Drf-2_ch14p2_2000v	276,267	420,375	2,008	10.90	1980s	15-02-2021	ChannelUG
C370	Drf-2_ch15p2_2000v	275,739	420,452	2,004	3.25	1980s	15-02-2021	ChannelUG
C371	Drf-2_CMT2150glch10	276,167	420,353	2,155	20.06	1980s	15-02-2021	ChannelUG
C372	Drf-2_ech_2125	276,012	420,335	2,124	12.06	1980s	15-02-2021	ChannelUG
C373	Drf-2_lev_ech_2006	275,782	420,288	2,006	20.28	1980s	15-02-2021	ChannelUG
C374	Drf-2_lv_ech_2012	275,947	420,295	2,012	16.26	1980s	15-02-2021	ChannelUG
C375	Drf-2_lv_ech_2025	275,981	420,298	2,025	7.69	1980s	15-02-2021	ChannelUG
C376	Drf-2_lv_ech_2025E	276,173	420,330	2,033	15.14	1980s	15-02-2021	ChannelUG
C377	Drf-2_lv_ech_2050S	275,905	420,292	2,050	20.22	1980s	15-02-2021	ChannelUG
C378	Drf-2_lv_ech_2075	275,931	420,294	2,075	9.98	1980s	15-02-2021	ChannelUG
C379	Drf-2_lv_ech_2075E	276,199	420,312	2,075	14.86	1980s	15-02-2021	ChannelUG
C380	Drf-2_lvech_2087	275,938	420,297	2,087	11.27	1980s	15-02-2021	ChannelUG
C381	Drf-2_p24c9p2_2100v	276,191	420,353	2,097	20.28	1980s	15-02-2021	ChannelUG
C382	Drf-20_anx8_2000	275,808	420,271	2,000	6.04	1980s	15-02-2021	ChannelUG
C383	Drf-20_ech_2125	276,317	420,315	2,126	15.60	1980s	15-02-2021	ChannelUG
C384	Drf-20_lv_ech_2012	275,924	420,303	2,012	0.79	1980s	15-02-2021	ChannelUG
C385	Drf-20_lv_ech_2025	275,939	420,297	2,025	21.60	1980s	15-02-2021	ChannelUG
C386	Drf-20_lv_ech_2025E	276,165	420,306	2,033	35.61	1980s	15-02-2021	ChannelUG
C387	Drf-20_lv_ech_2050S	275,975	420,313	2,050	8.07	1980s	15-02-2021	ChannelUG
C388	Drf-20_lv_ech_2075	275,951	420,298	2,075	22.44	1980s	15-02-2021	ChannelUG
C389	Drf-20_lvech_2100	275,975	420,316	2,100	21.78	1980s	15-02-2021	ChannelUG
C390	Drf-21_anx8_2000	275,809	420,279	2,000	4.67	1980s	15-02-2021	ChannelUG
C391	Drf-21_ech_2125	276,318	420,318	2,126	14.43	1980s	15-02-2021	ChannelUG
C392	Drf-21_lv_ech_2012	275,917	420,291	2,012	1.26	1980s	15-02-2021	ChannelUG
C393	Drf-21_lv_ech_2025E	276,183	420,313	2,033	4.46	1980s	15-02-2021	ChannelUG

TABLE APPENDIX G-1
UPDATED COLLAR LOCATIONS FOR HOLES IN THE ZGOUNDER DATABASE

Sequence	Hole ID	Easting Mine Grid (m)	Northing Mine Grid (m)	Elevation Mine Grid (m)	Length (m)	Year	Data Cut-off Date Mineral Resource Estimation	Hole Type
C394	Drf-21_lv_ech_2050S	275,985	420,304	2,050	8.85	1980s	15-02-2021	ChannelUG
C395	Drf-21_lv_ech_2075	275,933	420,312	2,075	22.53	1980s	15-02-2021	ChannelUG
C396	Drf-21_lvech_2100	275,997	420,320	2,100	37.41	1980s	15-02-2021	ChannelUG
C397	Drf-22_anx8_2000	275,787	420,295	2,000	3.98	1980s	15-02-2021	ChannelUG
C398	Drf-22_ech_2125	276,295	420,331	2,126	6.30	1980s	15-02-2021	ChannelUG
C399	Drf-22_lv_ech_2012	275,912	420,290	2,012	3.00	1980s	15-02-2021	ChannelUG
C400	Drf-22_lv_ech_2025	275,959	420,298	2,025	24.99	1980s	15-02-2021	ChannelUG
C401	Drf-22_lv_ech_2025E	276,179	420,317	2,033	2.04	1980s	15-02-2021	ChannelUG
C402	Drf-22_lv_ech_2050S	275,984	420,313	2,050	11.14	1980s	15-02-2021	ChannelUG
C403	Drf-22_lv_ech_2075	275,918	420,322	2,075	4.03	1980s	15-02-2021	ChannelUG
C404	Drf-22_lvech_2100	276,034	420,325	2,100	38.83	1980s	15-02-2021	ChannelUG
C405	Drf-23_anx8_2000	275,817	420,268	2,000	5.17	1980s	15-02-2021	ChannelUG
C406	Drf-23_ech_2125	276,267	420,343	2,126	15.67	1980s	15-02-2021	ChannelUG
C407	Drf-23_lv_ech_2012	275,980	420,301	2,012	10.90	1980s	15-02-2021	ChannelUG
C408	Drf-23_lv_ech_2025	275,966	420,299	2,025	24.27	1980s	15-02-2021	ChannelUG
C409	Drf-23_lv_ech_2025E	276,168	420,328	2,033	5.24	1980s	15-02-2021	ChannelUG
C410	Drf-23_lv_ech_2050S	275,992	420,306	2,050	9.63	1980s	15-02-2021	ChannelUG
C411	Drf-23_lv_ech_2075	275,910	420,327	2,075	27.46	1980s	15-02-2021	ChannelUG
C412	Drf-23_lvech_2100	276,073	420,334	2,100	25.82	1980s	15-02-2021	ChannelUG
C413	Drf-24_anx8_2000	275,823	420,262	2,000	5.69	1980s	15-02-2021	ChannelUG
C414	Drf-24_ech_2125	276,252	420,340	2,126	13.55	1980s	15-02-2021	ChannelUG
C415	Drf-24_lv_ech_2012	275,970	420,300	2,012	2.28	1980s	15-02-2021	ChannelUG
C416	Drf-24_lv_ech_2025	275,973	420,299	2,025	19.80	1980s	15-02-2021	ChannelUG
C417	Drf-24_lv_ech_2050S	276,000	420,307	2,050	19.65	1980s	15-02-2021	ChannelUG
C418	Drf-24_lvech_2100	276,073	420,332	2,100	4.56	1980s	15-02-2021	ChannelUG

TABLE APPENDIX G-1
UPDATED COLLAR LOCATIONS FOR HOLES IN THE ZGOUNDER DATABASE

Sequence	Hole ID	Easting Mine Grid (m)	Northing Mine Grid (m)	Elevation Mine Grid (m)	Length (m)	Year	Data Cut-off Date Mineral Resource Estimation	Hole Type
C419	Drf-25_anx8_2000	275,818	420,279	2,000	7.76	1980s	15-02-2021	ChannelUG
C420	Drf-25_ech_2125	276,251	420,343	2,126	14.75	1980s	15-02-2021	ChannelUG
C421	Drf-25_lv_ech_2012	275,970	420,298	2,012	6.54	1980s	15-02-2021	ChannelUG
C422	Drf-25_lv_ech_2025	275,981	420,300	2,025	7.95	1980s	15-02-2021	ChannelUG
C423	Drf-25_lv_ech_2050S	276,007	420,308	2,050	15.44	1980s	15-02-2021	ChannelUG
C424	Drf-25_lvech_2100	276,034	420,328	2,100	26.46	1980s	15-02-2021	ChannelUG
C425	Drf-26_anx8_2000	275,830	420,272	2,000	34.29	1980s	15-02-2021	ChannelUG
C426	Drf-26_ech_2125	276,222	420,339	2,126	19.60	1980s	15-02-2021	ChannelUG
C427	Drf-26_lv_ech_2012	275,971	420,290	2,012	4.90	1980s	15-02-2021	ChannelUG
C428	Drf-26_lv_ech_2025	275,988	420,300	2,025	21.02	1980s	15-02-2021	ChannelUG
C429	Drf-26_lv_ech_2050S	276,000	420,305	2,050	20.73	1980s	15-02-2021	ChannelUG
C430	Drf-26_lvech_2100	276,012	420,324	2,100	8.65	1980s	15-02-2021	ChannelUG
C431	Drf-27_anx8_2000	275,836	420,270	2,000	11.44	1980s	15-02-2021	ChannelUG
C432	Drf-27_ech_2125	276,205	420,345	2,126	18.41	1980s	15-02-2021	ChannelUG
C433	Drf-27_lv_ech_2012	275,972	420,282	2,012	4.75	1980s	15-02-2021	ChannelUG
C434	Drf-27_lv_ech_2025	276,001	420,300	2,025	14.89	1980s	15-02-2021	ChannelUG
C435	Drf-27_lv_ech_2050S	275,993	420,304	2,050	12.75	1980s	15-02-2021	ChannelUG
C436	Drf-27_lv_ech_2075	275,951	420,298	2,075	31.26	1980s	15-02-2021	ChannelUG
C437	Drf-27_lvech_2100	276,004	420,322	2,100	36.68	1980s	15-02-2021	ChannelUG
C438	Drf-28_anx8_2000	275,823	420,275	2,000	5.27	1980s	15-02-2021	ChannelUG
C439	Drf-28_ech_2125	276,204	420,342	2,125	9.97	1980s	15-02-2021	ChannelUG
C440	Drf-28_lv_ech_2012	275,969	420,308	2,012	1.33	1980s	15-02-2021	ChannelUG
C441	Drf-28_lv_ech_2025	275,990	420,300	2,025	11.00	1980s	15-02-2021	ChannelUG
C442	Drf-28_lv_ech_2050S	275,995	420,292	2,050	8.89	1980s	15-02-2021	ChannelUG
C443	Drf-28_lv_ech_2075	275,982	420,303	2,075	31.78	1980s	15-02-2021	ChannelUG

TABLE APPENDIX G-1
UPDATED COLLAR LOCATIONS FOR HOLES IN THE ZGOUNDER DATABASE

Sequence	Hole ID	Easting Mine Grid (m)	Northing Mine Grid (m)	Elevation Mine Grid (m)	Length (m)	Year	Data Cut-off Date Mineral Resource Estimation	Hole Type
C444	Drf-28_lvech_2100	275,997	420,321	2,100	10.11	1980s	15-02-2021	ChannelUG
C445	Drf-29_anx8_2000	275,842	420,282	2,000	7.73	1980s	15-02-2021	ChannelUG
C446	Drf-29_ech_2125	276,190	420,342	2,125	15.82	1980s	15-02-2021	ChannelUG
C447	Drf-29_lv_ech_2012	275,993	420,304	2,012	2.83	1980s	15-02-2021	ChannelUG
C448	Drf-29_lv_ech_2025	275,956	420,297	2,025	17.45	1980s	15-02-2021	ChannelUG
C449	Drf-29_lv_ech_2050S	275,985	420,303	2,050	15.03	1980s	15-02-2021	ChannelUG
C450	Drf-29_lv_ech_2075	275,920	420,293	2,075	31.62	1980s	15-02-2021	ChannelUG
C451	Drf-29_lvech_2100	275,984	420,319	2,100	10.32	1980s	15-02-2021	ChannelUG
C452	Drf-3_2150ch8pl1_vl	276,210	420,354	2,155	16.24	1980s	15-02-2021	ChannelUG
C453	Drf-3_4y14p1_2150v	276,241	420,348	2,155	8.50	1980s	15-02-2021	ChannelUG
C454	Drf-3_4yb13p1_2150v	276,285	420,344	2,155	0.79	1980s	15-02-2021	ChannelUG
C455	Drf-3_anx8_2000	275,774	420,302	2,000	10.30	1980s	15-02-2021	ChannelUG
C456	Drf-3_ch15p2_2000v	275,734	420,454	2,004	11.68	1980s	15-02-2021	ChannelUG
C457	Drf-3_CMT2150glch10	276,160	420,355	2,155	10.71	1980s	15-02-2021	ChannelUG
C458	Drf-3_ech_2125	276,025	420,337	2,124	24.89	1980s	15-02-2021	ChannelUG
C459	Drf-3_lev_ech_2006	275,783	420,288	2,006	17.74	1980s	15-02-2021	ChannelUG
C460	Drf-3_lv_ech_2012	275,952	420,296	2,012	3.08	1980s	15-02-2021	ChannelUG
C461	Drf-3_lv_ech_2025	275,981	420,291	2,025	4.68	1980s	15-02-2021	ChannelUG
C462	Drf-3_lv_ech_2025E	276,181	420,317	2,033	16.98	1980s	15-02-2021	ChannelUG
C463	Drf-3_lv_ech_2050S	275,927	420,293	2,050	19.23	1980s	15-02-2021	ChannelUG
C464	Drf-3_lv_ech_2075	275,941	420,296	2,075	10.34	1980s	15-02-2021	ChannelUG
C465	Drf-3_lv_ech_2075E	276,198	420,327	2,075	6.79	1980s	15-02-2021	ChannelUG
C466	Drf-3_lvech_2087	275,949	420,299	2,087	4.49	1980s	15-02-2021	ChannelUG
C467	Drf-3_lvech_2100	276,296	420,308	2,098	9.56	1980s	15-02-2021	ChannelUG
C468	Drf-30_anx8_2000	275,848	420,282	2,000	3.94	1980s	15-02-2021	ChannelUG

TABLE APPENDIX G-1
UPDATED COLLAR LOCATIONS FOR HOLES IN THE ZGOUNDER DATABASE

Sequence	Hole ID	Easting Mine Grid (m)	Northing Mine Grid (m)	Elevation Mine Grid (m)	Length (m)	Year	Data Cut-off Date Mineral Resource Estimation	Hole Type
C469	Drf-30_ech_2125	276,191	420,345	2,125	16.75	1980s	15-02-2021	ChannelUG
C470	Drf-30_lv_ech_2012	275,997	420,304	2,012	4.27	1980s	15-02-2021	ChannelUG
C471	Drf-30_lv_ech_2025	275,973	420,298	2,025	16.66	1980s	15-02-2021	ChannelUG
C472	Drf-30_lv_ech_2050S	275,987	420,288	2,050	15.89	1980s	15-02-2021	ChannelUG
C473	Drf-30_lvech_2100	275,975	420,318	2,100	20.68	1980s	15-02-2021	ChannelUG
C474	Drf-31_anx8_2000	275,842	420,270	2,000	2.10	1980s	15-02-2021	ChannelUG
C475	Drf-31_ech_2125	276,175	420,343	2,125	20.24	1980s	15-02-2021	ChannelUG
C476	Drf-31_lv_ech_2025	275,926	420,296	2,025	27.47	1980s	15-02-2021	ChannelUG
C477	Drf-31_lv_ech_2050S	275,978	420,301	2,050	9.20	1980s	15-02-2021	ChannelUG
C478	Drf-31_lvech_2100	275,929	420,315	2,100	12.38	1980s	15-02-2021	ChannelUG
C479	Drf-32_anx8_2000	275,832	420,323	2,000	25.96	1980s	15-02-2021	ChannelUG
C480	Drf-32_ech_2125	276,175	420,340	2,125	19.30	1980s	15-02-2021	ChannelUG
C481	Drf-32_lv_ech_2025	275,915	420,296	2,025	11.04	1980s	15-02-2021	ChannelUG
C482	Drf-32_lv_ech_2050S	275,980	420,292	2,050	11.17	1980s	15-02-2021	ChannelUG
C483	Drf-32_lvech_2100	275,940	420,312	2,100	31.33	1980s	15-02-2021	ChannelUG
C484	Drf-33_anx8_2000	275,815	420,318	2,000	15.95	1980s	15-02-2021	ChannelUG
C485	Drf-33_ech_2125	276,103	420,338	2,124	22.84	1980s	15-02-2021	ChannelUG
C486	Drf-33_lv_ech_2025	275,896	420,295	2,025	18.63	1980s	15-02-2021	ChannelUG
C487	Drf-33_lv_ech_2050S	275,970	420,300	2,050	18.33	1980s	15-02-2021	ChannelUG
C488	Drf-33_lvech_2100	275,950	420,312	2,100	20.39	1980s	15-02-2021	ChannelUG
C489	Drf-34_anx8_2000	275,833	420,321	2,000	17.66	1980s	15-02-2021	ChannelUG
C490	Drf-34_ech_2125	276,103	420,336	2,124	18.57	1980s	15-02-2021	ChannelUG
C491	Drf-34_lv_ech_2025	275,875	420,289	2,025	16.84	1980s	15-02-2021	ChannelUG
C492	Drf-34_lv_ech_2050S	275,963	420,299	2,050	9.00	1980s	15-02-2021	ChannelUG
C493	Drf-34_lvech_2100	275,959	420,313	2,100	15.75	1980s	15-02-2021	ChannelUG

TABLE APPENDIX G-1
UPDATED COLLAR LOCATIONS FOR HOLES IN THE ZGOUNDER DATABASE

Sequence	Hole ID	Easting Mine Grid (m)	Northing Mine Grid (m)	Elevation Mine Grid (m)	Length (m)	Year	Data Cut-off Date Mineral Resource Estimation	Hole Type
C494	Drf-35_anx8_2000	275,871	420,288	2,000	9.23	1980s	15-02-2021	ChannelUG
C495	Drf-35_ech_2125	276,083	420,338	2,125	20.60	1980s	15-02-2021	ChannelUG
C496	Drf-35_lv_ech_2025	275,833	420,284	2,025	35.61	1980s	15-02-2021	ChannelUG
C497	Drf-35_lv_ech_2050S	275,963	420,290	2,050	10.43	1980s	15-02-2021	ChannelUG
C498	Drf-35_lvech_2100	275,975	420,316	2,100	31.39	1980s	15-02-2021	ChannelUG
C499	Drf-36_anx8_2000	275,865	420,285	2,000	10.54	1980s	15-02-2021	ChannelUG
C500	Drf-36_ech_2125	276,083	420,340	2,125	22.37	1980s	15-02-2021	ChannelUG
C501	Drf-36_lv_ech_2025	275,790	420,282	2,025	16.25	1980s	15-02-2021	ChannelUG
C502	Drf-36_lv_ech_2050S	275,956	420,296	2,050	14.59	1980s	15-02-2021	ChannelUG
C503	Drf-36_lvech_2100	275,984	420,317	2,100	10.16	1980s	15-02-2021	ChannelUG
C504	Drf-37_anx8_2000	275,866	420,292	2,000	4.30	1980s	15-02-2021	ChannelUG
C505	Drf-37_lv_ech_2025	275,806	420,281	2,025	12.50	1980s	15-02-2021	ChannelUG
C506	Drf-37_lv_ech_2050S	275,948	420,297	2,050	11.36	1980s	15-02-2021	ChannelUG
C507	Drf-37_lvech_2100	275,997	420,319	2,100	9.80	1980s	15-02-2021	ChannelUG
C508	Drf-38_anx8_2000	275,861	420,295	2,000	6.89	1980s	15-02-2021	ChannelUG
C509	Drf-38_lv_ech_2025	275,819	420,282	2,025	12.62	1980s	15-02-2021	ChannelUG
C510	Drf-38_lv_ech_2050S	275,941	420,295	2,050	10.15	1980s	15-02-2021	ChannelUG
C511	Drf-38_lvech_2100	276,004	420,321	2,100	10.93	1980s	15-02-2021	ChannelUG
C512	Drf-39_anx8_2000	275,854	420,294	2,000	7.02	1980s	15-02-2021	ChannelUG
C513	Drf-39_lv_ech_2025	275,725	420,284	2,025	30.33	1980s	15-02-2021	ChannelUG
C514	Drf-39_lv_ech_2050S	275,906	420,291	2,050	22.02	1980s	15-02-2021	ChannelUG
C515	Drf-39_lvech_2100	276,012	420,322	2,100	9.55	1980s	15-02-2021	ChannelUG
C516	Drf-4_2150ch8pl1_vl	276,211	420,338	2,155	1.01	1980s	15-02-2021	ChannelUG
C517	Drf-4_4y14p2_2100v	276,251	420,318	2,100	13.07	1980s	15-02-2021	ChannelUG
C518	Drf-4_4yb13p1_2150v	276,282	420,346	2,155	1.95	1980s	15-02-2021	ChannelUG

TABLE APPENDIX G-1
UPDATED COLLAR LOCATIONS FOR HOLES IN THE ZGOUNDER DATABASE

Sequence	Hole ID	Easting Mine Grid (m)	Northing Mine Grid (m)	Elevation Mine Grid (m)	Length (m)	Year	Data Cut-off Date Mineral Resource Estimation	Hole Type
C519	Drf-4_anx8_2000	275,783	420,309	2,000	6.71	1980s	15-02-2021	ChannelUG
C520	Drf-4_ch15p2_2000v	275,720	420,458	2,004	8.39	1980s	15-02-2021	ChannelUG
C521	Drf-4_CMT2150glch10	276,158	420,366	2,155	11.93	1980s	15-02-2021	ChannelUG
C522	Drf-4_ech_2125	276,050	420,341	2,124	21.68	1980s	15-02-2021	ChannelUG
C523	Drf-4_lev_ech_2006	275,781	420,293	2,006	28.27	1980s	15-02-2021	ChannelUG
C524	Drf-4_lv_ech_2012	275,955	420,296	2,012	6.75	1980s	15-02-2021	ChannelUG
C525	Drf-4_lv_ech_2025	275,983	420,286	2,025	8.53	1980s	15-02-2021	ChannelUG
C526	Drf-4_lv_ech_2025E	276,193	420,305	2,033	16.49	1980s	15-02-2021	ChannelUG
C527	Drf-4_lv_ech_2050S	275,915	420,308	2,050	13.78	1980s	15-02-2021	ChannelUG
C528	Drf-4_lv_ech_2075	275,940	420,298	2,075	8.84	1980s	15-02-2021	ChannelUG
C529	Drf-4_lv_ech_2075E	276,210	420,335	2,075	3.55	1980s	15-02-2021	ChannelUG
C530	Drf-4_lvech_2087	275,955	420,298	2,087	22.99	1980s	15-02-2021	ChannelUG
C531	Drf-4_lvech_2100	276,306	420,305	2,098	27.03	1980s	15-02-2021	ChannelUG
C532	Drf-40_anx8_2000	275,854	420,352	2,004	2.62	1980s	15-02-2021	ChannelUG
C533	Drf-40_lv_ech_2025	275,755	420,283	2,025	28.09	1980s	15-02-2021	ChannelUG
C534	Drf-40_lv_ech_2050S	276,006	420,307	2,050	21.38	1980s	15-02-2021	ChannelUG
C535	Drf-40_lvech_2100	276,034	420,325	2,100	29.30	1980s	15-02-2021	ChannelUG
C536	Drf-41_anx8_2000	275,852	420,352	2,004	2.85	1980s	15-02-2021	ChannelUG
C537	Drf-41_lv_ech_2050S	275,984	420,303	2,050	21.27	1980s	15-02-2021	ChannelUG
C538	Drf-42_anx8_2000	275,853	420,361	2,004	21.59	1980s	15-02-2021	ChannelUG
C539	Drf-42_lv_ech_2050S	275,963	420,300	2,050	24.31	1980s	15-02-2021	ChannelUG
C540	Drf-43_anx8_2000	275,854	420,383	2,005	3.71	1980s	15-02-2021	ChannelUG
C541	Drf-43_lv_ech_2050S	275,939	420,297	2,050	12.12	1980s	15-02-2021	ChannelUG
C542	Drf-44_anx8_2000	275,851	420,383	2,005	6.01	1980s	15-02-2021	ChannelUG
C543	Drf-45_anx8_2000	275,843	420,382	2,005	3.96	1980s	15-02-2021	ChannelUG

TABLE APPENDIX G-1
UPDATED COLLAR LOCATIONS FOR HOLES IN THE ZGOUNDER DATABASE

Sequence	Hole ID	Easting Mine Grid (m)	Northing Mine Grid (m)	Elevation Mine Grid (m)	Length (m)	Year	Data Cut-off Date Mineral Resource Estimation	Hole Type
C544	Drf-46_anx8_2000	275,836	420,381	2,005	11.51	1980s	15-02-2021	ChannelUG
C545	Drf-47_anx8_2000	275,807	420,376	2,005	7.92	1980s	15-02-2021	ChannelUG
C546	Drf-48_anx8_2000	275,867	420,385	2,005	4.48	1980s	15-02-2021	ChannelUG
C547	Drf-49_anx8_2000	275,879	420,387	2,005	3.96	1980s	15-02-2021	ChannelUG
C548	Drf-5_4y14p2_2100v	276,250	420,332	2,100	5.88	1980s	15-02-2021	ChannelUG
C549	Drf-5_5y5yp1_2125v	276,321	420,324	2,127	10.74	1980s	15-02-2021	ChannelUG
C550	Drf-5_anx8_2000	275,757	420,289	2,000	19.69	1980s	15-02-2021	ChannelUG
C551	Drf-5_CMT2150glch10	276,179	420,352	2,155	11.85	1980s	15-02-2021	ChannelUG
C552	Drf-5_ech_2125	276,053	420,342	2,124	18.21	1980s	15-02-2021	ChannelUG
C553	Drf-5_lev_ech_2006	275,779	420,294	2,006	7.89	1980s	15-02-2021	ChannelUG
C554	Drf-5_lv_ech_2012	275,957	420,286	2,012	1.44	1980s	15-02-2021	ChannelUG
C555	Drf-5_lv_ech_2025	275,973	420,297	2,025	17.70	1980s	15-02-2021	ChannelUG
C556	Drf-5_lv_ech_2025E	276,198	420,300	2,033	7.16	1980s	15-02-2021	ChannelUG
C557	Drf-5_lv_ech_2050S	275,906	420,319	2,050	18.45	1980s	15-02-2021	ChannelUG
C558	Drf-5_lv_ech_2075	275,931	420,296	2,075	18.85	1980s	15-02-2021	ChannelUG
C559	Drf-5_lv_ech_2075E	276,208	420,335	2,075	17.75	1980s	15-02-2021	ChannelUG
C560	Drf-5_lvech_2087	275,955	420,299	2,087	13.07	1980s	15-02-2021	ChannelUG
C561	Drf-5_lvech_2100	276,332	420,310	2,098	25.98	1980s	15-02-2021	ChannelUG
C562	Drf-50_anx8_2000	275,897	420,389	2,005	10.65	1980s	15-02-2021	ChannelUG
C563	Drf-51_anx8_2000	275,942	420,403	2,005	25.88	1980s	15-02-2021	ChannelUG
C564	Drf-52_anx8_2000	275,885	420,330	2,004	10.76	1980s	15-02-2021	ChannelUG
C565	Drf-53_anx8_2000	275,877	420,288	2,000	10.08	1980s	15-02-2021	ChannelUG
C566	Drf-54_anx8_2000	275,871	420,286	2,000	5.37	1980s	15-02-2021	ChannelUG
C567	Drf-55_anx8_2000	275,876	420,286	2,000	4.57	1980s	15-02-2021	ChannelUG
C568	Drf-56_anx8_2000	275,878	420,281	2,000	4.33	1980s	15-02-2021	ChannelUG

TABLE APPENDIX G-1
UPDATED COLLAR LOCATIONS FOR HOLES IN THE ZGOUNDER DATABASE

Sequence	Hole ID	Easting Mine Grid (m)	Northing Mine Grid (m)	Elevation Mine Grid (m)	Length (m)	Year	Data Cut-off Date Mineral Resource Estimation	Hole Type
C569	Drf-57_anx8_2000	275,887	420,289	2,000	7.56	1980s	15-02-2021	ChannelUG
C570	Drf-58_anx8_2000	275,887	420,288	2,000	4.14	1980s	15-02-2021	ChannelUG
C571	Drf-59_anx8_2000	275,892	420,289	2,000	7.34	1980s	15-02-2021	ChannelUG
C572	Drf-6_5y5yp1_2125v	276,331	420,327	2,128	14.53	1980s	15-02-2021	ChannelUG
C573	Drf-6_anx8_2000	275,761	420,311	2,000	9.51	1980s	15-02-2021	ChannelUG
C574	Drf-6_CMT2150glch10	276,180	420,340	2,155	5.37	1980s	15-02-2021	ChannelUG
C575	Drf-6_ech_2125	276,052	420,340	2,124	20.83	1980s	15-02-2021	ChannelUG
C576	Drf-6_lev_ech_2006	275,782	420,295	2,006	13.34	1980s	15-02-2021	ChannelUG
C577	Drf-6_lv_ech_2012	275,957	420,297	2,012	1.43	1980s	15-02-2021	ChannelUG
C578	Drf-6_lv_ech_2025	275,976	420,277	2,025	4.87	1980s	15-02-2021	ChannelUG
C579	Drf-6_lv_ech_2025E	276,205	420,300	2,033	22.35	1980s	15-02-2021	ChannelUG
C580	Drf-6_lv_ech_2050S	275,895	420,334	2,050	19.34	1980s	15-02-2021	ChannelUG
C581	Drf-6_lv_ech_2075	275,953	420,297	2,075	11.09	1980s	15-02-2021	ChannelUG
C582	Drf-6_lv_ech_2075E	276,190	420,334	2,075	12.38	1980s	15-02-2021	ChannelUG
C583	Drf-6_lvech_2087	275,970	420,299	2,087	12.66	1980s	15-02-2021	ChannelUG
C584	Drf-6_lvech_2100	276,358	420,314	2,098	19.44	1980s	15-02-2021	ChannelUG
C585	Drf-60_anx8_2000	275,892	420,286	2,000	4.57	1980s	15-02-2021	ChannelUG
C586	Drf-61_anx8_2000	275,897	420,288	2,000	6.79	1980s	15-02-2021	ChannelUG
C587	Drf-62_anx8_2000	275,897	420,286	2,000	4.93	1980s	15-02-2021	ChannelUG
C588	Drf-63_anx8_2000	275,910	420,289	2,000	5.48	1980s	15-02-2021	ChannelUG
C589	Drf-64_anx8_2000	275,909	420,285	2,000	4.41	1980s	15-02-2021	ChannelUG
C590	Drf-65_anx8_2000	275,914	420,286	2,000	7.22	1980s	15-02-2021	ChannelUG
C591	Drf-66_anx8_2000	275,914	420,285	2,000	3.12	1980s	15-02-2021	ChannelUG
C592	Drf-67_anx8_2000	275,919	420,286	2,000	6.91	1980s	15-02-2021	ChannelUG
C593	Drf-68_anx8_2000	275,924	420,289	2,000	3.56	1980s	15-02-2021	ChannelUG

TABLE APPENDIX G-1
UPDATED COLLAR LOCATIONS FOR HOLES IN THE ZGOUNDER DATABASE

Sequence	Hole ID	Easting Mine Grid (m)	Northing Mine Grid (m)	Elevation Mine Grid (m)	Length (m)	Year	Data Cut-off Date Mineral Resource Estimation	Hole Type
C594	Drf-69_anx8_2000	275,934	420,291	2,000	7.03	1980s	15-02-2021	ChannelUG
C595	Drf-7_anx8_2000	275,785	420,284	2,000	3.39	1980s	15-02-2021	ChannelUG
C596	Drf-7_CMT2150glch10	276,179	420,335	2,155	7.73	1980s	15-02-2021	ChannelUG
C597	Drf-7_ech_2125	276,072	420,339	2,124	32.87	1980s	15-02-2021	ChannelUG
C598	Drf-7_lev_ech_2006	275,777	420,299	2,006	9.12	1980s	15-02-2021	ChannelUG
C599	Drf-7_lv_ech_2012	275,964	420,298	2,012	2.71	1980s	15-02-2021	ChannelUG
C600	Drf-7_lv_ech_2025	275,966	420,297	2,025	11.32	1980s	15-02-2021	ChannelUG
C601	Drf-7_lv_ech_2025E	276,227	420,298	2,033	20.41	1980s	15-02-2021	ChannelUG
C602	Drf-7_lv_ech_2050S	275,884	420,349	2,050	24.13	1980s	15-02-2021	ChannelUG
C603	Drf-7_lv_ech_2075	275,963	420,299	2,075	20.80	1980s	15-02-2021	ChannelUG
C604	Drf-7_lv_ech_2075E	276,178	420,332	2,075	11.40	1980s	15-02-2021	ChannelUG
C605	Drf-7_lvech_2087	275,978	420,298	2,087	21.57	1980s	15-02-2021	ChannelUG
C606	Drf-7_lvech_2100	276,378	420,316	2,100	24.56	1980s	15-02-2021	ChannelUG
C607	Drf-70_anx8_2000	275,930	420,291	2,000	7.43	1980s	15-02-2021	ChannelUG
C608	Drf-71_anx8_2000	275,935	420,287	2,000	3.41	1980s	15-02-2021	ChannelUG
C609	Drf-72_anx8_2000	275,940	420,292	2,000	5.28	1980s	15-02-2021	ChannelUG
C610	Drf-73_anx8_2000	275,942	420,285	2,000	4.08	1980s	15-02-2021	ChannelUG
C611	Drf-74_anx8_2000	275,948	420,286	2,000	5.40	1980s	15-02-2021	ChannelUG
C612	Drf-75_anx8_2000	275,946	420,294	2,000	7.08	1980s	15-02-2021	ChannelUG
C613	Drf-76_anx8_2000	275,952	420,288	2,000	15.14	1980s	15-02-2021	ChannelUG
C614	Drf-77_anx8_2000	275,956	420,294	2,000	2.02	1980s	15-02-2021	ChannelUG
C615	Drf-78_anx8_2000	275,955	420,298	2,000	3.42	1980s	15-02-2021	ChannelUG
C616	Drf-79_anx8_2000	275,962	420,292	2,000	5.95	1980s	15-02-2021	ChannelUG
C617	Drf-8_anx8_2000	275,784	420,279	2,000	2.02	1980s	15-02-2021	ChannelUG
C618	Drf-8_ech_2125	276,104	420,337	2,124	19.28	1980s	15-02-2021	ChannelUG

TABLE APPENDIX G-1
UPDATED COLLAR LOCATIONS FOR HOLES IN THE ZGOUNDER DATABASE

Sequence	Hole ID	Easting Mine Grid (m)	Northing Mine Grid (m)	Elevation Mine Grid (m)	Length (m)	Year	Data Cut-off Date Mineral Resource Estimation	Hole Type
C619	Drf-8_lev_ech_2006	275,779	420,300	2,006	10.07	1980s	15-02-2021	ChannelUG
C620	Drf-8_lv_ech_2012	275,940	420,296	2,012	4.29	1980s	15-02-2021	ChannelUG
C621	Drf-8_lv_ech_2025	275,968	420,286	2,025	5.80	1980s	15-02-2021	ChannelUG
C622	Drf-8_lv_ech_2025E	276,248	420,297	2,033	8.57	1980s	15-02-2021	ChannelUG
C623	Drf-8_lv_ech_2050S	275,868	420,368	2,050	8.51	1980s	15-02-2021	ChannelUG
C624	Drf-8_lv_ech_2075	275,973	420,300	2,075	29.58	1980s	15-02-2021	ChannelUG
C625	Drf-8_lv_ech_2075E	276,167	420,331	2,075	18.21	1980s	15-02-2021	ChannelUG
C626	Drf-8_lvech_2087	275,999	420,300	2,087	15.03	1980s	15-02-2021	ChannelUG
C627	Drf-8_lvech_2100	276,403	420,315	2,098	15.63	1980s	15-02-2021	ChannelUG
C628	Drf-80_anx8_2000	275,960	420,299	2,000	7.71	1980s	15-02-2021	ChannelUG
C629	Drf-81_anx8_2000	275,965	420,300	2,000	7.18	1980s	15-02-2021	ChannelUG
C630	Drf-82_anx8_2000	275,970	420,299	2,000	4.63	1980s	15-02-2021	ChannelUG
C631	Drf-83_anx8_2000	275,970	420,301	2,000	7.47	1980s	15-02-2021	ChannelUG
C632	Drf-84_anx8_2000	275,975	420,302	2,000	6.76	1980s	15-02-2021	ChannelUG
C633	Drf-85_anx8_2000	275,975	420,301	2,000	5.88	1980s	15-02-2021	ChannelUG
C634	Drf-86_anx8_2000	275,980	420,301	2,000	5.62	1980s	15-02-2021	ChannelUG
C635	Drf-87_anx8_2000	275,979	420,303	2,000	5.54	1980s	15-02-2021	ChannelUG
C636	Drf-88_anx8_2000	275,987	420,304	2,000	9.76	1980s	15-02-2021	ChannelUG
C637	Drf-89_anx8_2000	275,987	420,303	2,000	3.91	1980s	15-02-2021	ChannelUG
C638	Drf-9_anx8_2000	275,787	420,272	2,000	2.15	1980s	15-02-2021	ChannelUG
C639	Drf-9_ech_2125	276,124	420,337	2,124	32.25	1980s	15-02-2021	ChannelUG
C640	Drf-9_lev_ech_2006	275,776	420,306	2,006	7.81	1980s	15-02-2021	ChannelUG
C641	Drf-9_lv_ech_2012	275,939	420,303	2,012	4.51	1980s	15-02-2021	ChannelUG
C642	Drf-9_lv_ech_2025	275,959	420,296	2,025	17.55	1980s	15-02-2021	ChannelUG
C643	Drf-9_lv_ech_2025E	276,256	420,297	2,033	8.90	1980s	15-02-2021	ChannelUG

TABLE APPENDIX G-1
UPDATED COLLAR LOCATIONS FOR HOLES IN THE ZGOUNDER DATABASE

Sequence	Hole ID	Easting Mine Grid (m)	Northing Mine Grid (m)	Elevation Mine Grid (m)	Length (m)	Year	Data Cut-off Date Mineral Resource Estimation	Hole Type
C644	Drf-9_lv_ech_2050S	275,940	420,298	2,050	14.36	1980s	15-02-2021	ChannelUG
C645	Drf-9_lv_ech_2075	275,983	420,302	2,075	16.45	1980s	15-02-2021	ChannelUG
C646	Drf-9_lv_ech_2075E	276,168	420,313	2,075	7.47	1980s	15-02-2021	ChannelUG
C647	Drf-9_lvech_2087	276,001	420,300	2,087	26.44	1980s	15-02-2021	ChannelUG
C648	Drf-9_lvech_2100	276,410	420,317	2,100	26.05	1980s	15-02-2021	ChannelUG
C649	Drf-90_anx8_2000	276,023	420,282	2,000	6.85	1980s	15-02-2021	ChannelUG
C650	Drf-91_anx8_2000	276,055	420,309	2,004	5.85	1980s	15-02-2021	ChannelUG
C651	Drf-92_anx8_2000	276,050	420,313	2,004	10.50	1980s	15-02-2021	ChannelUG
C652	Drf-93_anx8_2000	276,042	420,319	2,004	12.82	1980s	15-02-2021	ChannelUG
C653	Drf-94_anx8_2000	276,032	420,327	2,004	20.01	1980s	15-02-2021	ChannelUG
C654	Drf-95_anx8_2000	276,017	420,340	2,004	8.04	1980s	15-02-2021	ChannelUG
C655	Drf-96_anx8_2000	276,011	420,345	2,004	6.80	1980s	15-02-2021	ChannelUG
C656	Drf-97_anx8_2000	275,975	420,355	2,004	21.88	1980s	15-02-2021	ChannelUG
C657	Drf-98_anx8_2000	275,950	420,348	2,004	20.96	1980s	15-02-2021	ChannelUG
C658	Drf-99_anx8_2000	275,922	420,339	2,004	18.05	1980s	15-02-2021	ChannelUG
D1	DDHS-89-1	275,883	420,401	2,054	321.55	1989	15-02-2021	DDH
D2	DDHS-89-10	275,594	420,347	1,998	103.30	1989	15-02-2021	DDH
D3	DDHS-89-10bisW	275,594	420,348	1,996	110.55	1989	15-02-2021	DDH
D4	DDHS-89-2	275,954	420,431	2,071	365.00	1989	15-02-2021	DDH
D5	DDHS-89-3	276,087	420,468	2,109	362.30	1989	15-02-2021	DDH
D6	DDHS-89-4	276,423	420,450	2,198	325.50	1989	15-02-2021	DDH
D7	DDHS-89-S8W	275,384	420,410	1,989	197.70	1989	15-02-2021	DDH
D8	DDHS-89-SW11	275,244	420,419	1,983	193.00	1989	15-02-2021	DDH
D9	DDHS-89-SW7	275,128	420,431	1,993	230.95	1989	15-02-2021	DDH
D10	DDHS-89-SW9	275,512	420,365	1,993	72.30	1989	15-02-2021	DDH

TABLE APPENDIX G-1
UPDATED COLLAR LOCATIONS FOR HOLES IN THE ZGOUNDER DATABASE

Sequence	Hole ID	Easting Mine Grid (m)	Northing Mine Grid (m)	Elevation Mine Grid (m)	Length (m)	Year	Data Cut-off Date Mineral Resource Estimation	Hole Type
D11	DDHS-97-1	275,952	420,431	2,075	158.30	1997	15-02-2021	DDH
D12	DDHS-97-2	276,088	420,476	2,100	196.50	1997	15-02-2021	DDH
D13	DDHS-97-3	276,025	420,500	2,110	286.70	1997	15-02-2021	DDH
D14	DDHS-97-4	276,176	420,535	2,150	230.90	1997	15-02-2021	DDH
D15	DDHS-97-5	276,236	420,504	2,158	220.10	1997	15-02-2021	DDH
D16	DDHS-97-6	276,307	420,519	2,175	259.80	1997	15-02-2021	DDH
D17	DDHS-97-7	276,421	420,450	2,198	209.00	1997	15-02-2021	DDH
D18	DDHS-97-8	276,375	420,520	2,195	200.15	1997	15-02-2021	DDH
D19	DDHS-SW1	274,940	420,340	2,071	148.75	2017	15-02-2021	DDH
D20	DDHS-SW2	275,155	420,290	2,055	155.00	2017	15-02-2021	DDH
D21	DDHS-SW3	275,478	420,326	2,024	26.10	2017	15-02-2021	DDH
D22	DDHS-SW4	275,478	420,326	2,024	35.00	2017	15-02-2021	DDH
D23	DDHS-SW5	275,549	420,301	2,027	112.75	2017	15-02-2021	DDH
D24	DDHS-SW6	275,286	420,323	2,036	100.95	2017	15-02-2021	DDH
D25	DDHS-ZG1	276,027	420,497	2,108	256.10	2017	15-02-2021	DDH
D26	DDHS-ZG10	276,242	420,502	2,158	283.00	2017	15-02-2021	DDH
D27	DDHS-ZG2	275,968	420,514	2,113	200.35	2017	15-02-2021	DDH
D28	DDHS-ZG3	275,884	420,496	2,101	204.45	2017	15-02-2021	DDH
D29	DDHS-ZG4	275,781	420,485	2,090	220.00	2017	15-02-2021	DDH
D30	DDHS-ZG5	276,165	420,539	2,144	240.50	2017	15-02-2021	DDH
D31	DDHS-ZG6	275,778	420,488	2,090	300.00	2017	15-02-2021	DDH
D32	DDHS-ZG7	276,372	420,523	2,189	335.25	2017	15-02-2021	DDH
D33	DDHS-ZG8	276,527	420,493	2,212	303.30	2017	15-02-2021	DDH
D34	DDHS-ZG9	276,229	420,561	2,165	384.60	2017	15-02-2021	DDH
D35	DDHU-1950_1	275,931	420,324	1,955	16.00	1980s	15-02-2021	DDH

TABLE APPENDIX G-1
UPDATED COLLAR LOCATIONS FOR HOLES IN THE ZGOUNDER DATABASE

Sequence	Hole ID	Easting Mine Grid (m)	Northing Mine Grid (m)	Elevation Mine Grid (m)	Length (m)	Year	Data Cut-off Date Mineral Resource Estimation	Hole Type
D36	DDHU-1950_10	275,856	420,350	1,954	138.00	1980s	15-02-2021	DDH
D37	DDHU-1950_11	275,855	420,349	1,954	64.40	1980s	15-02-2021	DDH
D38	DDHU-1950_2	275,931	420,323	1,955	24.20	1980s	15-02-2021	DDH
D39	DDHU-1950_3	275,945	420,335	1,950	71.30	1980s	15-02-2021	DDH
D40	DDHU-1950_4	275,970	420,332	1,950	72.60	1980s	15-02-2021	DDH
D41	DDHU-1950_6	275,968	420,336	1,950	78.85	1980s	15-02-2021	DDH
D42	DDHU-1950_7	275,780	420,356	1,954	72.60	1980s	15-02-2021	DDH
D43	DDHU-1950_8	275,778	420,356	1,954	83.50	1980s	15-02-2021	DDH
D44	DDHU-1950_9	275,856	420,350	1,955	98.00	1980s	15-02-2021	DDH
D45	DDHU-1975_1	275,882	420,320	1,977	24.85	1980s	15-02-2021	DDH
D46	DDHU-1975_10	275,924	420,306	1,978	12.30	1980s	15-02-2021	DDH
D47	DDHU-1975_11	275,997	420,332	1,979	43.20	1980s	15-02-2021	DDH
D48	DDHU-1975_12	275,997	420,334	1,979	50.35	1980s	15-02-2021	DDH
D49	DDHU-1975_13	275,882	420,332	1,977	32.60	1980s	15-02-2021	DDH
D50	DDHU-1975_14	275,901	420,304	1,977	23.40	1980s	15-02-2021	DDH
D51	DDHU-1975_15	275,900	420,304	1,977	33.65	1980s	15-02-2021	DDH
D52	DDHU-1975_16	275,882	420,320	1,978	77.65	1980s	15-02-2021	DDH
D53	DDHU-1975_17	275,881	420,311	1,978	53.25	1980s	15-02-2021	DDH
D54	DDHU-1975_18	275,945	420,336	1,978	21.85	1980s	15-02-2021	DDH
D55	DDHU-1975_19	275,945	420,336	1,978	23.00	1980s	15-02-2021	DDH
D56	DDHU-1975_2	275,882	420,318	1,977	25.80	1980s	15-02-2021	DDH
D57	DDHU-1975_20	276,044	420,308	1,980	71.55	1980s	15-02-2021	DDH
D58	DDHU-1975_21	276,044	420,310	1,980	65.50	1980s	15-02-2021	DDH
D59	DDHU-1975_22	276,044	420,311	1,980	69.80	1980s	15-02-2021	DDH
D60	DDHU-1975_23	276,041	420,307	1,980	15.30	1980s	15-02-2021	DDH

TABLE APPENDIX G-1
UPDATED COLLAR LOCATIONS FOR HOLES IN THE ZGOUNDER DATABASE

Sequence	Hole ID	Easting Mine Grid (m)	Northing Mine Grid (m)	Elevation Mine Grid (m)	Length (m)	Year	Data Cut-off Date Mineral Resource Estimation	Hole Type
D61	DDHU-1975_3	275,881	420,297	1,977	12.55	1980s	15-02-2021	DDH
D62	DDHU-1975_4	275,943	420,342	1,980	46.90	1980s	15-02-2021	DDH
D63	DDHU-1975_5	275,944	420,338	1,978	16.15	1980s	15-02-2021	DDH
D64	DDHU-1975_6	275,945	420,336	1,978	23.35	1980s	15-02-2021	DDH
D65	DDHU-1975_7	275,943	420,338	1,978	25.60	1980s	15-02-2021	DDH
D66	DDHU-1975_8	275,927	420,306	1,977	30.30	1980s	15-02-2021	DDH
D67	DDHU-1975_9	275,925	420,307	1,978	25.90	1980s	15-02-2021	DDH
D68	DDHU-2000_26	276,142	420,315	2,006	5.55	1980s	15-02-2021	DDH
D69	DDHU-2000_27	276,142	420,315	2,005	50.55	1980s	15-02-2021	DDH
D70	DDHU-2000_28	276,215	420,336	2,006	27.75	1980s	15-02-2021	DDH
D71	DDHU-2000_29	276,215	420,337	2,006	31.70	1980s	15-02-2021	DDH
D72	DDHU-2000_30	276,215	420,337	2,006	45.65	1980s	15-02-2021	DDH
D73	DDHU-2000_31	276,286	420,349	2,007	18.10	1980s	15-02-2021	DDH
D74	DDHU-2000_32	276,286	420,350	2,007	18.10	1980s	15-02-2021	DDH
D75	DDHU-2000_33	275,822	420,282	2,001	33.60	1980s	15-02-2021	DDH
D76	DDHU-2000_34	276,202	420,330	2,007	29.60	1980s	15-02-2021	DDH
D77	DDHU-2000_35	276,203	420,334	2,006	40.60	1980s	15-02-2021	DDH
D78	DDHU-2000_36	275,856	420,309	2,001	30.85	1980s	15-02-2021	DDH
D79	DDHU-2000_37	275,856	420,309	2,001	32.15	1980s	15-02-2021	DDH
D80	DDHU-2000A_1	275,967	420,287	2,003	56.30	1980s	15-02-2021	DDH
D81	DDHU-2000A_10	275,850	420,339	2,003	56.30	1980s	15-02-2021	DDH
D82	DDHU-2000A_11	275,812	420,313	2,001	42.50	1980s	15-02-2021	DDH
D83	DDHU-2000A_12	275,815	420,313	2,002	75.50	1980s	15-02-2021	DDH
D84	DDHU-2000A_13	275,925	420,281	2,003	73.35	1980s	15-02-2021	DDH
D85	DDHU-2000A_14	275,995	420,309	2,004	52.00	1980s	15-02-2021	DDH

TABLE APPENDIX G-1
UPDATED COLLAR LOCATIONS FOR HOLES IN THE ZGOUNDER DATABASE

Sequence	Hole ID	Easting Mine Grid (m)	Northing Mine Grid (m)	Elevation Mine Grid (m)	Length (m)	Year	Data Cut-off Date Mineral Resource Estimation	Hole Type
D86	DDHU-2000A_15	276,052	420,308	2,004	54.25	1980s	15-02-2021	DDH
D87	DDHU-2000A_16	275,925	420,282	2,003	46.00	1980s	15-02-2021	DDH
D88	DDHU-2000A_17	276,199	420,335	2,005	41.30	1980s	15-02-2021	DDH
D89	DDHU-2000A_18	276,198	420,333	2,005	26.85	1980s	15-02-2021	DDH
D90	DDHU-2000A_19	276,204	420,332	2,006	31.75	1980s	15-02-2021	DDH
D91	DDHU-2000A_20	276,204	420,332	2,005	24.80	1980s	15-02-2021	DDH
D92	DDHU-2000A_21	276,198	420,336	2,005	98.25	1980s	15-02-2021	DDH
D93	DDHU-2000A_22	275,854	420,364	2,003	30.45	1980s	15-02-2021	DDH
D94	DDHU-2000A_24	275,992	420,312	2,004	71.55	1980s	15-02-2021	DDH
D95	DDHU-2000A_3	275,970	420,288	2,003	110.50	1980s	15-02-2021	DDH
D96	DDHU-2000A_4	275,877	420,280	2,003	12.85	1980s	15-02-2021	DDH
D97	DDHU-2000A_5	275,810	420,276	2,001	66.60	1980s	15-02-2021	DDH
D98	DDHU-2000A_6	275,806	420,276	2,001	90.15	1980s	15-02-2021	DDH
D99	DDHU-2000A_7	276,042	420,304	2,004	70.00	1980s	15-02-2021	DDH
D100	DDHU-2000A_8	275,968	420,289	2,003	35.80	1980s	15-02-2021	DDH
D101	DDHU-2000A_9	275,925	420,281	2,003	34.70	1980s	15-02-2021	DDH
D102	DDHU-2000E_1	276,050	420,307	2,006	73.00	1980s	15-02-2021	DDH
D103	DDHU-2000E_2	276,163	420,329	2,007	40.30	1980s	15-02-2021	DDH
D104	DDHU-2100_1	276,417	420,395	2,099	100.00	1980s	15-02-2021	DDH
D105	DDHU-2100_10	276,104	420,337	2,096	90.30	1980s	15-02-2021	DDH
D106	DDHU-2100_11	276,103	420,340	2,097	82.00	1980s	15-02-2021	DDH
D107	DDHU-2100_12	276,101	420,335	2,097	32.80	1980s	15-02-2021	DDH
D108	DDHU-2100_13	276,198	420,354	2,097	59.00	1980s	15-02-2021	DDH
D109	DDHU-2100_14	276,308	420,373	2,097	90.00	1980s	15-02-2021	DDH
D110	DDHU-2100_15	276,311	420,375	2,098	95.00	1980s	15-02-2021	DDH

TABLE APPENDIX G-1
UPDATED COLLAR LOCATIONS FOR HOLES IN THE ZGOUNDER DATABASE

Sequence	Hole ID	Easting Mine Grid (m)	Northing Mine Grid (m)	Elevation Mine Grid (m)	Length (m)	Year	Data Cut-off Date Mineral Resource Estimation	Hole Type
D111	DDHU-2100_16	276,310	420,374	2,097	87.20	1980s	15-02-2021	DDH
D112	DDHU-2100_17	276,310	420,377	2,097	84.00	1980s	15-02-2021	DDH
D113	DDHU-2100_18	276,200	420,357	2,097	76.20	1980s	15-02-2021	DDH
D114	DDHU-2100_19	276,244	420,362	2,097	64.30	1980s	15-02-2021	DDH
D115	DDHU-2100_2	276,418	420,392	2,099	108.50	1980s	15-02-2021	DDH
D116	DDHU-2100_20	276,249	420,362	2,097	102.85	1980s	15-02-2021	DDH
D117	DDHU-2100_3	276,415	420,391	2,099	77.70	1980s	15-02-2021	DDH
D118	DDHU-2100_4	276,249	420,363	2,097	60.00	1980s	15-02-2021	DDH
D119	DDHU-2100_5	276,245	420,362	2,097	45.40	1980s	15-02-2021	DDH
D120	DDHU-2100_6	276,195	420,353	2,097	63.10	1980s	15-02-2021	DDH
D121	DDHU-2100_7	276,200	420,354	2,097	105.00	1980s	15-02-2021	DDH
D122	DDHU-2100_8	276,151	420,347	2,097	81.00	1980s	15-02-2021	DDH
D123	DDHU-2125_1	276,297	420,333	2,126	88.80	1980s	15-02-2021	DDH
D124	DDHU-2125_2	276,291	420,330	2,126	34.55	1980s	15-02-2021	DDH
D125	DDHU-2125_3	276,294	420,332	2,126	45.25	1980s	15-02-2021	DDH
D126	DDHU-2125_4	276,189	420,327	2,125	24.40	1980s	15-02-2021	DDH
D127	DDHU-2125_5	276,191	420,327	2,125	17.35	1980s	15-02-2021	DDH
D128	DDHU-2125_6	276,194	420,329	2,125	29.85	1980s	15-02-2021	DDH
D129	DDHU-RFS_1	275,967	420,258	2,003	25.37	1980s	15-02-2021	DDH
D130	DDHU-RFS_2	275,971	420,258	2,003	92.45	1980s	15-02-2021	DDH
D131	DDHU-SF-10	276,133	420,331	2,007	150.40	2002-2004	15-02-2021	DDH
D132	DDHU-SF-11	276,053	420,321	2,006	170.50	2002-2004	15-02-2021	DDH
D133	DDHU-SF-12	276,135	420,330	2,007	170.20	2002-2004	15-02-2021	DDH

TABLE APPENDIX G-1
UPDATED COLLAR LOCATIONS FOR HOLES IN THE ZGOUNDER DATABASE

Sequence	Hole ID	Easting Mine Grid (m)	Northing Mine Grid (m)	Elevation Mine Grid (m)	Length (m)	Year	Data Cut-off Date Mineral Resource Estimation	Hole Type
D134	DDHU-SF-13	276,011	420,353	2,005	14.70	2002-2004	15-02-2021	DDH
D135	DDHU-SF-13bis	275,975	420,355	2,004	187.10	2002-2004	15-02-2021	DDH
D136	DDHU-SF-14	276,406	420,319	2,098	120.30	2002-2004	15-02-2021	DDH
D137	DDHU-SF-15	276,407	420,319	2,098	120.60	2002-2004	15-02-2021	DDH
D138	DDHU-SF-16	276,352	420,315	2,098	121.40	2002-2004	15-02-2021	DDH
D139	DDHU-SF-17	276,353	420,315	2,098	120.10	2002-2004	15-02-2021	DDH
D140	DDHU-SF-18	276,293	420,311	2,098	120.10	2002-2004	15-02-2021	DDH
D141	DDHU-SF-19	276,293	420,311	2,097	103.20	2002-2004	15-02-2021	DDH
D142	DDHU-SF-1bis	275,814	420,428	2,005	195.50	2002-2004	15-02-2021	DDH
D143	DDHU-SF-20	275,855	420,384	2,003	237.70	2002-2004	15-02-2021	DDH
D144	DDHU-SF-21	276,130	420,329	2,006	250.00	2002-2004	15-02-2021	DDH
D145	DDHU-SF-22	276,053	420,321	2,005	180.20	2002-2004	15-02-2021	DDH
D146	DDHU-SF-23	275,872	420,337	2,003	180.00	2002-2004	15-02-2021	DDH
D147	DDHU-SF-24	276,082	420,403	2,004	160.00	2002-2004	15-02-2021	DDH
D148	DDHU-SF-25	276,073	420,408	2,004	150.00	2002-2004	15-02-2021	DDH

TABLE APPENDIX G-1
UPDATED COLLAR LOCATIONS FOR HOLES IN THE ZGOUNDER DATABASE

Sequence	Hole ID	Easting Mine Grid (m)	Northing Mine Grid (m)	Elevation Mine Grid (m)	Length (m)	Year	Data Cut-off Date Mineral Resource Estimation	Hole Type
D149	DDHU-SF-26	276,000	420,375	2,004	134.70	2002-2004	15-02-2021	DDH
D150	DDHU-SF-2bis	275,814	420,429	2,005	120.30	2002-2004	15-02-2021	DDH
D151	DDHU-SF-3	275,818	420,429	2,005	174.30	2002-2004	15-02-2021	DDH
D152	DDHU-SF-4	276,428	420,317	2,009	128.50	2002-2004	15-02-2021	DDH
D153	DDHU-SF-5	276,430	420,316	2,009	116.00	2002-2004	15-02-2021	DDH
D154	DDHU-SF-6	276,426	420,313	2,009	42.40	2002-2004	15-02-2021	DDH
D155	DDHU-SF-7	276,385	420,388	2,009	146.00	2002-2004	15-02-2021	DDH
D156	DDHU-SF-8	276,380	420,388	2,009	189.60	2002-2004	15-02-2021	DDH
D157	DDHU-SF-9	276,296	420,355	2,009	201.40	2002-2004	15-02-2021	DDH
D158	DDHU-T_II_2	275,856	420,324	2,003	45.42	1980s	15-02-2021	DDH
D159	DDHU-T_III_1	275,784	420,372	2,006	58.38	1980s	15-02-2021	DDH
D160	DDHU-T_III_6	275,958	420,409	2,006	50.10	1980s	15-02-2021	DDH
D161	DDHU-T_III_7	275,960	420,406	2,006	60.25	1980s	15-02-2021	DDH
D162	DDHU-T_III_8	275,924	420,395	2,006	51.00	1980s	15-02-2021	DDH
D163	DDHU-T_III_9	275,927	420,396	2,006	44.60	1980s	15-02-2021	DDH
D164	HL-Ext-002	276,038	420,237	2,133	395.00	2015	15-02-2021	DDH
D165	HL-Ext-003	276,257	420,277	2,203	400.50	2015	15-02-2021	DDH
D166	HL-Ext-006	276,512	420,307	2,209	356.60	2015	15-02-2021	DDH
D167	HL-Ext-008	275,738	420,354	2,021	200.60	2015	15-02-2021	DDH

TABLE APPENDIX G-1
UPDATED COLLAR LOCATIONS FOR HOLES IN THE ZGOUNDER DATABASE

Sequence	Hole ID	Easting Mine Grid (m)	Northing Mine Grid (m)	Elevation Mine Grid (m)	Length (m)	Year	Data Cut-off Date Mineral Resource Estimation	Hole Type
D168	HL-Ext-010	275,738	420,354	2,021	351.10	2015	15-02-2021	DDH
D169	HL-Ext-012	275,919	420,411	2,062	299.30	2015	15-02-2021	DDH
D170	HL-Ext-013	275,919	420,411	2,062	386.10	2015	15-02-2021	DDH
D171	HL-Ext-019	276,097	420,467	2,113	200.00	2015	15-02-2021	DDH
D172	HL-Ext-025	276,615	420,331	2,248	376.80	2015	15-02-2021	DDH
D173	HL-Ext-17	276,097	420,467	2,113	391.40	2015	15-02-2021	DDH
D174	HL-TEST-01	275,910	420,238	2,115	368.60	2015	15-02-2021	DDH
D175	HL-TEST-20	276,333	420,320	2,223	326.60	2015	15-02-2021	DDH
D176	HL-TEST-23	276,437	420,270	2,203	352.50	2015	15-02-2021	DDH
D177	IC-ZG-15-001	275,515	420,390	1,992	365.30	2015	15-02-2021	DDH
D178	IC-ZG-15-03	275,474	420,290	2,042	422.50	2015	15-02-2021	DDH
D179	ZG-17-03	275,744	420,369	2,019	383.00	2017	15-02-2021	DDH
D180	ZG-17-03bis	275,744	420,369	2,019	305.00	2017	15-02-2021	DDH
D181	ZG-17-04	275,672	420,214	2,001	400.50	2017	15-02-2021	DDH
D182	ZG-17-05	275,657	420,360	2,004	294.40	2017	15-02-2021	DDH
D183	ZG-17-05bis	275,671	420,214	2,002	405.00	2017	15-02-2021	DDH
D184	ZG-17-06	276,097	420,468	2,114	340.40	2017	15-02-2021	DDH
D185	ZG-17-07	276,013	420,417	2,100	337.80	2017	15-02-2021	DDH
D186	ZG-17-09	275,828	420,391	2,043	200.00	2017	15-02-2021	DDH
D187	ZG-17-10	275,828	420,391	2,043	231.60	2017	15-02-2021	DDH
D188	ZG-17-11	275,900	420,411	2,060	338.00	2017	15-02-2021	DDH
D189	ZG-17-12	276,140	420,485	2,127	244.50	2017	15-02-2021	DDH
D190	ZG-17-14	276,189	420,489	2,140	264.80	2017	15-02-2021	DDH
D191	ZG-17-15	276,189	420,489	2,140	335.70	2017	15-02-2021	DDH
D192	ZG-17-16	276,189	420,489	2,140	684.00	2017	15-02-2021	DDH

TABLE APPENDIX G-1
UPDATED COLLAR LOCATIONS FOR HOLES IN THE ZGOUNDER DATABASE

Sequence	Hole ID	Easting Mine Grid (m)	Northing Mine Grid (m)	Elevation Mine Grid (m)	Length (m)	Year	Data Cut-off Date Mineral Resource Estimation	Hole Type
D193	ZG-17-17	276,189	420,489	2,140	337.40	2017	15-02-2021	DDH
D194	ZG-17-18	275,657	420,360	2,004	168.50	2017	15-02-2021	DDH
D195	ZG-17-19	275,657	420,360	2,004	218.60	2017	15-02-2021	DDH
D196	ZG-17-20	275,657	420,360	2,004	150.30	2017	15-02-2021	DDH
D197	ZG-19-01	276,501	420,285	2,201	293.00	2019	15-02-2021	DDH
D198	ZG-19-02	276,479	420,288	2,197	150.00	2019	15-02-2021	DDH
D199	ZG-19-03	276,448	420,286	2,196	180.90	2019	15-02-2021	DDH
D200	ZG-19-04	276,457	420,308	2,201	239.00	2019	15-02-2021	DDH
D201	ZG-19-05	276,409	420,311	2,211	321.00	2019	15-02-2021	DDH
D202	ZG-19-06	276,539	420,302	2,216	301.80	2019	15-02-2021	DDH
D203	ZG-19-07	276,555	420,310	2,223	288.40	2019	15-02-2021	DDH
D204	ZG-19-08	276,564	420,343	2,233	259.80	2019	15-02-2021	DDH
D205	ZG-EXT6-17-S1	276,488	420,366	2,216	92.90	2017	15-02-2021	DDH
D206	ZG-EXT6-17-S10	276,488	420,366	2,216	177.80	2017	15-02-2021	DDH
D207	ZG-EXT6-17-S11	276,488	420,366	2,216	231.90	2017	15-02-2021	DDH
D208	ZG-EXT6-17-S12	276,488	420,366	2,216	252.80	2017	15-02-2021	DDH
D209	ZG-EXT6-17-S13	276,488	420,366	2,216	197.00	2017	15-02-2021	DDH
D210	ZG-EXT6-17-S2	276,488	420,366	2,216	106.10	2017	15-02-2021	DDH
D211	ZG-EXT6-17-S3	276,488	420,366	2,216	87.30	2017	15-02-2021	DDH
D212	ZG-EXT6-17-S4	276,488	420,366	2,216	153.30	2017	15-02-2021	DDH
D213	ZG-EXT6-17-S5	276,488	420,366	2,216	72.40	2017	15-02-2021	DDH
D214	ZG-EXT6-17-S7	276,488	420,366	2,216	101.00	2017	15-02-2021	DDH
D215	ZG-SO-18-01	275,514	420,386	1,992	528.50	2018	15-02-2021	DDH
D216	ZG-SO-18-02	275,514	420,386	1,992	727.10	2018	15-02-2021	DDH
D217	ZG-SO-18-03	275,514	420,386	1,992	428.00	2018	15-02-2021	DDH

TABLE APPENDIX G-1
UPDATED COLLAR LOCATIONS FOR HOLES IN THE ZGOUNDER DATABASE

Sequence	Hole ID	Easting Mine Grid (m)	Northing Mine Grid (m)	Elevation Mine Grid (m)	Length (m)	Year	Data Cut-off Date Mineral Resource Estimation	Hole Type
D218	ZG-SO-18-04	275,514	420,386	1,992	362.70	2018	15-02-2021	DDH
D219	ZG-SO-18-05	275,514	420,386	1,992	387.30	2018	15-02-2021	DDH
D220	ZG-SO-18-06	275,363	420,423	1,989	380.70	2018	15-02-2021	DDH
D221	ZG-SO-18-07	275,191	420,412	1,984	341.30	2018	15-02-2021	DDH
D222	ZG-SO-18-08	275,191	420,412	1,984	422.00	2018	15-02-2021	DDH
D223	ZG-SO-18-09	275,191	420,412	1,984	426.00	2018	15-02-2021	DDH
D224	ZG-SO-18-10	275,363	420,423	1,989	378.50	2018	15-02-2021	DDH
D225	ZG-SO-18-11	275,363	420,423	1,989	132.40	2018	15-02-2021	DDH
A1	ZG-20-01	275,698	420,419	2,041	512.10	2020	15-02-2021	DDH
A2	ZG-20-02	276,090	420,479	2,109	397.00	2020	15-02-2021	DDH
A3	ZG-20-03	276,092	420,480	2,109	600.00	2020	15-02-2021	DDH
A4	ZG-20-04	275,721	420,518	2,065	346.10	2020	15-02-2021	DDH
A5	ZG-20-05	275,924	420,524	2,116	550.30	2020	15-02-2021	DDH
A6	ZG-20-06	275,986	420,535	2,124	395.40	2020	15-02-2021	DDH
A7	ZG-20-07	275,721	420,518	2,065	495.00	2020	15-02-2021	DDH
A8	ZG-20-08	275,683	420,184	2,000	437.70	2020	15-02-2021	DDH
A9	ZG-20-09	275,778	420,491	2,090	665.10	2020	15-02-2021	DDH
A10	ZG-20-10	276,346	420,261	2,209	387.50	2020	15-02-2021	DDH
A11	ZG-20-11	275,928	420,217	2,110	626.50	2020	15-02-2021	DDH
A12	ZG-20-13	276,092	420,479	2,109	338.00	2020	15-02-2021	DDH
A13	ZG-20-14	276,301	420,206	2,170	464.70	2020	15-02-2021	DDH
A14	ZG-20-15	275,673	420,437	2,030	469.00	2020	15-02-2021	DDH
A15	ZG-20-19	276,411	420,441	2,197	415.00	2020	15-02-2021	DDH
A16	ZG-20-19a	276,412	420,441	2,197	283.00	2020	15-02-2021	DDH
A17	ZG-20-19b	276,411	420,441	2,197	291.50	2020	15-02-2021	DDH

TABLE APPENDIX G-1
UPDATED COLLAR LOCATIONS FOR HOLES IN THE ZGOUNDER DATABASE

Sequence	Hole ID	Easting Mine Grid (m)	Northing Mine Grid (m)	Elevation Mine Grid (m)	Length (m)	Year	Data Cut-off Date Mineral Resource Estimation	Hole Type
A18	ZG-20-20	276,512	420,503	2,210	230.00	2020	15-02-2021	DDH
A19	ZG-20-22	276,375	420,309	2,218	335.50	2020	15-02-2021	DDH
A20	ZG-20-23	276,215	420,395	2,179	250.00	2020	15-02-2021	DDH
A21	ZG-20-24	276,236	420,462	2,155	220.00	2020	15-02-2021	DDH
A22	ZG-20-25	276,233	420,527	2,163	290.00	2020	15-02-2021	DDH
A23	ZG-20-26	276,410	420,437	2,197	188.00	2020	15-02-2021	DDH
A24	ZG-20-27	276,459	420,306	2,200	271.40	2020	15-02-2021	DDH
A25	ZG-20-28	276,459	420,307	2,200	373.30	2020	15-02-2021	DDH
A26	ZG-20-29bis	276,492	420,404	2,218	259.50	2020	15-02-2021	DDH
A27	ZG-20-30	276,508	420,416	2,219	279.00	2020	15-02-2021	DDH
A28	ZG-20-31	276,400	420,386	2,207	124.20	2020	15-02-2021	DDH
A29	ZG-20-32	276,427	420,380	2,208	106.50	2020	15-02-2021	DDH
A30	ZG-20-33	276,449	420,391	2,210	138.90	2020	15-02-2021	DDH
A31	ZG-20-34	276,476	420,400	2,214	134.50	2020	15-02-2021	DDH
A32	ZG-20-35	276,500	420,400	2,218	70.30	2020	15-02-2021	DDH
A33	ZG-20-35bis	276,497	420,444	2,214	207.20	2020	15-02-2021	DDH
A34	ZG-20-36	276,525	420,399	2,224	56.40	2020	15-02-2021	DDH
A35	ZG-20-38	276,600	420,500	2,232	281.50	2020	15-02-2021	DDH
A36	ZG-20-39	276,626	420,495	2,238	99.40	2020	15-02-2021	DDH
A37	ZG-20-40	276,257	420,278	2,203	219.60	2020	15-02-2021	DDH
A38	ZG-20-41	276,650	420,485	2,240	112.80	2020	15-02-2021	DDH
A39	ZG-20-38	276,600	420,500	2232	281.50	2020	23-11-21	DDH
A40	ZG-20-39	276,626	420,495	2238	99.40	2020	23-11-21	DDH
A41	ZG-20-40	276,257	420,278	2203	219.60	2020	23-11-21	DDH
A42	ZG-20-41	276,650	420,485	2240	112.80	2020	23-11-21	DDH

TABLE APPENDIX G-1
UPDATED COLLAR LOCATIONS FOR HOLES IN THE ZGOUNDER DATABASE

Sequence	Hole ID	Easting Mine Grid (m)	Northing Mine Grid (m)	Elevation Mine Grid (m)	Length (m)	Year	Data Cut-off Date Mineral Resource Estimation	Hole Type
A43	ZG-20-42	276,465	420,664	2216	201.70	2020	23-11-21	DDH
A44	ZG-20-43	275,474	420,289	2050	550.00	2020	23-11-21	DDH
A45	ZG-20-44	276,573	420,763	2187	52.50	2021	23-11-21	DDH
A46	ZG-20-44bis	276,573	420,780	2184	79.50	2021	23-11-21	DDH
A47	ZG-20-45	276,699	420,530	2230	173.30	2021	23-11-21	DDH
A48	ZG-20-46	276,669	420,559	2224	161.00	2021	23-11-21	DDH
A49	ZG-20-47	276,709	420,655	2204	125.00	2021	23-11-21	DDH
A50	ZG-20-48	276,731	420,736	2184	163.50	2021	23-11-21	DDH
A51	ZG-21-01	275,564	420,397	1995	304.00	2021	23-11-21	DDH
A52	ZG-21-02	275,519	420,396	1994	640.40	2021	23-11-21	DDH
A53	ZG-21-03	275,465	420,416	1994	257.00	2021	23-11-21	DDH
A54	ZG-21-04	275,366	420,429	1989	412.20	2021	23-11-21	DDH
A55	ZG-21-05	275,259	420,439	1984	421.00	2021	23-11-21	DDH
A56	ZG-21-06	275,047	420,493	1974	725.50	2021	23-11-21	DDH
A57	ZG-21-07	274,858	420,334	2060	135.00	2021	23-11-21	DDH
A58	ZG-21-08	275,181	420,422	1985	330.70	2021	23-11-21	DDH
A59	ZG-21-09	274,754	420,439	2074	288.00	2021	23-11-21	DDH
A60	ZG-21-10	275,150	420,501	1976	328.00	2021	23-11-21	DDH
A61	ZG-21-11	276,576	420,475	2224	163.50	2021	23-11-21	DDH
A62	ZG-21-12	276,600	420,502	2233	222.50	2021	23-11-21	DDH
A63	ZG-21-13	276,731	420,677	2198	108.20	2021	23-11-21	DDH
A64	ZG-21-14	276,669	420,559	2224	150.70	2021	23-11-21	DDH
A65	ZG-21-15	276,648	420,546	2227	239.00	2021	23-11-21	DDH
A66	ZG-21-16	276,297	420,520	2172	294.00	2021	23-11-21	DDH
A67	ZG-21-17	276,497	420,466	2210	291.00	2021	23-11-21	DDH

TABLE APPENDIX G-1
UPDATED COLLAR LOCATIONS FOR HOLES IN THE ZGOUNDER DATABASE

Sequence	Hole ID	Easting Mine Grid (m)	Northing Mine Grid (m)	Elevation Mine Grid (m)	Length (m)	Year	Data Cut-off Date Mineral Resource Estimation	Hole Type
A68	ZG-21-18	276,449	420,499	2200	383.00	2021	23-11-21	DDH
A69	ZG-21-19	276,225	420,533	2163	516.00	2021	23-11-21	DDH
A70	ZG-21-20	276,271	420,517	2167	293.00	2021	23-11-21	DDH
A71	ZG-21-21	276,250	420,512	2163	387.00	2021	23-11-21	DDH
A72	ZG-21-22	276,524	420,486	2212	313.20	2021	23-11-21	DDH
A73	ZG-21-23	276,497	420,468	2210	317.50	2021	23-11-21	DDH
A74	ZG-21-24	276,200	420,534	2156	369.00	2021	23-11-21	DDH
A75	ZG-21-25	276,300	420,471	2170	248.50	2021	23-11-21	DDH
A76	ZG-21-26	276,524	420,487	2212	294.00	2021	23-11-21	DDH
A77	ZG-21-27	276,150	420,490	2130	424.00	2021	23-11-21	DDH
A78	ZG-21-28	276,466	420,446	2208	204.70	2021	23-11-21	DDH
A79	ZG-21-29	276,250	420,513	2163	379.00	2021	23-11-21	DDH
A82	ZG-21-30bis	276,466	420,448	2207	325.00	2021	23-11-21	DDH
A81	ZG-21-31	276,548	420,395	2228	298.50	2021	23-11-21	DDH
A83	ZG-21-32	275,877	420,508	2106	528.00	2021	23-11-21	DDH
A84	ZG-21-33	276,555	420,493	2218	244.50	2021	23-11-21	DDH
A85	ZG-21-34	276,468	420,442	2208	285.50	2021	23-11-21	DDH
A86	ZG-21-35	276,425	420,333	2208	292.00	2021	23-11-21	DDH
A87	ZG-21-36	276,659	420,381	2261	222.50	2021	23-11-21	DDH
A87b	ZG-21-37	276,624	420,533	2232	169.00	2021	23-11-21	DDH
A88	ZG-21-38	276,076	420,555	2146	438.20	2021	23-11-21	DDH
A89	ZG-21-39	276,175	420,536	2149	438.90	2021	23-11-21	DDH
A90	ZG-21-40	276,577	420,412	2234	353.00	2021	23-11-21	DDH
A91	ZG-21-41	276,493	420,383	2218	346.50	2021	23-11-21	DDH
A92	ZG-21-42	276,176	420,403	2168	188.40	2021	23-11-21	DDH

TABLE APPENDIX G-1
UPDATED COLLAR LOCATIONS FOR HOLES IN THE ZGOUNDER DATABASE

Sequence	Hole ID	Easting Mine Grid (m)	Northing Mine Grid (m)	Elevation Mine Grid (m)	Length (m)	Year	Data Cut-off Date Mineral Resource Estimation	Hole Type
A93	ZG-21-43	276,578	420,413	2234	469.50	2021	23-11-21	DDH
A94	ZG-21-44	276,234	420,440	2165	204.70	2021	23-11-21	DDH
A95	ZG-21-45	276,101	420,429	2131	402.00	2021	23-11-21	DDH
A96	ZG-21-46	276,148	420,399	2161	142.50	2021	23-11-21	DDH
A97	ZG-21-47	276,650	420,516	2234	116.50	2021	23-11-21	DDH
A98	ZG-21-48	276,675	420,514	2235	138.10	2021	23-11-21	DDH
A99	ZG-21-49	276,651	420,435	2247	131.60	2021	23-11-21	DDH
A100	ZG-21-50	276,140	420,446	2135	455.20	2021	23-11-21	DDH
A101	ZG-21-51	276,579	420,413	2234	428.70	2021	23-11-21	DDH
A102	ZG-21-52	276,080	420,415	2128	148.50	2021	23-11-21	DDH
A103	ZG-21-53	276,189	420,442	2154	188.00	2021	23-11-21	DDH
A104	ZG-21-54	276,190	420,442	2154	294.00	2021	23-11-21	DDH
A105	ZG-21-55	276,177	420,479	2135	332.50	2021	23-11-21	DDH
A106	ZG-21-56	276,189	420,443	2153	403.10	2021	23-11-21	DDH
A107	ZG-21-57	275,829	420,486	2096	428.70	2021	23-11-21	DDH
A108	ZG-21-58	275,997	420,477	2093	450.90	2021	23-11-21	DDH
A109	ZG-21-59	275,977	420,474	2091	378.00	2021	23-11-21	DDH
A110	ZG-21-60	276,687	420,372	2267	195.00	2021	23-11-21	DDH
A111	ZG-21-61	276,634	420,365	2256	199.00	2021	23-11-21	DDH
A113	ZG-21-63	276,710	420,581	2217	91.50	2021	23-11-21	DDH
GT4	ZG-GT-21-04	275,909	420,237	2116	475.10	2021	23-11-21	DDHGT
GT9	ZG-GT-21-08	276,650	420,586	2220	141.00	2021	23-11-21	DDHGT
A112	ZG-21-62	275,975	420,473	2090	414.00	2021	23-11-21	DDHU
B1	ZG-SF-19-01	275,797	420,391	2,003	161.70	2020	15-02-2021	DDHU
B2	ZG-SF-19-02	275,798	420,392	2,003	195.60	2020	15-02-2021	DDHU

TABLE APPENDIX G-1
UPDATED COLLAR LOCATIONS FOR HOLES IN THE ZGOUNDER DATABASE

Sequence	Hole ID	Easting Mine Grid (m)	Northing Mine Grid (m)	Elevation Mine Grid (m)	Length (m)	Year	Data Cut-off Date Mineral Resource Estimation	Hole Type
B3	ZG-SF-19-03	275,799	420,392	2,003	145.70	2020	15-02-2021	DDHU
B4	ZG-SF-19-04	275,798	420,392	2,003	153.80	2020	15-02-2021	DDHU
B5	ZG-SF-19-05	275,800	420,392	2,003	210.20	2020	15-02-2021	DDHU
B6	ZG-SF-20-01	275,800	420,371	2,004	124.10	2020	15-02-2021	DDHU
B7	ZG-SF-20-01bis	275,801	420,371	2,003	97.20	2020	15-02-2021	DDHU
B8	ZG-SF-20-01T	275,802	420,372	2,003	120.00	2020	15-02-2021	DDHU
B9	ZG-SF-20-03	275,783	420,403	2,004	155.40	2020	15-02-2021	DDHU
B10	ZG-SF-20-05	275,988	420,394	2,004	95.30	2020	15-02-2021	DDHU
B11	ZG-SF-20-06	275,799	420,371	2,003	115.00	2020	15-02-2021	DDHU
B12	ZG-SF-20-07	275,803	420,372	2,003	125.30	2020	15-02-2021	DDHU
B13	ZG-SF-20-11	275,743	420,405	2,004	170.00	2020	15-02-2021	DDHU
B14	ZG-SF-20-12	275,746	420,402	2,004	135.20	2020	15-02-2021	DDHU
B15	ZG-SF-20-13	275,748	420,410	2,004	103.50	2020	15-02-2021	DDHU
B16	ZG-SF-20-14	275,808	420,403	2,003	225.60	2020	15-02-2021	DDHU
B17	ZG-SF-20-15	276,098	420,360	1,994	225.00	2020	15-02-2021	DDHU
B18	ZG-SF-20-16	276,098	420,360	1,994	90.00	2020	15-02-2021	DDHU
B19	ZG-SF-20-17	276,098	420,360	1,994	115.00	2020	15-02-2021	DDHU
B20	ZG-SF-20-18	276,098	420,360	1,994	84.90	2020	15-02-2021	DDHU
B21	ZG-SF-20-19	276,135	420,331	2005	190.00	2021	23-11-21	DDHU
B22	ZG-SF-20-20	276,136	420,327	2005	57.20	2021	23-11-21	DDHU
B23	ZG-SF-20-21	276,131	420,326	2005	96.00	2021	23-11-21	DDHU
B24	ZG-SF-20-22	276,131	420,326	2005	98.00	2021	23-11-21	DDHU
B25	ZG-SF-20-23	276,239	420,353	2006	119.50	2021	23-11-21	DDHU
B26	ZG-SF-20-24	276,224	420,346	2007	84.20	2021	23-11-21	DDHU
B27	ZG-SF-20-25	276,224	420,346	2007	96.00	2021	23-11-21	DDHU

TABLE APPENDIX G-1
UPDATED COLLAR LOCATIONS FOR HOLES IN THE ZGOUNDER DATABASE

Sequence	Hole ID	Easting Mine Grid (m)	Northing Mine Grid (m)	Elevation Mine Grid (m)	Length (m)	Year	Data Cut-off Date Mineral Resource Estimation	Hole Type
B28	ZG-SF-20-26	276,224	420,346	2007	129.00	2021	23-11-21	DDHU
B29	ZG-SF-21-01	276,272	420,351	2007	147.00	2021	23-11-21	DDHU
B30	ZG-SF-21-02	276,277	420,349	2008	59.00	2021	23-11-21	DDHU
B31	ZG-SF-21-03	276,274	420,351	2007	163.00	2021	23-11-21	DDHU
B32	ZG-SF-21-04	276,275	420,351	2007	153.00	2021	23-11-21	DDHU
B33	ZG-SF-21-05	276,277	420,350	2007	176.00	2021	23-11-21	DDHU
B34	ZG-SF-21-06	275,737	420,408	2005	159.00	2021	23-11-21	DDHU
B35	ZG-SF-21-07	275,859	420,304	1979	36.00	2021	23-11-21	DDHU
B36	ZG-SF-21-08	275,861	420,304	1979	162.00	2021	23-11-21	DDHU
B37	ZG-SF-21-09	275,738	420,407	2005	138.00	2021	23-11-21	DDHU
B38	ZG-SF-21-10	275,738	420,411	2004	149.20	2021	23-11-21	DDHU
B39	ZG-SF-21-11	275,738	420,417	2004	101.60	2021	23-11-21	DDHU
B40	ZG-SF-21-12	275,862	420,303	1979	220.50	2021	23-11-21	DDHU
B41	ZG-SF-21-13	275,740	420,416	2004	90.00	2021	23-11-21	DDHU
B42	ZG-SF-21-14	275,738	420,418	2004	201.00	2021	23-11-21	DDHU
B43	ZG-SF-21-15	275,832	420,322	1980	217.00	2021	23-11-21	DDHU
B44	ZG-SF-21-16	275,814	420,403	2003	243.20	2021	23-11-21	DDHU
B45	ZG-SF-21-17	276,287	420,314	2098	95.50	2021	23-11-21	DDHU
B46	ZG-SF-21-18	275,826	420,327	1980	167.50	2021	23-11-21	DDHU
B47	ZG-SF-21-19	275,812	420,401	2003	190.00	2021	23-11-21	DDHU
B48	ZG-SF-21-20	275,863	420,305	1979	174.50	2021	23-11-21	DDHU
B49	ZG-SF-21-21	276,287	420,314	2098	129.40	2021	23-11-21	DDHU
B50	ZG-SF-21-22	275,813	420,403	2003	128.30	2021	23-11-21	DDHU
B51	ZG-SF-21-23	275,813	420,399	2000	160.50	2021	23-11-21	DDHU
B52	ZG-SF-21-24	275,800	420,307	1979	152.00	2021	23-11-21	DDHU

TABLE APPENDIX G-1
UPDATED COLLAR LOCATIONS FOR HOLES IN THE ZGOUNDER DATABASE

Sequence	Hole ID	Easting Mine Grid (m)	Northing Mine Grid (m)	Elevation Mine Grid (m)	Length (m)	Year	Data Cut-off Date Mineral Resource Estimation	Hole Type
B55	ZG-SF-21-25	276,095	420,360	1994	253.50	2021	23-11-21	DDHU
B54	ZG-SF-21-27	275,864	420,304	1979	220.50	2021	23-11-21	DDHU
B56	ZG-SF-21-28	276,058	420,298	2005	93.40	2021	23-11-21	DDHU
B57	ZG-SF-21-29	275,861	420,302	1980	23.00	2021	23-11-21	DDHU
B58	ZG-SF-21-30	276,056	420,297	2005	94.70	2021	23-11-21	DDHU
B59	ZG-SF-21-31	276,003	420,333	1980	105.30	2021	23-11-21	DDHU
B60	ZG-SF-21-32	276,096	420,357	1994	96.00	2021	23-11-21	DDHU
B61	ZG-SF-21-33	276,052	420,297	2005	53.40	2021	23-11-21	DDHU
B62	ZG-SF-21-34	275,812	420,401	2003	195.50	2021	23-11-21	DDHU
B63	ZG-SF-21-35	276,001	420,332	1979	104.80	2021	23-11-21	DDHU
B64	ZG-SF-21-36	276,094	420,357	1994	75.50	2021	23-11-21	DDHU
B65	ZG-SF-21-37	275,830	420,328	1980	150.00	2021	23-11-21	DDHU
B67	ZG-SF-21-39	276,096	420,360	1994	109.50	2021	23-11-21	DDHU
B68	ZG-SF-21-40	276,021	420,403	2003	137.80	2021	23-11-21	DDHU
B69	ZG-SF-21-41	276,046	420,374	2031	123.60	2021	23-11-21	DDHU
B70	ZG-SF-21-42	275,828	420,320	1980	39.00	2021	23-11-21	DDHU
B71	ZG-SF-21-43	276,098	420,363	1994	177.50	2021	23-11-21	DDHU
B72	ZG-SF-21-44	275,828	420,321	1980	39.30	2021	23-11-21	DDHU
B73	ZG-SF-21-45	276,048	420,375	2031	115.80	2021	23-11-21	DDHU
B74	ZG-SF-21-46	275,829	420,327	1980	305.60	2021	23-11-21	DDHU
B75	ZG-SF-21-47	276,092	420,361	1994	173.70	2021	23-11-21	DDHU
B76	ZG-SF-21-48	276,044	420,375	2031	81.10	2021	23-11-21	DDHU
B77	ZG-SF-21-49	275,828	420,323	1980	334.00	2021	23-11-21	DDHU
B78	ZG-SF-21-50	276,055	420,391	2031	130.00	2021	23-11-21	DDHU
B79	ZG-SF-21-51	276,021	420,403	2003	183.00	2021	23-11-21	DDHU

TABLE APPENDIX G-1
UPDATED COLLAR LOCATIONS FOR HOLES IN THE ZGOUNDER DATABASE

Sequence	Hole ID	Easting Mine Grid (m)	Northing Mine Grid (m)	Elevation Mine Grid (m)	Length (m)	Year	Data Cut-off Date Mineral Resource Estimation	Hole Type
B80	ZG-SF-21-52	275,953	420,342	1979	147.50	2021	23-11-21	DDHU
B81	ZG-SF-21-53	276,056	420,391	2032	103.50	2021	23-11-21	DDHU
B82	ZG-SF-21-54	275,954	420,344	1979	166.50	2021	23-11-21	DDHU
B83	ZG-SF-21-55	276,021	420,403	2003	91.00	2021	23-11-21	DDHU
B83	ZG-SF-21-56	275,831	420,321	1980	39.00	2021	23-11-21	DDHU
B85	ZG-SF-21-58	275,950	420,342	1979	159.00	2021	23-11-21	DDHU
B86	ZG-SF-21-59	276,054	420,391	2030	132.00	2021	23-11-21	DDHU
B87	ZG-SF-21-60	276,021	420,403	2003	123.00	2021	23-11-21	DDHU
B88	ZG-SF-21-61	276,006	420,327	1979	31.50	2021	23-11-21	DDHU
B89	ZG-SF-21-62	276,004	420,322	1979	69.00	2021	23-11-21	DDHU
B90	ZG-SF-21-63	275,950	420,342	1979	177.00	2021	23-11-21	DDHU
B92	ZG-SF-21-65	276,004	420,322	1979	63.50	2021	23-11-21	DDHU
B93	ZG-SF-21-66	276,005	420,324	1979	77.90	2021	23-11-21	DDHU
B94	ZG-SF-21-67	276,055	420,388	2030	174.00	2021	23-11-21	DDHU
B101	ZG-SF-21-68	276,006	420,326	1979	29.00	2021	23-11-21	DDHU
B97	ZG-SF-21-71	276,002	420,320	1979	39.00	2021	23-11-21	DDHU
B104	ZG-SF-21-77	276,185	420,348	2006	73.00	2021	23-11-21	DDHU
B105	ZG-SF-21-78	275,912	420,290	1977	156.00	2021	23-11-21	DDHU
B106	ZG-SF-21-79	276,185	420,350	2006	76.70	2021	23-11-21	DDHU
B107	ZG-SF-21-80	275,953	420,337	1979	327.00	2021	23-11-21	DDHU
B108	ZG-SF-21-81	276,225	420,371	2097	106.70	2021	23-11-21	DDHU
B109	ZG-SF-21-82	276,180	420,347	2006	67.90	2021	23-11-21	DDHU
B110	ZG-SF-21-83	275,912	420,289	1977	220.50	2021	23-11-21	DDHU
B111	ZG-SF-21-84	276,184	420,345	2007	65.70	2021	23-11-21	DDHU
B112	ZG-SF-21-85	275,950	420,342	1979	252.00	2021	23-11-21	DDHU

TABLE APPENDIX G-1
UPDATED COLLAR LOCATIONS FOR HOLES IN THE ZGOUNDER DATABASE

Sequence	Hole ID	Easting Mine Grid (m)	Northing Mine Grid (m)	Elevation Mine Grid (m)	Length (m)	Year	Data Cut-off Date Mineral Resource Estimation	Hole Type
B113	ZG-SF-21-86	276,225	420,371	2097	123.20	2021	23-11-21	DDHU
B114	ZG-SF-21-87	276,182	420,346	2006	55.00	2021	23-11-21	DDHU
B115	ZG-SF-21-88	275,951	420,338	1979	23.50	2021	23-11-21	DDHU
B116	ZG-SF-21-89	275,951	420,339	1979	302.60	2021	23-11-21	DDHU
B118	ZG-SF-21-91	276,245	420,366	2100	86.10	2021	23-11-21	DDHU
B119	ZG-SF-21-92	276,002	420,330	1979	36.00	2021	23-11-21	DDHU
B120	ZG-SF-21-93	276,002	420,330	1979	76.50	2021	23-11-21	DDHU
RC1	ZG-RC-19-03	276,502	420,285	2,200	96.00	2019	15-02-2021	RC
RC2	ZG-RC-19-05	276,558	420,305	2,225	63.00	2019	15-02-2021	RC
RC3	ZG-RC-19-06	276,558	420,305	2,225	81.00	2019	15-02-2021	RC
RC4	ZG-RC-19-07	276,558	420,305	2,225	84.00	2019	15-02-2021	RC
RC5	ZG-RC-19-09	276,538	420,429	2,222	168.00	2019	15-02-2021	RC
RC6	ZG-RC-19-1	276,502	420,285	2,200	150.00	2019	15-02-2021	RC
RC7	ZG-RC-19-10	276,538	420,431	2,222	71.00	2019	15-02-2021	RC
RC8	ZG-RC-19-11	276,468	420,393	2,213	150.00	2019	15-02-2021	RC
RC9	ZG-RC-19-12	276,467	420,390	2,213	150.00	2019	15-02-2021	RC
RC10	ZG-RC-19-121	276,510	420,413	2,219	99.00	2019	15-02-2021	RC
RC11	ZG-RC-19-12B	276,004	420,414	2,096	81.00	2019	15-02-2021	RC
RC12	ZG-RC-19-12T	276,004	420,414	2,096	110.00	2019	15-02-2021	RC
RC13	ZG-RC-19-13	276,513	420,412	2,220	75.00	2019	15-02-2021	RC
RC14	ZG-RC-19-14	276,445	420,352	2,208	85.00	2019	15-02-2021	RC
RC15	ZG-RC-19-15	276,446	420,352	2,208	131.00	2019	15-02-2021	RC
RC16	ZG-RC-19-16	276,445	420,352	2,208	85.00	2019	15-02-2021	RC
RC17	ZG-RC-19-17	276,431	420,317	2,206	150.00	2019	15-02-2021	RC
RC18	ZG-RC-19-18	276,431	420,317	2,206	157.00	2019	15-02-2021	RC

TABLE APPENDIX G-1
UPDATED COLLAR LOCATIONS FOR HOLES IN THE ZGOUNDER DATABASE

Sequence	Hole ID	Easting Mine Grid (m)	Northing Mine Grid (m)	Elevation Mine Grid (m)	Length (m)	Year	Data Cut-off Date Mineral Resource Estimation	Hole Type
RC19	ZG-RC-19-19	276,430	420,316	2,206	157.00	2019	15-02-2021	RC
RC20	ZG-RC-19-20	276,430	420,313	2,206	150.00	2019	15-02-2021	RC
RC21	ZG-RC-19-21	276,429	420,314	2,206	150.00	2019	15-02-2021	RC
RC22	ZG-RC-19-22	276,233	420,322	2,217	100.00	2019	15-02-2021	RC
RC23	ZG-RC-19-23	276,194	420,358	2,192	76.00	2019	15-02-2021	RC
RC24	ZG-RC-19-25	276,195	420,359	2,192	75.00	2019	15-02-2021	RC
RC25	ZG-RC-19-26	276,234	420,320	2,217	150.00	2019	15-02-2021	RC
RC26	ZG-RC-19-27	276,563	420,443	2,224	150.00	2019	15-02-2021	RC
RC27	ZG-RC-19-28	276,564	420,442	2,224	90.00	2019	15-02-2021	RC
RC28	ZG-RC-19-29	276,568	420,448	2,224	138.00	2019	15-02-2021	RC
RC29	ZG-RC-19-30	276,565	420,453	2,224	138.00	2019	15-02-2021	RC
RC30	ZG-RC-19-31	276,535	420,441	2,219	102.00	2019	15-02-2021	RC
T1	1_2115ch9pl1_LT	276,179	420,344	2,115	25.20		15-02-2021	T28
T2	1_2150_ch8pl1	276,189	420,352	2,141	25.20		15-02-2021	T28
T3	1_4y14p1_2149L	276,241	420,349	2,155	7.20		15-02-2021	T28
T4	1_4y14p2_2108L	276,249	420,342	2,108	25.20		15-02-2021	T28
T5	1_4y14p2_2131L	276,242	420,345	2,137	14.40		15-02-2021	T28
T6	1_4yb13p1_2147L	276,279	420,351	2,147	7.20		15-02-2021	T28
T7	1_4yb13p2_2137L	276,275	420,353	2,137	21.60		15-02-2021	T28
T8	1_4yc14p1_2115L	276,249	420,342	2,115	25.20		15-02-2021	T28
T9	1_5y5yp1_2120L	276,313	420,324	2,119	21.60		15-02-2021	T28
T10	1_5y5yp2_2109L	276,312	420,319	2,109	21.60		15-02-2021	T28
T11	1_6y6yp1_2120L	276,339	420,319	2,119	16.80		15-02-2021	T28
T12	1_6y6yp2_2109L	276,337	420,315	2,109	19.20		15-02-2021	T28
T13	1_ch10pl1_2150	276,172	420,348	2,146	21.60		15-02-2021	T28

TABLE APPENDIX G-1
UPDATED COLLAR LOCATIONS FOR HOLES IN THE ZGOUNDER DATABASE

Sequence	Hole ID	Easting Mine Grid (m)	Northing Mine Grid (m)	Elevation Mine Grid (m)	Length (m)	Year	Data Cut-off Date Mineral Resource Estimation	Hole Type
T14	1_ch14p2_2016L	276,269	420,374	2,017	25.20		15-02-2021	T28
T15	1_LT_1975_88	275,852	420,274	1,975	12.69		15-02-2021	T28
T16	1_LT_2006_l	275,780	420,277	2,006	15.27		15-02-2021	T28
T17	1_LT_2025E	276,197	420,301	2,033	19.99		15-02-2021	T28
T18	1_LT_2075E	276,186	420,332	2,075	19.99		15-02-2021	T28
T19	1_LT_2087	275,937	420,297	2,087	20.26		15-02-2021	T28
T20	1_LT_23_2030	275,806	420,363	2,030	9.69		15-02-2021	T28
T21	1_LT_niv2125	276,000	420,333	2,124	9.21		15-02-2021	T28
T22	1_LT2000	275,818	420,263	2,000	14.16		15-02-2021	T28
T23	1_LTch10pl2	276,172	420,348	2,135	18.00		15-02-2021	T28
T24	1_p24c8p2_2133L	276,189	420,351	2,133	25.20		15-02-2021	T28
T25	1_p24c9p2_2106L	276,182	420,339	2,106	18.00		15-02-2021	T28
T26	1_p2b_ch12pal1	276,165	420,319	2,092	21.60		15-02-2021	T28
T27	1_p2bc12p1_2116	276,162	420,332	2,116	25.20		15-02-2021	T28
T28	1_pn2b_ch12pl2	276,165	420,319	2,085	16.80		15-02-2021	T28
T29	10_2k_LT2	275,784	420,301	2,000	15.00		15-02-2021	T28
T30	10_LT_1975_88	275,851	420,295	1,975	19.70		15-02-2021	T28
T31	10_LT_2075E	276,166	420,332	2,075	17.07		15-02-2021	T28
T32	10_LT_2087	275,968	420,312	2,087	20.15		15-02-2021	T28
T33	10_LT_23_2030	275,812	420,408	2,030	19.68		15-02-2021	T28
T34	10_LT_niv2125	276,054	420,339	2,124	19.06		15-02-2021	T28
T35	100_2k_STIII2	275,786	420,374	2,004	60.36		15-02-2021	T28
T36	101_LT_1975_88	275,991	420,295	1,975	20.03		15-02-2021	T28
T37	101_LT_23_2030	275,845	420,370	2,030	4.66		15-02-2021	T28
T38	102_2k_A7	276,042	420,304	2,000	25.84		15-02-2021	T28

TABLE APPENDIX G-1
UPDATED COLLAR LOCATIONS FOR HOLES IN THE ZGOUNDER DATABASE

Sequence	Hole ID	Easting Mine Grid (m)	Northing Mine Grid (m)	Elevation Mine Grid (m)	Length (m)	Year	Data Cut-off Date Mineral Resource Estimation	Hole Type
T39	102_LT_23_2030	275,845	420,380	2,030	7.09		15-02-2021	T28
T40	103_LT_23_2030	275,844	420,390	2,030	19.76		15-02-2021	T28
T41	104_LT_1975_88	275,990	420,277	1,975	20.21		15-02-2021	T28
T42	104_LT_23_2030	275,843	420,400	2,030	19.45		15-02-2021	T28
T43	105_LT_1975_88	275,990	420,282	1,975	19.98		15-02-2021	T28
T44	105_LT_23_2030	275,842	420,410	2,030	18.10		15-02-2021	T28
T45	108_LT_1975_88	275,993	420,289	1,975	19.84		15-02-2021	T28
T46	109_LT_1975_88	275,994	420,295	1,975	4.42		15-02-2021	T28
T47	10bis_LT_2075E	276,183	420,312	2,075	11.81		15-02-2021	T28
T48	11_2k_LT3	275,786	420,301	2,000	12.79		15-02-2021	T28
T49	11_LT_1975_88	275,857	420,296	1,975	19.83		15-02-2021	T28
T50	11_LT_2025E	276,190	420,304	2,033	20.05		15-02-2021	T28
T51	11_LT_2075E	276,167	420,305	2,075	13.49		15-02-2021	T28
T52	11_LT_2087	275,969	420,312	2,087	13.01		15-02-2021	T28
T53	11_LT_23_2030	275,810	420,414	2,030	20.02		15-02-2021	T28
T54	11_LT_niv2125	276,081	420,337	2,125	19.84		15-02-2021	T28
T55	110_LT_1975_88	275,995	420,303	1,975	19.92		15-02-2021	T28
T56	11bis_LT_2075E	276,198	420,314	2,075	14.87		15-02-2021	T28
T57	12_2k_LT4	275,793	420,302	2,000	10.32		15-02-2021	T28
T58	12_LT_1975_88	275,867	420,295	1,975	19.88		15-02-2021	T28
T59	12_LT_2025E	276,180	420,300	2,033	14.85		15-02-2021	T28
T60	12_LT_2075E	276,199	420,332	2,075	20.11		15-02-2021	T28
T61	12_LT_2087	275,956	420,299	2,087	20.15		15-02-2021	T28
T62	12_LT_23_2030	275,813	420,418	2,030	13.37		15-02-2021	T28
T63	12_LT_niv2125	276,093	420,336	2,125	20.04		15-02-2021	T28

TABLE APPENDIX G-1
UPDATED COLLAR LOCATIONS FOR HOLES IN THE ZGOUNDER DATABASE

Sequence	Hole ID	Easting Mine Grid (m)	Northing Mine Grid (m)	Elevation Mine Grid (m)	Length (m)	Year	Data Cut-off Date Mineral Resource Estimation	Hole Type
T64	13_2k_LT5	275,793	420,293	2,000	14.61		15-02-2021	T28
T65	13_LT_2025E	276,176	420,304	2,033	19.79		15-02-2021	T28
T66	13_LT_2087	275,971	420,299	2,087	19.94		15-02-2021	T28
T67	13_LT_23_2030	275,811	420,425	2,030	20.21		15-02-2021	T28
T68	13_LT_niv2125	276,102	420,336	2,125	20.11		15-02-2021	T28
T69	14_LT_2025E	276,169	420,304	2,033	15.84		15-02-2021	T28
T70	14_LT_2075E	276,199	420,311	2,075	19.14		15-02-2021	T28
T71	14_LT_2087	275,971	420,299	2,087	18.50		15-02-2021	T28
T72	14_LT_23_2030	275,814	420,429	2,030	21.23		15-02-2021	T28
T73	14_LT_niv2125	276,105	420,336	2,125	13.18		15-02-2021	T28
T74	14_LT2000	275,832	420,295	2,000	10.61		15-02-2021	T28
T75	15_LT_2025E	276,165	420,307	2,033	16.34		15-02-2021	T28
T76	15_LT_2075E	276,201	420,311	2,075	17.78		15-02-2021	T28
T77	15_LT_2087	275,983	420,314	2,087	8.18		15-02-2021	T28
T78	15_LT_23_2030	275,812	420,436	2,030	12.12		15-02-2021	T28
T79	15_LT_niv2125	276,108	420,338	2,125	20.46		15-02-2021	T28
T80	15_LT2000	275,839	420,296	2,000	10.65		15-02-2021	T28
T81	16_LT_2025E	276,156	420,307	2,033	14.87		15-02-2021	T28
T82	16_LT_2075E	276,200	420,313	2,075	17.38		15-02-2021	T28
T83	16_LT_2087	275,983	420,315	2,087	11.39		15-02-2021	T28
T84	16_LT_23_2030	275,802	420,359	2,030	19.74		15-02-2021	T28
T85	16_LT_niv2125	276,097	420,339	2,125	20.58		15-02-2021	T28
T86	16_LT2000	275,844	420,299	2,000	8.89		15-02-2021	T28
T87	17_LT_2025E	276,154	420,310	2,033	15.25		15-02-2021	T28
T88	17_LT_2075E	276,200	420,313	2,075	19.36		15-02-2021	T28

TABLE APPENDIX G-1
UPDATED COLLAR LOCATIONS FOR HOLES IN THE ZGOUNDER DATABASE

Sequence	Hole ID	Easting Mine Grid (m)	Northing Mine Grid (m)	Elevation Mine Grid (m)	Length (m)	Year	Data Cut-off Date Mineral Resource Estimation	Hole Type
T89	17_LT_2087	275,984	420,315	2,087	20.02		15-02-2021	T28
T90	17_LT_23_2030	275,804	420,350	2,030	19.78		15-02-2021	T28
T91	17_LT_niv2125	276,085	420,340	2,125	20.67		15-02-2021	T28
T92	17_LT2000	275,850	420,304	2,000	10.02		15-02-2021	T28
T93	18_LT_2025E	276,146	420,312	2,033	13.46		15-02-2021	T28
T94	18_LT_2075E	276,150	420,315	2,075	19.63		15-02-2021	T28
T95	18_LT_2087	275,998	420,301	2,087	14.92		15-02-2021	T28
T96	18_LT_23_2030	275,801	420,348	2,030	18.75		15-02-2021	T28
T97	18_LT_niv2125	276,087	420,356	2,125	19.29		15-02-2021	T28
T98	18_LT2000	275,876	420,298	2,000	19.89		15-02-2021	T28
T99	19_LT_2025E	276,154	420,308	2,033	19.64		15-02-2021	T28
T100	19_LT_2075E	276,142	420,315	2,075	10.49		15-02-2021	T28
T101	19_LT_2087	275,998	420,301	2,087	20.03		15-02-2021	T28
T102	19_LT_23_2030	275,802	420,339	2,030	20.18		15-02-2021	T28
T103	19_LT_niv2125	276,087	420,354	2,125	20.59		15-02-2021	T28
T104	19_LT2000	275,873	420,297	2,000	17.92		15-02-2021	T28
T105	19bis_LT_2075E	276,142	420,315	2,075	14.93		15-02-2021	T28
T106	2_2115ch9pl1_LT	276,181	420,343	2,115	8.40		15-02-2021	T28
T107	2_2150_ch8pl1	276,191	420,351	2,141	6.00		15-02-2021	T28
T108	2_4y14p1_2149L	276,243	420,348	2,155	21.60		15-02-2021	T28
T109	2_4y14p2_2108L	276,250	420,341	2,108	18.00		15-02-2021	T28
T110	2_4y14p2_2131L	276,244	420,344	2,138	16.80		15-02-2021	T28
T111	2_4yb13p1_2147L	276,280	420,349	2,147	21.60		15-02-2021	T28
T112	2_4yb13p2_2137L	276,276	420,353	2,137	25.20		15-02-2021	T28
T113	2_4yc14p1_2115L	276,250	420,341	2,115	21.60		15-02-2021	T28

TABLE APPENDIX G-1
UPDATED COLLAR LOCATIONS FOR HOLES IN THE ZGOUNDER DATABASE

Sequence	Hole ID	Easting Mine Grid (m)	Northing Mine Grid (m)	Elevation Mine Grid (m)	Length (m)	Year	Data Cut-off Date Mineral Resource Estimation	Hole Type
T114	2_5y5yp1_2120L	276,315	420,322	2,119	19.20		15-02-2021	T28
T115	2_5y5yp2_2109L	276,313	420,317	2,109	25.20		15-02-2021	T28
T116	2_6y6yp1_2120L	276,340	420,318	2,119	21.60		15-02-2021	T28
T117	2_6y6yp2_2109L	276,338	420,314	2,109	25.20		15-02-2021	T28
T118	2_ch10pl1_2150	276,173	420,347	2,146	21.60		15-02-2021	T28
T119	2_ch14p2_2016L	276,270	420,373	2,016	21.60		15-02-2021	T28
T120	2_LT_1975_88	275,853	420,264	1,975	12.74		15-02-2021	T28
T121	2_LT_2006_l	275,782	420,278	2,006	13.36		15-02-2021	T28
T122	2_LT_2025E	276,197	420,298	2,033	12.06		15-02-2021	T28
T123	2_LT_2075E	276,172	420,331	2,075	19.36		15-02-2021	T28
T124	2_LT_2087	275,939	420,299	2,087	20.24		15-02-2021	T28
T125	2_LT_23_2030	275,807	420,368	2,030	7.77		15-02-2021	T28
T126	2_LT_niv2125	276,003	420,331	2,124	20.11		15-02-2021	T28
T127	2_LT2000	275,817	420,263	2,000	10.99		15-02-2021	T28
T128	2_LTch10pl2	276,173	420,347	2,135	14.40		15-02-2021	T28
T129	2_p24c8p2_2133L	276,190	420,350	2,133	3.60		15-02-2021	T28
T130	2_p24c9p2_2106L	276,184	420,338	2,106	25.20		15-02-2021	T28
T131	2_p2b_ch12pal1	276,166	420,318	2,092	15.60		15-02-2021	T28
T132	2_p2bc12p1_2116	276,164	420,331	2,116	16.80		15-02-2021	T28
T133	2_pn2b_ch12pl2	276,166	420,318	2,085	18.00		15-02-2021	T28
T134	20_LT_2025E	276,246	420,304	2,033	4.30		15-02-2021	T28
T135	20_LT_2075E	276,138	420,316	2,075	7.45		15-02-2021	T28
T136	20_LT_2087	275,999	420,315	2,087	17.69		15-02-2021	T28
T137	20_LT_23_2030	275,800	420,336	2,030	19.80		15-02-2021	T28
T138	20_LT_niv2125	276,084	420,354	2,125	21.42		15-02-2021	T28

TABLE APPENDIX G-1
UPDATED COLLAR LOCATIONS FOR HOLES IN THE ZGOUNDER DATABASE

Sequence	Hole ID	Easting Mine Grid (m)	Northing Mine Grid (m)	Elevation Mine Grid (m)	Length (m)	Year	Data Cut-off Date Mineral Resource Estimation	Hole Type
T139	20_LT2000	275,877	420,298	2,000	21.97		15-02-2021	T28
T140	2000_LT4bis(+20)M	276,206	420,342	2,017	16.80		15-02-2021	T28
T141	2000_LT4bis(+7)M	276,206	420,342	2,017	4.80		15-02-2021	T28
T142	2000_P24_LT2(+20)M	276,209	420,340	2,016	16.80		15-02-2021	T28
T143	2000_P24_LT2(+7)M	276,209	420,340	2,016	25.20		15-02-2021	T28
T144	2000_P24_LT3(+20)M	276,206	420,340	2,017	14.40		15-02-2021	T28
T145	2000_P24_LT3(+7)M	276,206	420,340	2,017	14.40		15-02-2021	T28
T146	2000_P24_LT4(+20)M	276,207	420,338	2,017	2.40		15-02-2021	T28
T147	2000_P24_LT4(+7)M	276,207	420,338	2,017	2.40		15-02-2021	T28
T148	2000_P24_LT5(+7)M	276,212	420,340	2,015	19.20		15-02-2021	T28
T149	2000E_LT1(+20)M	276,269	420,368	2,008	21.60		15-02-2021	T28
T150	2000E_LT1(+7)M	276,269	420,368	2,008	25.20		15-02-2021	T28
T151	2000E_LT2(+20)M	276,266	420,366	2,008	21.60		15-02-2021	T28
T152	2000E_LT2(+7)M	276,266	420,366	2,008	18.00		15-02-2021	T28
T153	2000E_LT3(+20)M	276,257	420,387	2,008	21.60		15-02-2021	T28
T154	2000E_LT3(+7)M	276,257	420,387	2,008	25.20		15-02-2021	T28
T155	2000E_LT4(+20)M	276,260	420,387	2,008	21.60		15-02-2021	T28
T156	2000E_LT4(+7)M	276,260	420,387	2,008	25.20		15-02-2021	T28
T157	2000E_LT5(+20)M	276,250	420,419	2,007	21.60		15-02-2021	T28
T158	2000E_LT5(+7)M	276,250	420,419	2,006	25.20		15-02-2021	T28
T159	2000E_LT6(+20)M	276,250	420,416	2,007	21.60		15-02-2021	T28
T160	2000E_LT7(+20)M	276,223	420,419	2,004	21.60		15-02-2021	T28
T161	2000E_LT7(+7)M	276,223	420,419	2,003	19.20		15-02-2021	T28
T162	2000E_LT78(+20)M	276,225	420,416	2,004	21.60		15-02-2021	T28
T163	2000E_LT78(+7)M	276,225	420,416	2,004	25.20		15-02-2021	T28

TABLE APPENDIX G-1
UPDATED COLLAR LOCATIONS FOR HOLES IN THE ZGOUNDER DATABASE

Sequence	Hole ID	Easting Mine Grid (m)	Northing Mine Grid (m)	Elevation Mine Grid (m)	Length (m)	Year	Data Cut-off Date Mineral Resource Estimation	Hole Type
T164	2000-T28-16-24	275,924	420,394	2,000	21.60	2016	15-02-2021	T28
T165	2000-T28-16-29	275,926	420,395	2,000	22.80	2016	15-02-2021	T28
T166	2000-T28-16-30	275,926	420,397	2,000	26.40	2016	15-02-2021	T28
T167	2000-T28-16-31	275,924	420,397	2,000	27.00	2016	15-02-2021	T28
T168	2000-T28-16-37	275,854	420,364	2,002	8.40	2016	15-02-2021	T28
T169	2000-T28-16-41	276,106	420,313	2,002	16.80	2016	15-02-2021	T28
T170	2000-T28-16-42	276,111	420,315	2,000	21.60	2016	15-02-2021	T28
T171	2000-T28-16-43	276,112	420,315	2,000	21.60	2016	15-02-2021	T28
T172	2000-T28-16-63	275,876	420,369	2,005	25.20	2016	15-02-2021	T28
T173	2000-T28-16-65	275,877	420,369	2,005	20.40	2016	15-02-2021	T28
T174	2000-T28-16-67	275,876	420,368	2,022	14.40	2016	15-02-2021	T28
T175	2000-T28-16-68	275,876	420,368	2,022	8.40	2016	15-02-2021	T28
T176	2000-T28-16-87	275,809	420,400	2,002	21.60	2016	15-02-2021	T28
T177	2000-T28-17-112	276,312	420,316	2,112	24.00	2017	15-02-2021	T28
T178	2000-T28-17-113	275,956	420,398	2,008	27.60	2017	15-02-2021	T28
T179	2000-T28-17-114	275,956	420,398	2,008	24.00	2017	15-02-2021	T28
T180	2000-T28-17-115	275,956	420,398	2,008	22.80	2017	15-02-2021	T28
T181	2000-T28-17-116	275,956	420,398	2,008	24.00	2017	15-02-2021	T28
T182	2000-T28-17-117	275,956	420,398	2,008	30.00	2017	15-02-2021	T28
T183	2000-T28-17-118	275,956	420,398	2,008	30.00	2017	15-02-2021	T28
T184	2000-T28-17-119	275,925	420,394	2,012	21.60	2017	15-02-2021	T28
T185	2000-T28-17-120	275,925	420,394	2,012	24.00	2017	15-02-2021	T28
T186	2000-T28-17-121	275,925	420,394	2,012	27.60	2017	15-02-2021	T28
T187	2000-T28-17-122	275,925	420,394	2,012	30.00	2017	15-02-2021	T28
T188	2000-T28-17-123	275,925	420,394	2,012	25.20	2017	15-02-2021	T28

TABLE APPENDIX G-1
UPDATED COLLAR LOCATIONS FOR HOLES IN THE ZGOUNDER DATABASE

Sequence	Hole ID	Easting Mine Grid (m)	Northing Mine Grid (m)	Elevation Mine Grid (m)	Length (m)	Year	Data Cut-off Date Mineral Resource Estimation	Hole Type
T189	2000-T28-17-124	275,926	420,395	2,016	21.60	2017	15-02-2021	T28
T190	2000-T28-17-125	275,925	420,394	2,012	28.80	2017	15-02-2021	T28
T191	2000-T28-17-126	275,885	420,301	2,011	15.60	2017	15-02-2021	T28
T192	2000-T28-17-127	275,885	420,301	2,011	16.80	2017	15-02-2021	T28
T193	2000-T28-17-128	275,901	420,372	2,008	24.00	2017	15-02-2021	T28
T194	2000-T28-17-129	275,901	420,372	2,008	19.20	2017	15-02-2021	T28
T195	2000-T28-17-131	275,743	420,407	2,015	24.00	2017	15-02-2021	T28
T196	2000-T28-17-133	275,743	420,406	2,015	24.00	2017	15-02-2021	T28
T197	2000-T28-17-134	275,743	420,406	2,015	12.00	2017	15-02-2021	T28
T198	2000-T28-17-136	275,742	420,407	2,015	24.00	2017	15-02-2021	T28
T199	2000-T28-17-137	275,742	420,408	2,015	18.00	2017	15-02-2021	T28
T200	2000-T28-17-142	275,800	420,394	2,006	24.00	2017	15-02-2021	T28
T201	2000-T28-17-143	275,800	420,394	2,006	22.80	2017	15-02-2021	T28
T202	2000-T28-17-144	275,800	420,394	2,006	20.40	2017	15-02-2021	T28
T203	2000-T28-17-145	275,800	420,394	2,006	24.00	2017	15-02-2021	T28
T204	2000-T28-17-146	275,800	420,394	2,006	24.00	2017	15-02-2021	T28
T205	2000-T28-17-147	275,800	420,394	2,006	24.00	2017	15-02-2021	T28
T206	2000-T28-17-148	275,800	420,394	2,006	22.80	2017	15-02-2021	T28
T207	2000-T28-17-149	275,800	420,394	2,006	24.00	2017	15-02-2021	T28
T208	2000-T28-17-150	275,743	420,407	2,006	19.20	2017	15-02-2021	T28
T209	2000-T28-17-151	275,743	420,407	2,006	24.00	2017	15-02-2021	T28
T210	2000-T28-17-152	275,743	420,407	2,006	24.00	2017	15-02-2021	T28
T211	2000-T28-17-153	275,743	420,407	2,006	24.00	2017	15-02-2021	T28
T212	2000-T28-17-154	275,743	420,407	2,006	20.40	2017	15-02-2021	T28
T213	2000-T28-17-155	275,743	420,407	2,006	24.00	2017	15-02-2021	T28

TABLE APPENDIX G-1
UPDATED COLLAR LOCATIONS FOR HOLES IN THE ZGOUNDER DATABASE

Sequence	Hole ID	Easting Mine Grid (m)	Northing Mine Grid (m)	Elevation Mine Grid (m)	Length (m)	Year	Data Cut-off Date Mineral Resource Estimation	Hole Type
T214	2000-T28-17-156	275,743	420,407	2,006	20.40	2017	15-02-2021	T28
T215	2000-T28-17-157	275,743	420,407	2,006	18.00	2017	15-02-2021	T28
T216	2000-T28-17-162	275,815	420,430	2,006	22.80	2017	15-02-2021	T28
T217	2000-T28-17-163	275,815	420,430	2,006	24.00	2017	15-02-2021	T28
T218	2000-T28-17-164	275,815	420,430	2,006	22.80	2017	15-02-2021	T28
T219	2000-T28-17-165	275,815	420,430	2,006	24.00	2017	15-02-2021	T28
T220	2000-T28-17-166	275,815	420,430	2,006	24.00	2017	15-02-2021	T28
T221	2000T28-17-167	275,815	420,430	2,006	24.00	2017	15-02-2021	T28
T222	2000-T28-17-169	275,815	420,430	2,006	21.60	2017	15-02-2021	T28
T223	2000T28-17-170	275,911	420,382	2,022	24.00	2017	15-02-2021	T28
T224	2000T28-17-172	275,911	420,382	2,022	24.00	2017	15-02-2021	T28
T225	2000-T28-17-173	275,911	420,382	2,022	24.00	2017	15-02-2021	T28
T226	2000-T28-17-174	275,911	420,382	2,022	22.80	2017	15-02-2021	T28
T227	2000T28-17-175	275,911	420,382	2,022	24.00	2017	15-02-2021	T28
T228	2000-T28-17-176	275,911	420,382	2,022	24.00	2017	15-02-2021	T28
T229	2000T28-17-177	275,799	420,393	2,018	14.40	2017	15-02-2021	T28
T230	2000-T28-17-18	276,001	420,373	2,003	16.80	2017	15-02-2021	T28
T231	2000-T28-17-181	275,800	420,394	2,013	18.00	2017	15-02-2021	T28
T232	2000-T28-17-182	275,800	420,394	2,013	15.60	2017	15-02-2021	T28
T233	2000T28-17-45	275,886	420,354	2,004	25.20	2017	15-02-2021	T28
T234	2000-T28-17-82	276,145	420,333	2,100	18.00	2017	15-02-2021	T28
T235	201_LT_23_2030	275,871	420,358	2,030	7.04		15-02-2021	T28
T236	202_LT_23_2030	275,871	420,349	2,030	17.85		15-02-2021	T28
T237	2030-T28-17-1	275,862	420,379	2,022	6.00	2017	15-02-2021	T28
T238	2030-T28-17-10	275,862	420,379	2,016	6.00	2017	15-02-2021	T28

TABLE APPENDIX G-1
UPDATED COLLAR LOCATIONS FOR HOLES IN THE ZGOUNDER DATABASE

Sequence	Hole ID	Easting Mine Grid (m)	Northing Mine Grid (m)	Elevation Mine Grid (m)	Length (m)	Year	Data Cut-off Date Mineral Resource Estimation	Hole Type
T239	2030-T28-17-11	275,861	420,379	2,016	19.20	2017	15-02-2021	T28
T240	2030-T28-17-12	275,861	420,379	2,016	21.60	2017	15-02-2021	T28
T241	2030-T28-17-13	275,861	420,379	2,016	21.60	2017	15-02-2021	T28
T242	2030-T28-17-14	275,861	420,379	2,016	22.80	2017	15-02-2021	T28
T243	2030-T28-17-15	275,861	420,380	2,016	21.60	2017	15-02-2021	T28
T244	2030-T28-17-16	275,862	420,380	2,016	21.60	2017	15-02-2021	T28
T245	2030-T28-17-17	275,862	420,374	2,010	4.80	2017	15-02-2021	T28
T246	2030-T28-17-18	275,862	420,374	2,010	16.80	2017	15-02-2021	T28
T247	2030-T28-17-19	275,861	420,374	2,010	21.60	2017	15-02-2021	T28
T248	2030-T28-17-2	275,861	420,380	2,022	24.00	2017	15-02-2021	T28
T249	2030-T28-17-20	275,860	420,374	2,010	22.80	2017	15-02-2021	T28
T250	2030-T28-17-21	275,860	420,374	2,010	21.60	2017	15-02-2021	T28
T251	2030-T28-17-22	275,860	420,375	2,010	24.00	2017	15-02-2021	T28
T252	2030-T28-17-23	275,860	420,375	2,010	15.60	2017	15-02-2021	T28
T253	2030-T28-17-24	275,862	420,375	2,010	9.60	2017	15-02-2021	T28
T254	2030-T28-17-3	275,862	420,379	2,022	7.20	2017	15-02-2021	T28
T255	2030-T28-17-4	275,861	420,379	2,022	6.00	2017	15-02-2021	T28
T256	2030-T28-17-5	275,861	420,380	2,022	21.60	2017	15-02-2021	T28
T257	2030-T28-17-6	275,861	420,379	2,022	9.60	2017	15-02-2021	T28
T258	2030-T28-17-7	275,861	420,379	2,022	14.40	2017	15-02-2021	T28
T259	2030-T28-17-8	275,862	420,380	2,022	9.60	2017	15-02-2021	T28
T260	2030-T28-17-9	275,962	420,379	2,016	4.80	2017	15-02-2021	T28
T261	2030-T28-18-06	275,915	420,422	2,030	24.00	2018	15-02-2021	T28
T262	2030-T28-18-07	275,914	420,425	2,030	24.00	2018	15-02-2021	T28
T263	2030-T28-18-08	275,913	420,425	2,030	24.00	2018	15-02-2021	T28

TABLE APPENDIX G-1
UPDATED COLLAR LOCATIONS FOR HOLES IN THE ZGOUNDER DATABASE

Sequence	Hole ID	Easting Mine Grid (m)	Northing Mine Grid (m)	Elevation Mine Grid (m)	Length (m)	Year	Data Cut-off Date Mineral Resource Estimation	Hole Type
T264	2030-T28-18-09	275,912	420,425	2,030	24.00	2018	15-02-2021	T28
T265	2030-T28-18-10	275,912	420,415	2,030	24.00	2018	15-02-2021	T28
T266	2030-T28-2	275,861	420,378	2,022	24.00		15-02-2021	T28
T267	2030-T28-3	275,861	420,378	2,022	7.20		15-02-2021	T28
T268	2030-T28-4	275,861	420,378	2,022	6.00		15-02-2021	T28
T269	2030-T28-5	275,861	420,378	2,022	21.60		15-02-2021	T28
T270	2030-T28-6	275,860	420,379	2,022	9.60		15-02-2021	T28
T271	2030-T28-7	275,860	420,378	2,022	14.40		15-02-2021	T28
T272	204_LT_23_2030	275,868	420,338	2,030	19.48		15-02-2021	T28
T273	205_LT_23_2030	275,871	420,338	2,030	12.27		15-02-2021	T28
T274	20bis_LT_2025E	276,246	420,304	2,033	16.04		15-02-2021	T28
T275	21_LT_2025E	276,246	420,311	2,033	15.93		15-02-2021	T28
T276	21_LT_2075E	276,125	420,315	2,075	10.61		15-02-2021	T28
T277	21_LT_2087	276,003	420,312	2,087	12.36		15-02-2021	T28
T278	21_LT_23_2030	275,854	420,370	2,030	13.45		15-02-2021	T28
T279	21_LT_niv2125	276,082	420,341	2,125	20.46		15-02-2021	T28
T280	21_LT2000	275,887	420,297	2,000	15.30		15-02-2021	T28
T281	2100 -T28-17-85	276,011	420,328	2,112	25.20	2017	15-02-2021	T28
T282	2100 -T28-17-87	276,012	420,328	2,112	21.60	2017	15-02-2021	T28
T283	2100 W-T28-17-86	276,011	420,326	2,112	6.00	2017	15-02-2021	T28
T284	2100/T28-16-01	276,151	420,345	2,100	21.60	2016	15-02-2021	T28
T285	2100/T28-16-02	276,150	420,345	2,100	21.60	2016	15-02-2021	T28
T286	2100_LT4(+20)M	276,249	420,330	2,099	21.60		15-02-2021	T28
T287	2100_LT5(+20)M	276,341	420,312	2,099	21.60		15-02-2021	T28
T288	2100_LT5(+7)M	276,341	420,312	2,099	25.20		15-02-2021	T28

TABLE APPENDIX G-1
UPDATED COLLAR LOCATIONS FOR HOLES IN THE ZGOUNDER DATABASE

Sequence	Hole ID	Easting Mine Grid (m)	Northing Mine Grid (m)	Elevation Mine Grid (m)	Length (m)	Year	Data Cut-off Date Mineral Resource Estimation	Hole Type
T289	2100_LT6(+20)M	276,339	420,309	2,099	21.60		15-02-2021	T28
T290	2100_LT6(+7)M	276,339	420,309	2,099	25.20		15-02-2021	T28
T291	2100_LT7(+20)M	276,331	420,311	2,099	14.40		15-02-2021	T28
T292	2100_LT7(+7)M	276,331	420,311	2,099	21.60		15-02-2021	T28
T293	2100_LT8(+20)M	276,407	420,319	2,100	21.60		15-02-2021	T28
T294	2100_LT8(+7)M	276,407	420,319	2,100	21.60		15-02-2021	T28
T295	2100-T28-16-03	276,149	420,346	2,100	14.40	2016	15-02-2021	T28
T296	2100-T28-16-04	276,148	420,345	2,100	7.20	2016	15-02-2021	T28
T297	2100-T28-16-15	276,223	420,371	2,100	16.80	2016	15-02-2021	T28
T298	2100-T28-16-32	276,162	420,330	2,117	21.60	2016	15-02-2021	T28
T299	2100-T28-16-33	276,163	420,330	2,117	30.00	2016	15-02-2021	T28
T300	2100-T28-16-34	276,162	420,329	2,117	26.40	2016	15-02-2021	T28
T301	2100-T28-16-35	276,163	420,329	2,117	30.00	2016	15-02-2021	T28
T302	2100-T28-16-36	276,162	420,329	2,117	21.60	2016	15-02-2021	T28
T303	2100-T28-16-40	276,308	420,304	2,100	21.60	2016	15-02-2021	T28
T304	2100-T28-16-44	276,357	420,316	2,100	21.60	2016	15-02-2021	T28
T305	2100-T28-17-1	276,143	420,345	2,097	24.00	2017	15-02-2021	T28
T306	2100T28-17-100	276,012	420,329	2,118	21.60	2017	15-02-2021	T28
T307	2100-T28-17-101	276,337	420,313	2,106	24.00	2017	15-02-2021	T28
T308	2100-T28-17-102	276,339	420,315	2,106	16.80	2017	15-02-2021	T28
T309	2100-T28-17-103	276,337	420,313	2,106	19.20	2017	15-02-2021	T28
T310	2100-T28-17-104	276,339	420,313	2,106	20.40	2017	15-02-2021	T28
T311	2100-T28-17-105	276,338	420,313	2,106	16.80	2017	15-02-2021	T28
T312	2100-T28-17-106	276,337	420,314	2,106	20.40	2017	15-02-2021	T28
T313	2100-T28-17-107	276,336	420,314	2,106	21.60	2017	15-02-2021	T28

TABLE APPENDIX G-1
UPDATED COLLAR LOCATIONS FOR HOLES IN THE ZGOUNDER DATABASE

Sequence	Hole ID	Easting Mine Grid (m)	Northing Mine Grid (m)	Elevation Mine Grid (m)	Length (m)	Year	Data Cut-off Date Mineral Resource Estimation	Hole Type
T314	2100-T28-17-108	276,337	420,315	2,106	21.60	2017	15-02-2021	T28
T315	2100-T28-17-109	276,311	420,319	2,112	22.80	2017	15-02-2021	T28
T316	2100-T28-17-110	276,311	420,315	2,112	22.80	2017	15-02-2021	T28
T317	2100-T28-17-111	276,313	420,317	2,112	22.80	2017	15-02-2021	T28
T318	2100-T28-17-112	276,312	420,316	2,112	24.00	2017	15-02-2021	T28
T319	2100-T28-17-113	276,311	420,315	2,112	24.00	2017	15-02-2021	T28
T320	2100-T28-17-114	276,336	420,314	2,112	21.60	2017	15-02-2021	T28
T321	2100-T28-17-116	276,338	420,316	2,112	24.00	2017	15-02-2021	T28
T322	2100-T28-17-117	276,339	420,315	2,112	21.60	2017	15-02-2021	T28
T323	2100-T28-17-118	276,340	420,315	2,112	30.00	2017	15-02-2021	T28
T324	2100-T28-17-2	276,144	420,345	2,097	22.80	2017	15-02-2021	T28
T325	2100-T28-17-3	276,145	420,346	2,097	24.00	2017	15-02-2021	T28
T326	2100-T28-17-4	276,117	420,343	2,097	24.00	2017	15-02-2021	T28
T327	2100-T28-17-49	276,010	420,325	2,100	21.60	2017	15-02-2021	T28
T328	2100-T28-17-5	276,116	420,342	2,097	24.00	2017	15-02-2021	T28
T329	2100-T28-17-50	276,012	420,330	2,100	21.60	2017	15-02-2021	T28
T330	2100-T28-17-51	276,308	420,313	2,106	22.80	2017	15-02-2021	T28
T331	2100-T28-17-52	276,308	420,313	2,106	22.80	2017	15-02-2021	T28
T332	2100-T28-17-53	276,308	420,313	2,106	16.80	2017	15-02-2021	T28
T333	2100-T28-17-54	276,308	420,313	2,106	24.00	2017	15-02-2021	T28
T334	2100-T28-17-55	276,308	420,313	2,106	24.00	2017	15-02-2021	T28
T335	2100-T28-17-56	276,308	420,313	2,106	21.60	2017	15-02-2021	T28
T336	2100-T28-17-57	276,308	420,313	2,106	21.60	2017	15-02-2021	T28
T337	2100-T28-17-58	276,308	420,313	2,106	25.20	2017	15-02-2021	T28
T338	2100-T28-17-59	276,194	420,305	2,100	16.80	2017	15-02-2021	T28

TABLE APPENDIX G-1
UPDATED COLLAR LOCATIONS FOR HOLES IN THE ZGOUNDER DATABASE

Sequence	Hole ID	Easting Mine Grid (m)	Northing Mine Grid (m)	Elevation Mine Grid (m)	Length (m)	Year	Data Cut-off Date Mineral Resource Estimation	Hole Type
T339	2100-T28-17-6	276,114	420,342	2,097	21.60	2017	15-02-2021	T28
T340	2100-T28-17-60	276,194	420,305	2,100	21.60	2017	15-02-2021	T28
T341	2100-T28-17-61	276,194	420,305	2,100	19.20	2017	15-02-2021	T28
T342	2100-T28-17-62	276,013	420,328	2,106	21.60	2017	15-02-2021	T28
T343	2100-T28-17-63	276,013	420,327	2,106	21.60	2017	15-02-2021	T28
T344	2100-T28-17-64	276,013	420,327	2,106	14.40	2017	15-02-2021	T28
T345	2100-T28-17-65	276,012	420,327	2,106	16.80	2017	15-02-2021	T28
T346	2100-T28-17-66	276,012	420,328	2,106	19.20	2017	15-02-2021	T28
T347	2100-T28-17-67	276,308	420,313	2,118	25.20	2017	15-02-2021	T28
T348	2100T28-17-68	276,313	420,318	2,118	21.60	2017	15-02-2021	T28
T349	2100T28-17-69	276,314	420,318	2,118	22.80	2017	15-02-2021	T28
T350	2100-T28-17-70	276,308	420,313	2,118	22.80	2017	15-02-2021	T28
T351	2100-T28-17-71	276,308	420,313	2,118	24.00	2017	15-02-2021	T28
T352	2100-T28-17-72	276,311	420,316	2,118	18.00	2017	15-02-2021	T28
T353	2100-T28-17-73	276,311	420,317	2,118	21.60	2017	15-02-2021	T28
T354	2100-T28-17-74	276,311	420,318	2,118	24.00	2017	15-02-2021	T28
T355	2100-T28-17-75	276,206	420,317	2,100	18.00	2017	15-02-2021	T28
T356	2100-T28-17-76	276,206	420,317	2,100	24.00	2017	15-02-2021	T28
T357	2100-T28-17-77	276,206	420,317	2,100	19.20	2017	15-02-2021	T28
T358	2100-T28-17-78	276,181	420,314	2,105	12.00	2017	15-02-2021	T28
T359	2100-T28-17-79	276,182	420,314	2,105	15.60	2017	15-02-2021	T28
T360	2100-T28-17-80	276,186	420,314	2,105	18.00	2017	15-02-2021	T28
T361	2100-T28-17-81	276,011	420,320	2,100	8.40	2017	15-02-2021	T28
T362	2100-T28-17-83	276,145	420,333	2,100	18.00	2017	15-02-2021	T28
T363	2100-T28-17-84	276,013	420,327	2,112	24.00	2017	15-02-2021	T28

TABLE APPENDIX G-1
UPDATED COLLAR LOCATIONS FOR HOLES IN THE ZGOUNDER DATABASE

Sequence	Hole ID	Easting Mine Grid (m)	Northing Mine Grid (m)	Elevation Mine Grid (m)	Length (m)	Year	Data Cut-off Date Mineral Resource Estimation	Hole Type
T364	2100-T28-17-88	276,013	420,326	2,112	21.60	2017	15-02-2021	T28
T365	2100-T28-17-91	276,014	420,329	2,112	21.60	2017	15-02-2021	T28
T366	2100-T28-17-93	276,012	420,331	2,118	22.80	2017	15-02-2021	T28
T367	2100-T28-17-95	276,013	420,328	2,118	16.80	2017	15-02-2021	T28
T368	2100-T28-17-96	276,012	420,326	2,118	21.60	2017	15-02-2021	T28
T369	2100-T28-17-98	276,012	420,329	2,118	11.00	2017	15-02-2021	T28
T370	2100-T28-17-99	276,012	420,328	2,118	21.60	2017	15-02-2021	T28
T371	2100-W-T28-17-89	276,011	420,327	2,112	21.60	2017	15-02-2021	T28
T372	2100-W-T28-17-90	276,014	420,327	2,112	25.20	2017	15-02-2021	T28
T373	212_LT_23_2030	275,868	420,348	2,030	12.41		15-02-2021	T28
T374	2125_LT10(+20)M	276,156	420,335	2,126	21.60		15-02-2021	T28
T375	2125_LT10(+7)M	276,156	420,335	2,125	25.20		15-02-2021	T28
T376	2125_LT11(+20)M	276,161	420,336	2,126	21.60		15-02-2021	T28
T377	2125_LT11(+7)M	276,161	420,336	2,126	25.20		15-02-2021	T28
T378	2125_LT12(+20)M	276,154	420,332	2,126	21.60		15-02-2021	T28
T379	2125_LT12(+7)M	276,154	420,332	2,126	25.20		15-02-2021	T28
T380	2125_P2_LT3(+20)M	276,315	420,319	2,128	21.60		15-02-2021	T28
T381	2125_P2_LT3(+7)M	276,315	420,319	2,127	25.20		15-02-2021	T28
T382	2125_P3_LT5(+20)M	276,323	420,317	2,127	18.00		15-02-2021	T28
T383	2125_P3_LT5(+7)M	276,323	420,317	2,127	25.20		15-02-2021	T28
T384	2125_P3_LT6(+20)M	276,327	420,313	2,127	14.40		15-02-2021	T28
T385	2125_P3_LT6(+7)M	276,327	420,313	2,127	19.20		15-02-2021	T28
T386	2125_P3_LT7(+20)M	276,342	420,312	2,128	21.60		15-02-2021	T28
T387	2125_P3_LT7(+7)M	276,342	420,312	2,127	14.40		15-02-2021	T28
T388	2125_P3_LT8(+20)M	276,342	420,315	2,127	16.80		15-02-2021	T28

TABLE APPENDIX G-1
UPDATED COLLAR LOCATIONS FOR HOLES IN THE ZGOUNDER DATABASE

Sequence	Hole ID	Easting Mine Grid (m)	Northing Mine Grid (m)	Elevation Mine Grid (m)	Length (m)	Year	Data Cut-off Date Mineral Resource Estimation	Hole Type
T389	2125_P5_LT1(+20)M	276,279	420,341	2,127	19.20		15-02-2021	T28
T390	2125_P5_LT1(+7)M	276,279	420,341	2,127	14.40		15-02-2021	T28
T391	2125_P5_LT2(+20)M	276,285	420,337	2,127	21.60		15-02-2021	T28
T392	2125_P5_LT2(+7)M	276,285	420,337	2,127	24.00		15-02-2021	T28
T393	2125-T28-17-1	276,316	420,319	2,125	25.20	2017	15-02-2021	T28
T394	2125-T28-17-10	276,339	420,311	2,125	21.60	2017	15-02-2021	T28
T395	2125-T28-17-12	276,319	420,314	2,125	14.40	2017	15-02-2021	T28
T396	2125-T28-17-13	276,342	420,312	2,125	18.00	2017	15-02-2021	T28
T397	2125-T28-17-14	276,251	420,343	2,125	19.20	2017	15-02-2021	T28
T398	2125-T28-17-16	276,282	420,338	2,125	21.60	2017	15-02-2021	T28
T399	2125-T28-17-2	276,320	420,331	2,125	22.80	2017	15-02-2021	T28
T400	2125-T28-17-3	276,321	420,333	2,125	18.00	2017	15-02-2021	T28
T401	2125-T28-17-5	276,321	420,227	2,125	22.80	2017	15-02-2021	T28
T402	2125-T28-17-6	276,319	420,318	2,125	21.60	2017	15-02-2021	T28
T403	2125-T28-17-7	276,315	420,316	2,125	24.00	2017	15-02-2021	T28
T404	2125-T28-17-8	276,316	420,315	2,125	22.80	2017	15-02-2021	T28
T405	2125-T28-17-9	276,339	420,315	2,125	24.00	2017	15-02-2021	T28
T406	22_LT_2025E	276,267	420,311	2,033	14.41		15-02-2021	T28
T407	22_LT_2075E	276,123	420,316	2,075	19.71		15-02-2021	T28
T408	22_LT_2087	276,012	420,300	2,087	14.68		15-02-2021	T28
T409	22_LT_23_2030	275,799	420,329	2,030	12.32		15-02-2021	T28
T410	22_LT_niv2125	276,150	420,332	2,125	20.01		15-02-2021	T28
T411	22_LT2000	275,887	420,296	2,000	18.07		15-02-2021	T28
T412	23_LT_2025E	276,267	420,313	2,033	13.09		15-02-2021	T28
T413	23_LT_2075E	276,121	420,315	2,075	20.11		15-02-2021	T28

TABLE APPENDIX G-1
UPDATED COLLAR LOCATIONS FOR HOLES IN THE ZGOUNDER DATABASE

Sequence	Hole ID	Easting Mine Grid (m)	Northing Mine Grid (m)	Elevation Mine Grid (m)	Length (m)	Year	Data Cut-off Date Mineral Resource Estimation	Hole Type
T414	23_LT_2087	276,012	420,300	2,087	12.00		15-02-2021	T28
T415	23_LT_23_2030	275,801	420,329	2,030	8.73		15-02-2021	T28
T416	23_LT_niv2125	276,156	420,331	2,125	17.84		15-02-2021	T28
T417	23_LT2000	275,876	420,296	2,000	20.16		15-02-2021	T28
T418	24_LT_2075E	276,121	420,314	2,075	19.64		15-02-2021	T28
T419	24_LT_2087	276,007	420,301	2,087	20.05		15-02-2021	T28
T420	24_LT_niv2125	276,162	420,333	2,125	19.37		15-02-2021	T28
T421	24_LT2000	275,857	420,296	2,000	19.15		15-02-2021	T28
T422	25_LT_2087	276,014	420,311	2,087	13.46		15-02-2021	T28
T423	25_LT_niv2125	276,155	420,334	2,125	10.65		15-02-2021	T28
T424	25_LT2000	275,856	420,322	2,000	19.38		15-02-2021	T28
T425	26_LT_2087	276,013	420,310	2,087	15.13		15-02-2021	T28
T426	26_LT_niv2125	276,168	420,341	2,125	12.96		15-02-2021	T28
T427	26_LT2000	275,855	420,322	2,000	19.51		15-02-2021	T28
T428	27_LT_2087	276,015	420,301	2,087	19.45		15-02-2021	T28
T429	27_LT_niv2125	276,169	420,342	2,125	9.25		15-02-2021	T28
T430	27_LT2000	275,868	420,326	2,000	19.62		15-02-2021	T28
T431	28_LT_2087	276,028	420,300	2,087	20.88		15-02-2021	T28
T432	28_LT_niv2125	276,170	420,343	2,125	16.75		15-02-2021	T28
T433	28_LT2000	275,855	420,323	2,000	19.45		15-02-2021	T28
T434	29_LT_niv2125	276,178	420,343	2,125	16.77		15-02-2021	T28
T435	29_LT2000	275,841	420,309	2,000	11.35		15-02-2021	T28
T436	3_2115ch9pl1_LT	276,179	420,342	2,115	25.20		15-02-2021	T28
T437	3_2150_ch8pl1	276,189	420,349	2,141	25.20		15-02-2021	T28
T438	3_4y14p1_2149L	276,242	420,347	2,155	19.20		15-02-2021	T28

TABLE APPENDIX G-1
UPDATED COLLAR LOCATIONS FOR HOLES IN THE ZGOUNDER DATABASE

Sequence	Hole ID	Easting Mine Grid (m)	Northing Mine Grid (m)	Elevation Mine Grid (m)	Length (m)	Year	Data Cut-off Date Mineral Resource Estimation	Hole Type
T439	3_4y14p2_2100v	276,246	420,316	2,100	14.26		15-02-2021	T28
T440	3_4y14p2_2108L	276,249	420,340	2,108	25.20		15-02-2021	T28
T441	3_4y14p2_2131L	276,242	420,343	2,138	25.20		15-02-2021	T28
T442	3_4yb13p1_2147L	276,279	420,348	2,147	21.60		15-02-2021	T28
T443	3_4yb13p2_2137L	276,275	420,351	2,137	7.20		15-02-2021	T28
T444	3_4yc14p1_2115L	276,249	420,340	2,115	25.20		15-02-2021	T28
T445	3_5y5yp1_2120L	276,313	420,321	2,119	16.80		15-02-2021	T28
T446	3_5y5yp2_2109L	276,312	420,316	2,109	21.60		15-02-2021	T28
T447	3_6y6yp1_2120L	276,339	420,317	2,119	21.60		15-02-2021	T28
T448	3_6y6yp2_2109L	276,337	420,313	2,109	18.00		15-02-2021	T28
T449	3_ch14p2_2016L	276,269	420,372	2,017	24.00		15-02-2021	T28
T450	3_LT_1975_88	275,854	420,254	1,975	15.37		15-02-2021	T28
T451	3_LT_2006_l	275,784	420,279	2,006	14.06		15-02-2021	T28
T452	3_LT_2025E	276,219	420,300	2,033	20.14		15-02-2021	T28
T453	3_LT_2075E	276,169	420,319	2,075	17.67		15-02-2021	T28
T454	3_LT_2087	275,941	420,299	2,087	20.09		15-02-2021	T28
T455	3_LT_23_2030	275,805	420,376	2,030	18.76		15-02-2021	T28
T456	3_LT_niv2125	276,013	420,329	2,124	20.36		15-02-2021	T28
T457	3_LT2000	275,848	420,268	2,000	9.73		15-02-2021	T28
T458	3_LTch10pl2	276,172	420,345	2,135	15.60		15-02-2021	T28
T459	3_p24c8p2_2133L	276,189	420,349	2,133	21.60		15-02-2021	T28
T460	3_p24c9p2_2106L	276,182	420,337	2,106	9.60		15-02-2021	T28
T461	3_p2b_ch12pal1	276,165	420,316	2,092	21.60		15-02-2021	T28
T462	3_p2bc12p1_2116	276,162	420,330	2,116	19.20		15-02-2021	T28
T463	3_pn2b_ch12pl2	276,165	420,316	2,085	21.60		15-02-2021	T28

TABLE APPENDIX G-1
UPDATED COLLAR LOCATIONS FOR HOLES IN THE ZGOUNDER DATABASE

Sequence	Hole ID	Easting Mine Grid (m)	Northing Mine Grid (m)	Elevation Mine Grid (m)	Length (m)	Year	Data Cut-off Date Mineral Resource Estimation	Hole Type
T464	30_LT_niv2125	276,173	420,343	2,125	15.54		15-02-2021	T28
T465	30_LT2000	275,835	420,303	2,000	10.59		15-02-2021	T28
T466	301_LT_23_2030	275,863	420,372	2,030	19.70		15-02-2021	T28
T467	302_LT_23_2030	275,866	420,373	2,030	10.22		15-02-2021	T28
T468	303_LT_23_2030	275,871	420,374	2,030	10.84		15-02-2021	T28
T469	304_LT_23_2030	275,872	420,378	2,030	17.15		15-02-2021	T28
T470	305_LT_23_2030	275,867	420,376	2,030	17.66		15-02-2021	T28
T471	306_LT_23_2030	275,863	420,375	2,030	16.37		15-02-2021	T28
T472	307_LT_23_2030	275,860	420,375	2,030	14.38		15-02-2021	T28
T473	308_LT_23_2030	275,872	420,375	2,030	20.03		15-02-2021	T28
T474	309_LT_23_2030	275,878	420,376	2,030	10.99		15-02-2021	T28
T475	31_LT_niv2125	276,185	420,344	2,125	15.01		15-02-2021	T28
T476	31_LT2000	275,832	420,323	2,000	15.36		15-02-2021	T28
T477	310_LT_23_2030	275,878	420,379	2,030	14.80		15-02-2021	T28
T478	311_LT_23_2030	275,874	420,378	2,030	19.38		15-02-2021	T28
T479	312_LT_23_2030	275,879	420,379	2,030	4.65		15-02-2021	T28
T480	3121_LT_23_2030	275,878	420,379	2,030	15.27		15-02-2021	T28
T481	313_LT_23_2030	275,882	420,379	2,030	16.83		15-02-2021	T28
T482	314_LT_23_2030	275,880	420,374	2,030	7.81		15-02-2021	T28
T483	315_LT_23_2030	275,881	420,374	2,030	8.84		15-02-2021	T28
T484	316_LT_23_2030	275,886	420,377	2,030	15.17		15-02-2021	T28
T485	317_LT_23_2030	275,890	420,381	2,030	17.78		15-02-2021	T28
T486	318_LT_23_2030	275,890	420,379	2,030	15.16		15-02-2021	T28
T487	319_LT_23_2030	275,888	420,378	2,030	14.43		15-02-2021	T28
T488	32_LT_niv2125	276,192	420,345	2,125	15.08		15-02-2021	T28

TABLE APPENDIX G-1
UPDATED COLLAR LOCATIONS FOR HOLES IN THE ZGOUNDER DATABASE

Sequence	Hole ID	Easting Mine Grid (m)	Northing Mine Grid (m)	Elevation Mine Grid (m)	Length (m)	Year	Data Cut-off Date Mineral Resource Estimation	Hole Type
T489	32_LT2000	275,832	420,323	2,004	15.45		15-02-2021	T28
T490	33_LT_niv2125	276,174	420,343	2,125	15.34		15-02-2021	T28
T491	33_LT2000	275,816	420,324	2,000	14.72		15-02-2021	T28
T492	34_LT_niv2125	276,198	420,346	2,125	14.73		15-02-2021	T28
T493	34_LT2000	275,815	420,325	2,004	15.29		15-02-2021	T28
T494	35_LT_niv2125	276,209	420,343	2,125	16.97		15-02-2021	T28
T495	35_LT2000	275,855	420,326	2,004	19.41		15-02-2021	T28
T496	36_LT_niv2125	276,219	420,340	2,126	17.19		15-02-2021	T28
T497	36_LT2000	275,867	420,344	2,004	10.36		15-02-2021	T28
T498	37_LT_niv2125	276,229	420,337	2,126	14.04		15-02-2021	T28
T499	38_LT_niv2125	276,236	420,340	2,126	15.53		15-02-2021	T28
T500	38_LT2000	275,875	420,330	2,004	19.85		15-02-2021	T28
T501	39_LT_niv2125	276,245	420,341	2,126	16.50		15-02-2021	T28
T502	39_LT2000	275,855	420,361	2,004	20.17		15-02-2021	T28
T503	4_2115ch9pl1_LT	276,178	420,343	2,115	25.20		15-02-2021	T28
T504	4_2150_ch8pl1	276,188	420,351	2,141	25.20		15-02-2021	T28
T505	4_4y14p1_2149L	276,240	420,348	2,155	25.20		15-02-2021	T28
T506	4_4y14p2_2108L	276,248	420,341	2,108	18.00		15-02-2021	T28
T507	4_4y14p2_2131L	276,241	420,344	2,137	4.80		15-02-2021	T28
T508	4_4yb13p1_2147L	276,278	420,349	2,147	17.60		15-02-2021	T28
T509	4_4yb13p2_2137L	276,273	420,353	2,137	25.20		15-02-2021	T28
T510	4_4yc14p1_2115L	276,248	420,341	2,115	25.20		15-02-2021	T28
T511	4_5y5yp1_2120L	276,312	420,322	2,119	21.60		15-02-2021	T28
T512	4_5y5yp2_2109L	276,310	420,317	2,109	25.20		15-02-2021	T28
T513	4_6y6yp1_2120L	276,338	420,318	2,119	25.20		15-02-2021	T28

TABLE APPENDIX G-1
UPDATED COLLAR LOCATIONS FOR HOLES IN THE ZGOUNDER DATABASE

Sequence	Hole ID	Easting Mine Grid (m)	Northing Mine Grid (m)	Elevation Mine Grid (m)	Length (m)	Year	Data Cut-off Date Mineral Resource Estimation	Hole Type
T514	4_6y6yp2_2109L	276,336	420,314	2,109	21.60		15-02-2021	T28
T515	4_ch10pl1_2150	276,170	420,347	2,146	25.20		15-02-2021	T28
T516	4_ch14p2_2016L	276,267	420,373	2,017	19.20		15-02-2021	T28
T517	4_LT_1975_88	275,854	420,254	1,975	9.27		15-02-2021	T28
T518	4_LT_2006_l	275,785	420,280	2,006	14.73		15-02-2021	T28
T519	4_LT_2025E	276,244	420,307	2,033	19.75		15-02-2021	T28
T520	4_LT_2087	275,940	420,299	2,087	20.54		15-02-2021	T28
T521	4_LT_23_2030	275,808	420,378	2,030	7.40		15-02-2021	T28
T522	4_LT_niv2125	276,038	420,338	2,124	12.14		15-02-2021	T28
T523	4_LT2000	275,854	420,268	2,000	9.18		15-02-2021	T28
T524	4_LTch10pl2	276,170	420,347	2,135	25.20		15-02-2021	T28
T525	4_p24c8p2_2133L	276,188	420,350	2,133	21.60		15-02-2021	T28
T526	4_p24c9p2_2106L	276,181	420,338	2,106	25.20		15-02-2021	T28
T527	4_p2b_ch12pal1	276,164	420,318	2,092	12.00		15-02-2021	T28
T528	4_p2bc12p1_2116	276,160	420,331	2,116	12.00		15-02-2021	T28
T529	4_pn2b_ch12pl2	276,163	420,318	2,085	24.00		15-02-2021	T28
T530	40_LT_niv2125	276,167	420,336	2,125	19.26		15-02-2021	T28
T531	40_LT2000	275,855	420,361	2,004	19.78		15-02-2021	T28
T532	41_LT_niv2125	276,171	420,340	2,126	20.03		15-02-2021	T28
T533	41_LT2000	275,855	420,362	2,004	6.43		15-02-2021	T28
T534	42_LT_niv2125	276,184	420,341	2,125	18.24		15-02-2021	T28
T535	42_LT2000	275,855	420,366	2,004	11.73		15-02-2021	T28
T536	43_LT_niv2125	276,189	420,342	2,125	20.31		15-02-2021	T28
T537	43_LT2000	275,862	420,374	2,004	9.04		15-02-2021	T28
T538	44_LT2000	275,855	420,375	2,004	19.41		15-02-2021	T28

TABLE APPENDIX G-1
UPDATED COLLAR LOCATIONS FOR HOLES IN THE ZGOUNDER DATABASE

Sequence	Hole ID	Easting Mine Grid (m)	Northing Mine Grid (m)	Elevation Mine Grid (m)	Length (m)	Year	Data Cut-off Date Mineral Resource Estimation	Hole Type
T539	45_LT2000	275,877	420,379	2,005	19.94		15-02-2021	T28
T540	47_2k_LT1_84	275,968	420,285	2,004	10.37		15-02-2021	T28
T541	47_LT_niv2125	276,187	420,341	2,126	16.30		15-02-2021	T28
T542	48_2k_LT10_84	275,971	420,283	2,000	8.87		15-02-2021	T28
T543	48_LT_niv2125	276,194	420,342	2,126	15.55		15-02-2021	T28
T544	49_2k_LT11_84	275,976	420,282	2,004	10.54		15-02-2021	T28
T545	49_LT_niv2125	276,201	420,343	2,126	16.52		15-02-2021	T28
T546	5_2115ch9pl1_LT	276,180	420,344	2,115	25.20		15-02-2021	T28
T547	5_2150_ch8pl1	276,190	420,352	2,141	25.20		15-02-2021	T28
T548	5_4y14p1_2149L	276,242	420,349	2,155	21.60		15-02-2021	T28
T549	5_4y14p2_2108L	276,250	420,342	2,108	25.20		15-02-2021	T28
T550	5_4y14p2_2131L	276,243	420,345	2,138	19.20		15-02-2021	T28
T551	5_4yb13p1_2147L	276,280	420,350	2,147	20.80		15-02-2021	T28
T552	5_4yb13p2_2137L	276,276	420,353	2,137	21.60		15-02-2021	T28
T553	5_4yc14p1_2115L	276,250	420,342	2,115	25.20		15-02-2021	T28
T554	5_5y5yp1_2120L	276,314	420,323	2,119	21.60		15-02-2021	T28
T555	5_5y5yp2_2109L	276,313	420,318	2,109	16.80		15-02-2021	T28
T556	5_6y6yp1_2120L	276,340	420,319	2,120	25.20		15-02-2021	T28
T557	5_6y6yp2_2109L	276,338	420,315	2,109	22.80		15-02-2021	T28
T558	5_ch14p2_2016L	276,269	420,374	2,017	22.80		15-02-2021	T28
T559	5_LT_1975_88	275,856	420,253	1,975	15.10		15-02-2021	T28
T560	5_LT_2006_l	275,786	420,283	2,006	14.55		15-02-2021	T28
T561	5_LT_2025E	276,245	420,312	2,033	19.10		15-02-2021	T28
T562	5_LT_2087	275,940	420,299	2,087	14.98		15-02-2021	T28
T563	5_LT_23_2030	275,807	420,385	2,030	8.98		15-02-2021	T28

TABLE APPENDIX G-1
UPDATED COLLAR LOCATIONS FOR HOLES IN THE ZGOUNDER DATABASE

Sequence	Hole ID	Easting Mine Grid (m)	Northing Mine Grid (m)	Elevation Mine Grid (m)	Length (m)	Year	Data Cut-off Date Mineral Resource Estimation	Hole Type
T564	5_LT_niv2125	276,051	420,339	2,124	18.86		15-02-2021	T28
T565	5_LT2000	275,854	420,272	2,000	4.60		15-02-2021	T28
T566	5_LTch10pl2	276,173	420,348	2,135	19.20		15-02-2021	T28
T567	5_p24c8p2_2133L	276,190	420,351	2,133	21.60		15-02-2021	T28
T568	5_p24c9p2_2106L	276,183	420,339	2,106	25.20		15-02-2021	T28
T569	5_p2b_ch12pal1	276,166	420,319	2,092	9.60		15-02-2021	T28
T570	5_p2bc12p1_2116	276,163	420,332	2,116	19.20		15-02-2021	T28
T571	5_pn2b_ch12pl2	276,166	420,319	2,085	10.80		15-02-2021	T28
T572	50_2k_LT4_84	275,987	420,285	2,004	14.81		15-02-2021	T28
T573	50_LT_niv2125	276,212	420,339	2,126	13.25		15-02-2021	T28
T574	51_2k_LT3_84	275,988	420,284	2,000	14.96		15-02-2021	T28
T575	51_LT_niv2125	276,221	420,337	2,126	9.26		15-02-2021	T28
T576	52_2k_LT8_84	275,989	420,285	2,004	7.91		15-02-2021	T28
T577	52_LT_niv2125	276,230	420,335	2,126	15.19		15-02-2021	T28
T578	53_2k_LT5_84	275,989	420,285	2,004	6.05		15-02-2021	T28
T579	53_LT_niv2125	276,237	420,337	2,126	10.43		15-02-2021	T28
T580	54_LT_niv2125	276,251	420,340	2,126	19.79		15-02-2021	T28
T581	54_LT2000	275,988	420,288	2,004	10.63		15-02-2021	T28
T582	55_LT_niv2125	276,253	420,343	2,126	20.23		15-02-2021	T28
T583	55_LT2000	275,984	420,288	2,004	7.22		15-02-2021	T28
T584	56_2k_LT7_84	275,983	420,289	2,004	7.17		15-02-2021	T28
T585	56_LT_niv2125	276,266	420,343	2,126	6.27		15-02-2021	T28
T586	57_LT_niv2125	276,269	420,346	2,126	20.14		15-02-2021	T28
T587	57_LT2000	275,983	420,291	2,000	11.66		15-02-2021	T28
T588	58_2k_A2	275,967	420,288	2,000	36.78		15-02-2021	T28

TABLE APPENDIX G-1
UPDATED COLLAR LOCATIONS FOR HOLES IN THE ZGOUNDER DATABASE

Sequence	Hole ID	Easting Mine Grid (m)	Northing Mine Grid (m)	Elevation Mine Grid (m)	Length (m)	Year	Data Cut-off Date Mineral Resource Estimation	Hole Type
T589	58_LT_niv2125	276,269	420,343	2,126	13.73		15-02-2021	T28
T590	6_2115ch9pl1_LT	276,180	420,342	2,115	25.20		15-02-2021	T28
T591	6_2150_ch8pl1	276,190	420,350	2,141	21.60		15-02-2021	T28
T592	6_4y14p1_2149L	276,242	420,347	2,155	25.20		15-02-2021	T28
T593	6_4y14p2_2108L	276,250	420,340	2,108	22.80		15-02-2021	T28
T594	6_4y14p2_2131L	276,243	420,344	2,138	12.00		15-02-2021	T28
T595	6_4yb13p1_2147L	276,280	420,348	2,147	20.80		15-02-2021	T28
T596	6_4yb13p2_2137L	276,275	420,351	2,137	21.60		15-02-2021	T28
T597	6_4yc14p1_2115L	276,250	420,340	2,115	25.20		15-02-2021	T28
T598	6_5y5yp1_2120L	276,314	420,321	2,119	18.00		15-02-2021	T28
T599	6_5y5yp2_2109L	276,312	420,317	2,109	21.60		15-02-2021	T28
T600	6_6y6yp1_2120L	276,340	420,317	2,119	21.60		15-02-2021	T28
T601	6_6y6yp2_2109L	276,338	420,314	2,109	21.60		15-02-2021	T28
T602	6_ch10pl1_2150	276,173	420,346	2,146	25.20		15-02-2021	T28
T603	6_ch14p2_2016L	276,269	420,372	2,017	25.60		15-02-2021	T28
T604	6_LT_1975_88	275,855	420,261	1,975	9.12		15-02-2021	T28
T605	6_LT_2006_l	275,787	420,282	2,006	14.48		15-02-2021	T28
T606	6_LT_2025E	276,246	420,307	2,033	20.05		15-02-2021	T28
T607	6_LT_2075E	276,169	420,310	2,075	11.20		15-02-2021	T28
T608	6_LT_2087	275,939	420,312	2,087	19.75		15-02-2021	T28
T609	6_LT_23_2030	275,810	420,388	2,030	19.64		15-02-2021	T28
T610	6_LT_niv2125	276,012	420,336	2,124	20.58		15-02-2021	T28
T611	6_LT2000	275,851	420,271	2,000	9.07		15-02-2021	T28
T612	6_LTch10pl2	276,173	420,346	2,135	21.60		15-02-2021	T28
T613	6_p24c8p2_2133L	276,190	420,349	2,133	21.60		15-02-2021	T28

TABLE APPENDIX G-1
UPDATED COLLAR LOCATIONS FOR HOLES IN THE ZGOUNDER DATABASE

Sequence	Hole ID	Easting Mine Grid (m)	Northing Mine Grid (m)	Elevation Mine Grid (m)	Length (m)	Year	Data Cut-off Date Mineral Resource Estimation	Hole Type
T614	6_p24c9p2_2106L	276,183	420,337	2,106	4.80		15-02-2021	T28
T615	6_p2b_ch12pal1	276,166	420,317	2,092	25.20		15-02-2021	T28
T616	6_p2bc12p1_2116	276,163	420,330	2,116	25.20		15-02-2021	T28
T617	6_pn2b_ch12pl2	276,166	420,317	2,085	21.60		15-02-2021	T28
T618	61_2k_LT12_84	275,877	420,328	2,004	17.97		15-02-2021	T28
T619	62_2k_LT13_84	275,875	420,324	2,004	15.01		15-02-2021	T28
T620	62_LT_niv2125	276,342	420,315	2,127	16.52		15-02-2021	T28
T621	63_2k_ST_2	275,877	420,324	2,000	33.63		15-02-2021	T28
T622	63_LT_niv2125	276,323	420,317	2,126	17.75		15-02-2021	T28
T623	64_2k_LT26_85	275,880	420,372	2,005	15.01		15-02-2021	T28
T624	64_LT_niv2125	276,279	420,340	2,126	18.14		15-02-2021	T28
T625	65_2k_LT23_85	275,879	420,371	2,005	12.22		15-02-2021	T28
T626	65_LT_niv2125	276,285	420,337	2,126	24.10		15-02-2021	T28
T627	66_2k_LT24_85	275,878	420,371	2,005	13.13		15-02-2021	T28
T628	67_2k_LT43	275,868	420,384	2,005	15.26		15-02-2021	T28
T629	68_2k_LT28_85	275,879	420,386	2,005	20.11		15-02-2021	T28
T630	69_2k_LT27_85	275,879	420,381	2,004	19.97		15-02-2021	T28
T631	7_2115ch9pl1_LT	276,178	420,342	2,115	24.00		15-02-2021	T28
T632	7_2150_ch8pl1	276,188	420,350	2,141	25.20		15-02-2021	T28
T633	7_4y14p1_2149L	276,240	420,347	2,155	25.20		15-02-2021	T28
T634	7_4y14p2_2108L	276,248	420,340	2,108	21.60		15-02-2021	T28
T635	7_4y14p2_2131L	276,241	420,343	2,138	12.00		15-02-2021	T28
T636	7_4yb13p1_2147L	276,278	420,348	2,147	20.80		15-02-2021	T28
T637	7_4yb13p2_2137L	276,274	420,351	2,137	21.60		15-02-2021	T28
T638	7_4yc14p1_2115L	276,248	420,340	2,115	19.20		15-02-2021	T28

TABLE APPENDIX G-1
UPDATED COLLAR LOCATIONS FOR HOLES IN THE ZGOUNDER DATABASE

Sequence	Hole ID	Easting Mine Grid (m)	Northing Mine Grid (m)	Elevation Mine Grid (m)	Length (m)	Year	Data Cut-off Date Mineral Resource Estimation	Hole Type
T639	7_5y5yp2_2109L	276,311	420,317	2,109	25.20		15-02-2021	T28
T640	7_6y6yp1_2120L	276,338	420,317	2,119	21.60		15-02-2021	T28
T641	7_6y6yp2_2109L	276,337	420,314	2,109	25.20		15-02-2021	T28
T642	7_ch10pl1_2150	276,171	420,346	2,146	25.20		15-02-2021	T28
T643	7_ch14p2_2016L	276,268	420,372	2,016	20.80		15-02-2021	T28
T644	7_LT_1975_88	275,854	420,271	1,975	19.11		15-02-2021	T28
T645	7_LT_2006_l	275,788	420,281	2,006	14.90		15-02-2021	T28
T646	7_LT_2025E	276,269	420,312	2,033	16.82		15-02-2021	T28
T647	7_LT_2075E	276,170	420,298	2,075	20.06		15-02-2021	T28
T648	7_LT_2087	275,941	420,313	2,087	19.92		15-02-2021	T28
T649	7_LT_23_2030	275,807	420,395	2,030	8.84		15-02-2021	T28
T650	7_LT_niv2125	276,026	420,338	2,124	20.67		15-02-2021	T28
T651	7_LTch10pl2	276,171	420,346	2,135	18.00		15-02-2021	T28
T652	7_p24c8p2_2133L	276,188	420,349	2,133	21.60		15-02-2021	T28
T653	7_p24c9p2_2106L	276,182	420,338	2,106	25.20		15-02-2021	T28
T654	7_p2b_ch12pal1	276,164	420,317	2,092	21.60		15-02-2021	T28
T655	7_p2bc12p1_2116	276,161	420,330	2,116	21.60		15-02-2021	T28
T656	7_pn2b_ch12pl2	276,164	420,317	2,085	21.60		15-02-2021	T28
T657	70_2k_LT29_85	275,878	420,388	2,004	20.24		15-02-2021	T28
T658	71_2k_LT30_85	275,877	420,388	2,004	20.23		15-02-2021	T28
T659	72_2k_LT31_85	275,861	420,387	2,004	20.02		15-02-2021	T28
T660	73_2k_LT32_85	275,854	420,385	2,004	20.46		15-02-2021	T28
T661	74_2k_LT33_85	275,852	420,384	2,004	20.11		15-02-2021	T28
T662	75_2k_LT34_85	275,846	420,383	2,004	19.74		15-02-2021	T28
T663	76_2k_LT38_85	275,815	420,378	2,004	19.93		15-02-2021	T28

TABLE APPENDIX G-1
UPDATED COLLAR LOCATIONS FOR HOLES IN THE ZGOUNDER DATABASE

Sequence	Hole ID	Easting Mine Grid (m)	Northing Mine Grid (m)	Elevation Mine Grid (m)	Length (m)	Year	Data Cut-off Date Mineral Resource Estimation	Hole Type
T664	77_2k_LT39_85	275,814	420,378	2,004	20.09		15-02-2021	T28
T665	78_2k_LT40_85	275,814	420,378	2,004	19.76		15-02-2021	T28
T666	79_2k_LT41_85	275,792	420,374	2,004	19.79		15-02-2021	T28
T667	8_2115ch9pl1_LT	276,178	420,344	2,115	25.20		15-02-2021	T28
T668	8_2150_ch8pl1	276,188	420,352	2,141	19.20		15-02-2021	T28
T669	8_4y14p1_2149L	276,240	420,349	2,155	9.60		15-02-2021	T28
T670	8_4y14p2_2108L	276,248	420,342	2,108	19.20		15-02-2021	T28
T671	8_4y14p2_2131L	276,242	420,345	2,137	4.80		15-02-2021	T28
T672	8_4yb13p1_2147L	276,278	420,350	2,147	14.40		15-02-2021	T28
T673	8_4yb13p2_2137L	276,274	420,353	2,137	21.60		15-02-2021	T28
T674	8_4yc14p1_2115L	276,248	420,342	2,115	25.20		15-02-2021	T28
T675	8_5y5yp1_2120L	276,312	420,323	2,120	21.60		15-02-2021	T28
T676	8_5y5yp2_2109L	276,310	420,319	2,109	21.60		15-02-2021	T28
T677	8_6y6yp1_2120L	276,338	420,319	2,119	25.20		15-02-2021	T28
T678	8_6y6yp2_2109L	276,337	420,315	2,110	25.20		15-02-2021	T28
T679	8_ch10pl1_2150	276,171	420,348	2,146	25.20		15-02-2021	T28
T680	8_ch14p2_2016L	276,268	420,374	2,017	20.80		15-02-2021	T28
T681	8_LT_1975_88	275,855	420,251	1,975	9.05		15-02-2021	T28
T682	8_LT_2006_l	275,790	420,282	2,006	14.88		15-02-2021	T28
T683	8_LT_2025E	276,270	420,314	2,033	20.18		15-02-2021	T28
T684	8_LT_2075E	276,168	420,296	2,075	19.61		15-02-2021	T28
T685	8_LT_2087	275,954	420,312	2,087	20.07		15-02-2021	T28
T686	8_LT_23_2030	275,810	420,398	2,030	19.53		15-02-2021	T28
T687	8_LT_niv2125	276,042	420,341	2,124	20.44		15-02-2021	T28
T688	8_LTch10pl2	276,171	420,348	2,135	22.80		15-02-2021	T28

TABLE APPENDIX G-1
UPDATED COLLAR LOCATIONS FOR HOLES IN THE ZGOUNDER DATABASE

Sequence	Hole ID	Easting Mine Grid (m)	Northing Mine Grid (m)	Elevation Mine Grid (m)	Length (m)	Year	Data Cut-off Date Mineral Resource Estimation	Hole Type
T689	8_p24c8p2_2133L	276,188	420,351	2,133	14.40		15-02-2021	T28
T690	8_p2b_ch12pal1	276,164	420,319	2,092	21.60		15-02-2021	T28
T691	8_p2bc12p1_2116	276,161	420,332	2,116	19.20		15-02-2021	T28
T692	8_pn2b_ch12pl2	276,164	420,319	2,085	21.60		15-02-2021	T28
T693	80_2k_LT42_85	275,791	420,374	2,004	18.12		15-02-2021	T28
T694	81_2k_LT43_85	275,789	420,374	2,004	20.23		15-02-2021	T28
T695	82_2k_LT44_85	275,785	420,374	2,004	19.75		15-02-2021	T28
T696	83_2k_LT40	275,783	420,372	2,004	14.17		15-02-2021	T28
T697	85_2k_LT39	275,788	420,372	2,004	15.20		15-02-2021	T28
T698	86_2k_LT38	275,788	420,372	2,004	14.63		15-02-2021	T28
T699	87_LT2000	275,789	420,372	2,004	15.70		15-02-2021	T28
T700	88_2k_LT36	275,801	420,374	2,004	15.10		15-02-2021	T28
T701	89_2k_LT35	275,813	420,376	2,004	15.50		15-02-2021	T28
T702	9_2k_LT1	275,781	420,294	2,000	15.24		15-02-2021	T28
T703	9_LT_1975_88	275,852	420,288	1,975	19.97		15-02-2021	T28
T704	9_LT_2025E	276,270	420,315	2,033	20.14		15-02-2021	T28
T705	9_LT_2075E	276,167	420,315	2,075	19.89		15-02-2021	T28
T706	9_LT_2087	275,968	420,311	2,087	10.58		15-02-2021	T28
T707	9_LT_23_2030	275,809	420,404	2,030	19.50		15-02-2021	T28
T708	9_LT_niv2125	276,054	420,342	2,124	15.35		15-02-2021	T28
T709	90_2k_LT33	275,814	420,376	2,004	15.03		15-02-2021	T28
T710	91_2k_LT32	275,828	420,378	2,004	11.98		15-02-2021	T28
T711	92_2k_LT31	275,839	420,380	2,004	14.51		15-02-2021	T28
T712	93_2k_LT30	275,840	420,380	2,004	8.63		15-02-2021	T28
T713	94_2k_LT29	275,840	420,380	2,004	14.49		15-02-2021	T28

TABLE APPENDIX G-1
UPDATED COLLAR LOCATIONS FOR HOLES IN THE ZGOUNDER DATABASE

Sequence	Hole ID	Easting Mine Grid (m)	Northing Mine Grid (m)	Elevation Mine Grid (m)	Length (m)	Year	Data Cut-off Date Mineral Resource Estimation	Hole Type
T714	95_2k_LT35_85	275,846	420,375	2,004	19.63		15-02-2021	T28
T715	96_2k_LT36_85	275,846	420,375	2,004	19.74		15-02-2021	T28
T716	97_2k_LT37_85	275,846	420,374	2,004	19.58		15-02-2021	T28
T717	98_2k_LT41	275,867	420,384	2,004	14.96		15-02-2021	T28
T718	99_2k_LT42	275,867	420,384	2,004	15.21		15-02-2021	T28
T719	LT_1_cmpl_1925	275,764	420,294	1,925	20.08	1980s	15-02-2021	T28
T720	LT_1_cmpl_2000	275,937	420,276	2,005	18.23	1980s	15-02-2021	T28
T721	LT_1_cmpl_2025	275,789	420,285	2,025	8.93	1980s	15-02-2021	T28
T722	LT_1_cmpl_2087	275,955	420,313	2,087	19.58	1980s	15-02-2021	T28
T723	LT_1_cmpl_2150	276,131	420,348	2,155	20.19	1980s	15-02-2021	T28
T724	LT_1_cmplt_1975	275,924	420,302	1,975	15.03	1980s	15-02-2021	T28
T725	LT_1_cmplt_2033_37	275,932	420,294	2,037	11.90	1980s	15-02-2021	T28
T726	LT_1_cmplt_2050	275,889	420,288	2,050	12.94	1980s	15-02-2021	T28
T727	LT_1_cmplt_2062	275,941	420,293	2,062	12.06	1980s	15-02-2021	T28
T728	LT_10_cmpl_1925	275,871	420,313	1,925	19.92	1980s	15-02-2021	T28
T729	LT_10_cmpl_2025	275,825	420,294	2,025	14.86	1980s	15-02-2021	T28
T730	LT_10_cmpl_2150	276,155	420,378	2,155	13.56	1980s	15-02-2021	T28
T731	LT_10_cmplt_1975	275,947	420,327	1,975	16.23	1980s	15-02-2021	T28
T732	LT_10_cmplt_2033_37	275,939	420,305	2,037	13.46	1980s	15-02-2021	T28
T733	LT_10_cmplt_2050	275,967	420,284	2,050	10.72	1980s	15-02-2021	T28
T734	LT_10_cmplt_2062	275,954	420,316	2,062	10.67	1980s	15-02-2021	T28
T735	LT_11_cmpl_1925	275,886	420,316	1,925	19.98	1980s	15-02-2021	T28
T736	LT_11_cmpl_2000	275,971	420,286	2,006	7.91	1980s	15-02-2021	T28
T737	LT_11_cmpl_2025	275,826	420,295	2,025	14.98	1980s	15-02-2021	T28
T738	LT_11_cmpl_2150	276,157	420,378	2,155	15.10	1980s	15-02-2021	T28

TABLE APPENDIX G-1
UPDATED COLLAR LOCATIONS FOR HOLES IN THE ZGOUNDER DATABASE

Sequence	Hole ID	Easting Mine Grid (m)	Northing Mine Grid (m)	Elevation Mine Grid (m)	Length (m)	Year	Data Cut-off Date Mineral Resource Estimation	Hole Type
T739	LT_11_cmplt_1975	275,942	420,341	1,975	20.12	1980s	15-02-2021	T28
T740	LT_11_cmplt_2033_37	275,947	420,303	2,037	12.95	1980s	15-02-2021	T28
T741	LT_11_cmplt_2050	275,974	420,284	2,050	14.97	1980s	15-02-2021	T28
T742	LT_11_cmplt_2062	275,956	420,307	2,062	13.42	1980s	15-02-2021	T28
T743	LT_12_cmpl_1925	275,897	420,319	1,925	18.93	1980s	15-02-2021	T28
T744	LT_12_cmpl_2000	276,074	420,310	2,006	17.86	1980s	15-02-2021	T28
T745	LT_12_cmpl_2025	275,840	420,288	2,025	14.78	1980s	15-02-2021	T28
T746	LT_12_cmpl_2150	276,171	420,354	2,155	9.23	1980s	15-02-2021	T28
T747	LT_12_cmplt_1975	275,943	420,342	1,975	19.88	1980s	15-02-2021	T28
T748	LT_12_cmplt_2033_37	275,948	420,298	2,037	12.17	1980s	15-02-2021	T28
T749	LT_12_cmplt_2050	275,973	420,300	2,050	15.02	1980s	15-02-2021	T28
T750	LT_12_cmplt_2062	275,958	420,302	2,062	10.44	1980s	15-02-2021	T28
T751	LT_12_cmplt_2100	276,308	420,307	2,098	8.96	1980s	15-02-2021	T28
T752	LT_13_cmpl_1925	275,910	420,321	1,925	19.94	1980s	15-02-2021	T28
T753	LT_13_cmpl_2000	276,095	420,310	2,006	10.81	1980s	15-02-2021	T28
T754	LT_13_cmpl_2025	275,839	420,297	2,025	10.37	1980s	15-02-2021	T28
T755	LT_13_cmpl_2150	276,180	420,354	2,155	15.25	1980s	15-02-2021	T28
T756	LT_13_cmplt_1975	275,972	420,303	1,975	13.85	1980s	15-02-2021	T28
T757	LT_13_cmplt_2033_37	275,949	420,304	2,037	8.48	1980s	15-02-2021	T28
T758	LT_13_cmplt_2050	275,988	420,285	2,050	8.94	1980s	15-02-2021	T28
T759	LT_13_cmplt_2062	275,970	420,303	2,062	15.04	1980s	15-02-2021	T28
T760	LT_13_cmplt_2100	276,318	420,306	2,098	10.20	1980s	15-02-2021	T28
T761	LT_14_cmpl_1925	275,922	420,323	1,925	20.01	1980s	15-02-2021	T28
T762	LT_14_cmpl_2000	276,099	420,311	2,006	9.49	1980s	15-02-2021	T28
T763	LT_14_cmpl_2025	275,841	420,297	2,025	14.95	1980s	15-02-2021	T28

TABLE APPENDIX G-1
UPDATED COLLAR LOCATIONS FOR HOLES IN THE ZGOUNDER DATABASE

Sequence	Hole ID	Easting Mine Grid (m)	Northing Mine Grid (m)	Elevation Mine Grid (m)	Length (m)	Year	Data Cut-off Date Mineral Resource Estimation	Hole Type
T764	LT_14_cmpl_2150	276,187	420,355	2,155	16.60	1980s	15-02-2021	T28
T765	LT_14_cmplt_1975	275,973	420,306	1,975	11.95	1980s	15-02-2021	T28
T766	LT_14_cmplt_2033_37	275,949	420,302	2,037	10.55	1980s	15-02-2021	T28
T767	LT_14_cmplt_2050	275,989	420,278	2,050	5.78	1980s	15-02-2021	T28
T768	LT_14_cmplt_2062	275,968	420,315	2,062	14.98	1980s	15-02-2021	T28
T769	LT_14_cmplt_2100	276,310	420,305	2,098	10.21	1980s	15-02-2021	T28
T770	LT_15_cmpl_1925	275,934	420,325	1,925	18.76	1980s	15-02-2021	T28
T771	LT_15_cmpl_2000	276,096	420,310	2,006	10.66	1980s	15-02-2021	T28
T772	LT_15_cmpl_2025	275,846	420,287	2,025	14.83	1980s	15-02-2021	T28
T773	LT_15_cmpl_2150	276,199	420,355	2,155	20.16	1980s	15-02-2021	T28
T774	LT_15_cmplt_1975	275,974	420,308	1,975	15.80	1980s	15-02-2021	T28
T775	LT_15_cmplt_2033_37	275,953	420,302	2,037	10.79	1980s	15-02-2021	T28
T776	LT_15_cmplt_2050	275,987	420,302	2,050	14.98	1980s	15-02-2021	T28
T777	LT_15_cmplt_2062	275,998	420,305	2,062	15.05	1980s	15-02-2021	T28
T778	LT_15_cmplt_2100	276,304	420,304	2,098	10.12	1980s	15-02-2021	T28
T779	LT_16_cmpl_1925	275,946	420,327	1,925	18.03	1980s	15-02-2021	T28
T780	LT_16_cmpl_2000	276,100	420,311	2,006	10.89	1980s	15-02-2021	T28
T781	LT_16_cmpl_2025	275,860	420,297	2,025	7.45	1980s	15-02-2021	T28
T782	LT_16_cmpl_2150	276,206	420,355	2,155	6.76	1980s	15-02-2021	T28
T783	LT_16_cmplt_1975	275,976	420,307	1,975	14.96	1980s	15-02-2021	T28
T784	LT_16_cmplt_2033_37	275,953	420,303	2,037	15.05	1980s	15-02-2021	T28
T785	LT_16_cmplt_2050	275,994	420,304	2,050	10.51	1980s	15-02-2021	T28
T786	LT_16_cmplt_2062	275,998	420,319	2,062	11.86	1980s	15-02-2021	T28
T787	LT_16_cmplt_2100	276,296	420,306	2,098	12.39	1980s	15-02-2021	T28
T788	LT_17_cmpl_1925	275,959	420,329	1,925	16.04	1980s	15-02-2021	T28

TABLE APPENDIX G-1
UPDATED COLLAR LOCATIONS FOR HOLES IN THE ZGOUNDER DATABASE

Sequence	Hole ID	Easting Mine Grid (m)	Northing Mine Grid (m)	Elevation Mine Grid (m)	Length (m)	Year	Data Cut-off Date Mineral Resource Estimation	Hole Type
T789	LT_17_cmpl_2000	276,104	420,311	2,006	9.10	1980s	15-02-2021	T28
T790	LT_17_cmpl_2025	275,860	420,297	2,025	3.32	1980s	15-02-2021	T28
T791	LT_17_cmpl_2150	276,212	420,356	2,155	13.59	1980s	15-02-2021	T28
T792	LT_17_cmplt_1975	275,976	420,304	1,975	15.76	1980s	15-02-2021	T28
T793	LT_17_cmplt_2033_37	275,953	420,305	2,037	10.70	1980s	15-02-2021	T28
T794	LT_17_cmplt_2050	276,001	420,304	2,050	9.12	1980s	15-02-2021	T28
T795	LT_17_cmplt_2062	275,999	420,315	2,062	15.14	1980s	15-02-2021	T28
T796	LT_17_cmplt_2100	276,305	420,307	2,098	18.67	1980s	15-02-2021	T28
T797	LT_18_cmpl_1925	275,971	420,331	1,925	12.03	1980s	15-02-2021	T28
T798	LT_18_cmpl_2000	276,092	420,315	2,006	20.06	1980s	15-02-2021	T28
T799	LT_18_cmpl_2025	275,861	420,297	2,025	2.67	1980s	15-02-2021	T28
T800	LT_18_cmpl_2150	276,204	420,355	2,155	20.33	1980s	15-02-2021	T28
T801	LT_18_cmplt_1975	275,990	420,305	1,975	15.15	1980s	15-02-2021	T28
T802	LT_18_cmplt_2033_37	275,954	420,303	2,037	7.69	1980s	15-02-2021	T28
T803	LT_18_cmplt_2050	276,012	420,308	2,050	11.99	1980s	15-02-2021	T28
T804	LT_18_cmplt_2062	276,000	420,305	2,062	15.00	1980s	15-02-2021	T28
T805	LT_18_cmplt_2100	276,306	420,316	2,098	13.87	1980s	15-02-2021	T28
T806	LT_19_cmpl_1925	275,983	420,333	1,925	19.90	1980s	15-02-2021	T28
T807	LT_19_cmpl_2000	276,101	420,317	2,006	20.02	1980s	15-02-2021	T28
T808	LT_19_cmpl_2025	275,863	420,289	2,025	1.62	1980s	15-02-2021	T28
T809	LT_19_cmpl_2150	276,220	420,354	2,155	11.93	1980s	15-02-2021	T28
T810	LT_19_cmplt_1975	275,998	420,306	1,975	20.06	1980s	15-02-2021	T28
T811	LT_19_cmplt_2033_37	275,959	420,304	2,037	4.56	1980s	15-02-2021	T28
T812	LT_19_cmplt_2050	276,005	420,305	2,050	10.41	1980s	15-02-2021	T28
T813	LT_19_cmplt_2062	276,006	420,302	2,062	11.93	1980s	15-02-2021	T28

TABLE APPENDIX G-1
UPDATED COLLAR LOCATIONS FOR HOLES IN THE ZGOUNDER DATABASE

Sequence	Hole ID	Easting Mine Grid (m)	Northing Mine Grid (m)	Elevation Mine Grid (m)	Length (m)	Year	Data Cut-off Date Mineral Resource Estimation	Hole Type
T814	LT_19_cmplt_2100	276,309	420,322	2,098	10.86	1980s	15-02-2021	T28
T815	LT_2_cmpl_1925	275,776	420,290	1,925	19.80	1980s	15-02-2021	T28
T816	LT_2_cmpl_2000	275,951	420,285	2,006	7.43	1980s	15-02-2021	T28
T817	LT_2_cmpl_2025	275,795	420,290	2,025	11.08	1980s	15-02-2021	T28
T818	LT_2_cmpl_2087	275,969	420,300	2,087	13.91	1980s	15-02-2021	T28
T819	LT_2_cmpl_2150	276,141	420,350	2,155	20.19	1980s	15-02-2021	T28
T820	LT_2_cmplt_1975	275,924	420,306	1,975	20.09	1980s	15-02-2021	T28
T821	LT_2_cmplt_2033_37	275,939	420,295	2,037	11.98	1980s	15-02-2021	T28
T822	LT_2_cmplt_2050	275,904	420,290	2,050	15.88	1980s	15-02-2021	T28
T823	LT_2_cmplt_2062	275,938	420,297	2,062	9.00	1980s	15-02-2021	T28
T824	LT_20_cmpl_1925	275,996	420,331	1,925	19.92	1980s	15-02-2021	T28
T825	LT_20_cmpl_2000	276,105	420,302	2,006	20.10	1980s	15-02-2021	T28
T826	LT_20_cmpl_2025	275,856	420,307	2,025	15.21	1980s	15-02-2021	T28
T827	LT_20_cmpl_2150	276,220	420,354	2,155	7.70	1980s	15-02-2021	T28
T828	LT_20_cmplt_1975	275,999	420,311	1,975	20.05	1980s	15-02-2021	T28
T829	LT_20_cmplt_2033_37	275,967	420,301	2,037	14.76	1980s	15-02-2021	T28
T830	LT_20_cmplt_2050	275,893	420,290	2,050	17.47	1980s	15-02-2021	T28
T831	LT_20_cmplt_2062	275,999	420,297	2,062	14.97	1980s	15-02-2021	T28
T832	LT_20_cmplt_2100	275,937	420,308	2,095	5.11	1980s	15-02-2021	T28
T833	LT_21_cmpl_1925	276,005	420,323	1,925	15.99	1980s	15-02-2021	T28
T834	LT_21_cmpl_2000	276,106	420,302	2,006	19.76	1980s	15-02-2021	T28
T835	LT_21_cmpl_2025	275,841	420,282	2,025	14.95	1980s	15-02-2021	T28
T836	LT_21_cmpl_2150	276,221	420,363	2,155	20.22	1980s	15-02-2021	T28
T837	LT_21_cmplt_1975	275,999	420,316	1,975	20.16	1980s	15-02-2021	T28
T838	LT_21_cmplt_2033_37	275,958	420,306	2,037	18.38	1980s	15-02-2021	T28

TABLE APPENDIX G-1
UPDATED COLLAR LOCATIONS FOR HOLES IN THE ZGOUNDER DATABASE

Sequence	Hole ID	Easting Mine Grid (m)	Northing Mine Grid (m)	Elevation Mine Grid (m)	Length (m)	Year	Data Cut-off Date Mineral Resource Estimation	Hole Type
T839	LT_21_cmplt_2050	275,903	420,304	2,050	15.09	1980s	15-02-2021	T28
T840	LT_21_cmplt_2062	275,987	420,301	2,062	10.51	1980s	15-02-2021	T28
T841	LT_22_cmpl_1925	276,017	420,320	1,925	18.93	1980s	15-02-2021	T28
T842	LT_22_cmpl_2000	276,107	420,316	2,006	13.87	1980s	15-02-2021	T28
T843	LT_22_cmpl_2025	275,842	420,269	2,025	12.22	1980s	15-02-2021	T28
T844	LT_22_cmpl_2150	276,224	420,374	2,155	12.94	1980s	15-02-2021	T28
T845	LT_22_cmplt_1975	276,000	420,320	1,975	19.90	1980s	15-02-2021	T28
T846	LT_22_cmplt_2033_37	275,954	420,305	2,037	12.98	1980s	15-02-2021	T28
T847	LT_22_cmplt_2050	275,907	420,293	2,050	11.98	1980s	15-02-2021	T28
T848	LT_22_cmplt_2062	276,016	420,304	2,062	12.08	1980s	15-02-2021	T28
T849	LT_22_cmplt_2100	275,974	420,314	2,095	7.62	1980s	15-02-2021	T28
T850	LT_23_cmpl_1925	276,029	420,317	1,925	15.93	1980s	15-02-2021	T28
T851	LT_23_cmpl_2000	276,107	420,312	2,006	20.06	1980s	15-02-2021	T28
T852	LT_23_cmpl_2025	275,835	420,254	2,025	19.85	1980s	15-02-2021	T28
T853	LT_23_cmpl_2150	276,224	420,364	2,155	20.16	1980s	15-02-2021	T28
T854	LT_23_cmplt_1975	276,000	420,334	1,975	15.56	1980s	15-02-2021	T28
T855	LT_23_cmplt_2033_37	275,968	420,306	2,037	14.27	1980s	15-02-2021	T28
T856	LT_23_cmplt_2050	275,920	420,304	2,050	13.46	1980s	15-02-2021	T28
T857	LT_23_cmplt_2062	275,985	420,290	2,062	12.07	1980s	15-02-2021	T28
T858	LT_23_cmplt_2100	275,967	420,309	2,095	4.33	1980s	15-02-2021	T28
T859	LT_24_cmpl_1925	276,041	420,311	1,925	17.07	1980s	15-02-2021	T28
T860	LT_24_cmpl_2000	276,112	420,315	2,006	19.94	1980s	15-02-2021	T28
T861	LT_24_cmpl_2025	275,834	420,262	2,025	20.10	1980s	15-02-2021	T28
T862	LT_24_cmpl_2150	276,223	420,363	2,155	11.26	1980s	15-02-2021	T28
T863	LT_24_cmplt_1975	276,000	420,329	1,975	18.88	1980s	15-02-2021	T28

TABLE APPENDIX G-1
UPDATED COLLAR LOCATIONS FOR HOLES IN THE ZGOUNDER DATABASE

Sequence	Hole ID	Easting Mine Grid (m)	Northing Mine Grid (m)	Elevation Mine Grid (m)	Length (m)	Year	Data Cut-off Date Mineral Resource Estimation	Hole Type
T864	LT_24_cmplt_2033_37	275,959	420,306	2,037	6.15	1980s	15-02-2021	T28
T865	LT_24_cmplt_2050	275,923	420,299	2,050	15.04	1980s	15-02-2021	T28
T866	LT_24_cmplt_2062	275,982	420,299	2,062	12.01	1980s	15-02-2021	T28
T867	LT_24_cmplt_2100	275,977	420,307	2,095	12.00	1980s	15-02-2021	T28
T868	LT_25_cmpl_1925	276,052	420,307	1,925	17.72	1980s	15-02-2021	T28
T869	LT_25_cmpl_2000	276,110	420,319	2,006	17.06	1980s	15-02-2021	T28
T870	LT_25_cmpl_2025	275,834	420,267	2,025	15.17	1980s	15-02-2021	T28
T871	LT_25_cmpl_2150	276,224	420,354	2,155	4.57	1980s	15-02-2021	T28
T872	LT_25_cmplt_1975	276,002	420,336	1,975	18.08	1980s	15-02-2021	T28
T873	LT_25_cmplt_2033_37	275,966	420,319	2,037	8.80	1980s	15-02-2021	T28
T874	LT_25_cmplt_2050	275,926	420,296	2,050	13.33	1980s	15-02-2021	T28
T875	LT_25_cmplt_2062	275,970	420,291	2,062	10.47	1980s	15-02-2021	T28
T876	LT_25_cmplt_2100	275,959	420,315	2,097	6.46	1980s	15-02-2021	T28
T877	LT_26_cmpl_1925	276,064	420,304	1,925	16.66	1980s	15-02-2021	T28
T878	LT_26_cmpl_2000	276,161	420,326	2,007	11.95	1980s	15-02-2021	T28
T879	LT_26_cmpl_2025	275,835	420,272	2,025	15.76	1980s	15-02-2021	T28
T880	LT_26_cmpl_2150	276,246	420,357	2,155	7.40	1980s	15-02-2021	T28
T881	LT_26_cmplt_1975	276,001	420,309	1,975	19.75	1980s	15-02-2021	T28
T882	LT_26_cmplt_2033_37	275,973	420,290	2,037	7.97	1980s	15-02-2021	T28
T883	LT_26_cmplt_2050	275,930	420,297	2,050	8.74	1980s	15-02-2021	T28
T884	LT_26_cmplt_2062	275,969	420,298	2,062	13.47	1980s	15-02-2021	T28
T885	LT_26_cmplt_2100	275,975	420,318	2,097	13.63	1980s	15-02-2021	T28
T886	LT_27_cmpl_1925	276,056	420,304	1,925	17.05	1980s	15-02-2021	T28
T887	LT_27_cmpl_2000	276,167	420,327	2,007	12.36	1980s	15-02-2021	T28
T888	LT_27_cmpl_2025	275,834	420,278	2,025	19.92	1980s	15-02-2021	T28

TABLE APPENDIX G-1
UPDATED COLLAR LOCATIONS FOR HOLES IN THE ZGOUNDER DATABASE

Sequence	Hole ID	Easting Mine Grid (m)	Northing Mine Grid (m)	Elevation Mine Grid (m)	Length (m)	Year	Data Cut-off Date Mineral Resource Estimation	Hole Type
T889	LT_27_cmpl_2150	276,243	420,355	2,155	6.46	1980s	15-02-2021	T28
T890	LT_27_cmplt_1975	276,012	420,307	1,975	18.17	1980s	15-02-2021	T28
T891	LT_27_cmplt_2033_37	275,972	420,299	2,037	11.13	1980s	15-02-2021	T28
T892	LT_27_cmplt_2050	275,941	420,298	2,050	5.80	1980s	15-02-2021	T28
T893	LT_27_cmplt_2062	275,955	420,288	2,062	10.54	1980s	15-02-2021	T28
T894	LT_27_cmplt_2100	275,972	420,329	2,097	15.44	1980s	15-02-2021	T28
T895	LT_28_cmpl_1925	276,045	420,307	1,925	19.68	1980s	15-02-2021	T28
T896	LT_28_cmpl_2000	276,168	420,325	2,007	14.96	1980s	15-02-2021	T28
T897	LT_28_cmpl_2150	276,249	420,348	2,155	15.99	1980s	15-02-2021	T28
T898	LT_28_cmplt_1975	276,018	420,308	1,975	17.95	1980s	15-02-2021	T28
T899	LT_28_cmplt_2033_37	275,982	420,304	2,037	11.97	1980s	15-02-2021	T28
T900	LT_28_cmplt_2050	275,947	420,311	2,050	14.65	1980s	15-02-2021	T28
T901	LT_29_cmpl_1925	276,032	420,313	1,925	20.86	1980s	15-02-2021	T28
T902	LT_29_cmpl_2000	276,181	420,331	2,005	19.96	1980s	15-02-2021	T28
T903	LT_29_cmpl_2150	276,251	420,348	2,155	10.05	1980s	15-02-2021	T28
T904	LT_29_cmplt_1975	276,029	420,308	1,975	20.27	1980s	15-02-2021	T28
T905	LT_29_cmplt_2033_37	275,981	420,311	2,037	12.86	1980s	15-02-2021	T28
T906	LT_29_cmplt_2050	275,949	420,301	2,050	8.83	1980s	15-02-2021	T28
T907	LT_29_cmplt_2100	276,003	420,323	2,097	15.19	1980s	15-02-2021	T28
T908	LT_3_cmpl_1925	275,786	420,298	1,925	15.82	1980s	15-02-2021	T28
T909	LT_3_cmpl_2000	275,959	420,288	2,004	20.23	1980s	15-02-2021	T28
T910	LT_3_cmpl_2025	275,792	420,287	2,025	14.36	1980s	15-02-2021	T28
T911	LT_3_cmpl_2087	275,968	420,308	2,087	12.20	1980s	15-02-2021	T28
T912	LT_3_cmpl_2150	276,140	420,359	2,155	18.13	1980s	15-02-2021	T28
T913	LT_3_cmplt_1975	275,924	420,306	1,975	19.96	1980s	15-02-2021	T28

TABLE APPENDIX G-1
UPDATED COLLAR LOCATIONS FOR HOLES IN THE ZGOUNDER DATABASE

Sequence	Hole ID	Easting Mine Grid (m)	Northing Mine Grid (m)	Elevation Mine Grid (m)	Length (m)	Year	Data Cut-off Date Mineral Resource Estimation	Hole Type
T914	LT_3_cmplt_2033_37	275,943	420,295	2,037	11.85	1980s	15-02-2021	T28
T915	LT_3_cmplt_2050	275,919	420,293	2,050	15.22	1980s	15-02-2021	T28
T916	LT_3_cmplt_2062	275,944	420,298	2,062	9.13	1980s	15-02-2021	T28
T917	LT_30_cmpl_1925	276,020	420,317	1,925	17.53	1980s	15-02-2021	T28
T918	LT_30_cmpl_2000	276,169	420,328	2,007	16.63	1980s	15-02-2021	T28
T919	LT_30_cmpl_2025	275,820	420,281	2,025	10.44	1980s	15-02-2021	T28
T920	LT_30_cmpl_2150	276,255	420,346	2,155	19.79	1980s	15-02-2021	T28
T921	LT_30_cmplt_1975	276,019	420,306	1,975	13.04	1980s	15-02-2021	T28
T922	LT_30_cmplt_2033_37	275,995	420,307	2,037	11.91	1980s	15-02-2021	T28
T923	LT_30_cmplt_2050	275,960	420,322	2,050	14.92	1980s	15-02-2021	T28
T924	LT_30_cmplt_2100	276,008	420,323	2,095	7.95	1980s	15-02-2021	T28
T925	LT_31_cmpl_1925	276,000	420,324	1,925	15.03	1980s	15-02-2021	T28
T926	LT_31_cmpl_2000	276,181	420,311	2,005	10.09	1980s	15-02-2021	T28
T927	LT_31_cmpl_2025	275,811	420,281	2,025	15.08	1980s	15-02-2021	T28
T928	LT_31_cmpl_2150	276,244	420,346	2,155	16.08	1980s	15-02-2021	T28
T929	LT_31_cmplt_1975	276,010	420,305	1,975	20.01	1980s	15-02-2021	T28
T930	LT_31_cmplt_2033_37	275,994	420,315	2,037	9.98	1980s	15-02-2021	T28
T931	LT_31_cmplt_2050	275,969	420,325	2,050	10.51	1980s	15-02-2021	T28
T932	LT_31_cmplt_2100	276,011	420,333	2,097	8.77	1980s	15-02-2021	T28
T933	LT_32_cmpl_1925	275,989	420,330	1,925	17.99	1980s	15-02-2021	T28
T934	LT_32_cmpl_2000	276,197	420,326	2,005	15.34	1980s	15-02-2021	T28
T935	LT_32_cmpl_2025	275,799	420,281	2,025	14.89	1980s	15-02-2021	T28
T936	LT_32_cmpl_2150	276,241	420,346	2,155	8.98	1980s	15-02-2021	T28
T937	LT_32_cmplt_1975	275,992	420,276	1,975	9.98	1980s	15-02-2021	T28
T938	LT_32_cmplt_2033_37	275,987	420,300	2,037	11.85	1980s	15-02-2021	T28

TABLE APPENDIX G-1
UPDATED COLLAR LOCATIONS FOR HOLES IN THE ZGOUNDER DATABASE

Sequence	Hole ID	Easting Mine Grid (m)	Northing Mine Grid (m)	Elevation Mine Grid (m)	Length (m)	Year	Data Cut-off Date Mineral Resource Estimation	Hole Type
T939	LT_32_cmplt_2050	275,982	420,314	2,050	10.52	1980s	15-02-2021	T28
T940	LT_32_cmplt_2100	276,014	420,322	2,097	11.01	1980s	15-02-2021	T28
T941	LT_33_cmpl_1925	275,977	420,330	1,925	13.92	1980s	15-02-2021	T28
T942	LT_33_cmpl_2025	275,797	420,280	2,025	14.71	1980s	15-02-2021	T28
T943	LT_33_cmpl_2150	276,233	420,349	2,155	11.61	1980s	15-02-2021	T28
T944	LT_33_cmplt_2033_37	275,988	420,289	2,037	10.33	1980s	15-02-2021	T28
T945	LT_33_cmplt_2050	275,978	420,306	2,050	5.89	1980s	15-02-2021	T28
T946	LT_33_cmplt_2100	276,014	420,324	2,097	12.14	1980s	15-02-2021	T28
T947	LT_34_cmpl_1925	275,952	420,326	1,925	9.75	1980s	15-02-2021	T28
T948	LT_34_cmpl_2000	276,180	420,310	2,005	10.09	1980s	15-02-2021	T28
T949	LT_34_cmpl_2025	275,791	420,280	2,025	14.98	1980s	15-02-2021	T28
T950	LT_34_cmpl_2150	276,224	420,351	2,155	16.42	1980s	15-02-2021	T28
T951	LT_34_cmplt_2033_37	275,989	420,281	2,037	6.14	1980s	15-02-2021	T28
T952	LT_34_cmplt_2050	275,985	420,306	2,050	15.06	1980s	15-02-2021	T28
T953	LT_34_cmplt_2100	276,036	420,328	2,095	12.11	1980s	15-02-2021	T28
T954	LT_35_cmpl_1925	275,932	420,322	1,925	13.61	1980s	15-02-2021	T28
T955	LT_35_cmpl_2000	276,177	420,312	2,005	14.83	1980s	15-02-2021	T28
T956	LT_35_cmpl_2025	275,881	420,291	2,025	14.00	1980s	15-02-2021	T28
T957	LT_35_cmpl_2150	276,225	420,351	2,155	7.73	1980s	15-02-2021	T28
T958	LT_35_cmplt_2033_37	275,986	420,280	2,037	4.46	1980s	15-02-2021	T28
T959	LT_35_cmplt_2050	275,993	420,315	2,050	10.47	1980s	15-02-2021	T28
T960	LT_36_cmpl_1925	275,853	420,309	1,925	5.92	1980s	15-02-2021	T28
T961	LT_36_cmpl_2000	276,161	420,329	2,007	20.33	1980s	15-02-2021	T28
T962	LT_36_cmpl_2025	275,881	420,288	2,025	11.91	1980s	15-02-2021	T28
T963	LT_36_cmpl_2150	276,212	420,353	2,155	10.58	1980s	15-02-2021	T28

TABLE APPENDIX G-1
UPDATED COLLAR LOCATIONS FOR HOLES IN THE ZGOUNDER DATABASE

Sequence	Hole ID	Easting Mine Grid (m)	Northing Mine Grid (m)	Elevation Mine Grid (m)	Length (m)	Year	Data Cut-off Date Mineral Resource Estimation	Hole Type
T964	LT_36_cmplt_2033_37	276,000	420,303	2,037	11.95	1980s	15-02-2021	T28
T965	LT_36_cmplt_2050	276,000	420,309	2,050	14.91	1980s	15-02-2021	T28
T966	LT_37_cmpl_1925	275,841	420,308	1,925	11.89	1980s	15-02-2021	T28
T967	LT_37_cmpl_2000	276,170	420,332	2,007	16.58	1980s	15-02-2021	T28
T968	LT_37_cmpl_2025	275,883	420,289	2,025	17.95	1980s	15-02-2021	T28
T969	LT_37_cmpl_2150	276,217	420,352	2,155	6.27	1980s	15-02-2021	T28
T970	LT_37_cmplt_2033_37	275,999	420,305	2,037	9.81	1980s	15-02-2021	T28
T971	LT_37_cmplt_2050	276,009	420,309	2,050	11.75	1980s	15-02-2021	T28
T972	LT_38_cmpl_1925	275,829	420,307	1,925	10.95	1980s	15-02-2021	T28
T973	LT_38_cmpl_2000	276,177	420,333	2,005	20.09	1980s	15-02-2021	T28
T974	LT_38_cmpl_2025	275,894	420,293	2,025	11.84	1980s	15-02-2021	T28
T975	LT_38_cmpl_2150	276,209	420,343	2,155	8.04	1980s	15-02-2021	T28
T976	LT_38_cmplt_2033_37	276,011	420,306	2,037	10.02	1980s	15-02-2021	T28
T977	LT_39_cmpl_1925	275,818	420,306	1,925	13.87	1980s	15-02-2021	T28
T978	LT_39_cmpl_2000	276,203	420,335	2,006	19.99	1980s	15-02-2021	T28
T979	LT_39_cmpl_2025	275,882	420,297	2,025	14.44	1980s	15-02-2021	T28
T980	LT_39_cmpl_2150	276,209	420,336	2,155	10.59	1980s	15-02-2021	T28
T981	LT_39_cmplt_2033_37	276,000	420,310	2,037	15.09	1980s	15-02-2021	T28
T982	LT_4_cmpl_1925	275,796	420,307	1,925	19.78	1980s	15-02-2021	T28
T983	LT_4_cmpl_2000	275,994	420,312	2,004	16.76	1980s	15-02-2021	T28
T984	LT_4_cmpl_2025	275,800	420,292	2,025	3.36	1980s	15-02-2021	T28
T985	LT_4_cmpl_2087	275,985	420,300	2,087	20.02	1980s	15-02-2021	T28
T986	LT_4_cmpl_2150	276,140	420,363	2,155	18.54	1980s	15-02-2021	T28
T987	LT_4_cmplt_1975	275,924	420,307	1,975	15.99	1980s	15-02-2021	T28
T988	LT_4_cmplt_2033_37	275,954	420,296	2,037	11.86	1980s	15-02-2021	T28

TABLE APPENDIX G-1
UPDATED COLLAR LOCATIONS FOR HOLES IN THE ZGOUNDER DATABASE

Sequence	Hole ID	Easting Mine Grid (m)	Northing Mine Grid (m)	Elevation Mine Grid (m)	Length (m)	Year	Data Cut-off Date Mineral Resource Estimation	Hole Type
T989	LT_4_cmplt_2050	275,926	420,292	2,050	15.19	1980s	15-02-2021	T28
T990	LT_4_cmplt_2062	275,932	420,297	2,062	12.02	1980s	15-02-2021	T28
T991	LT_4_cmplt_2100	275,999	420,319	2,097	4.00	1980s	15-02-2021	T28
T992	LT_40_cmpl_2000	276,205	420,333	2,007	17.58	1980s	15-02-2021	T28
T993	LT_40_cmpl_2025	275,881	420,298	2,025	16.97	1980s	15-02-2021	T28
T994	LT_40_cmpl_2150	276,209	420,353	2,155	9.99	1980s	15-02-2021	T28
T995	LT_40_cmplt_2033_37	275,953	420,299	2,037	12.05	1980s	15-02-2021	T28
T996	LT_41_cmpl_2000	276,208	420,333	2,006	16.59	1980s	15-02-2021	T28
T997	LT_41_cmpl_2025	275,899	420,297	2,025	8.62	1980s	15-02-2021	T28
T998	LT_41_cmpl_2150	276,197	420,352	2,155	14.26	1980s	15-02-2021	T28
T999	LT_42_cmpl_2000	276,222	420,338	2,006	20.27	1980s	15-02-2021	T28
T1000	LT_42_cmpl_2025	275,901	420,295	2,025	11.21	1980s	15-02-2021	T28
T1001	LT_42_cmpl_2150	276,184	420,352	2,155	12.80	1980s	15-02-2021	T28
T1002	LT_43_cmpl_2025	275,914	420,298	2,025	19.73	1980s	15-02-2021	T28
T1003	LT_43_cmpl_2150	276,181	420,351	2,155	8.95	1980s	15-02-2021	T28
T1004	LT_44_cmpl_2025	275,899	420,294	2,025	15.66	1980s	15-02-2021	T28
T1005	LT_44_cmpl_2150	276,180	420,341	2,155	20.14	1980s	15-02-2021	T28
T1006	LT_45_cmpl_2000	276,205	420,338	2,006	20.19	1980s	15-02-2021	T28
T1007	LT_45_cmpl_2025	275,910	420,294	2,025	11.86	1980s	15-02-2021	T28
T1008	LT_45_cmpl_2150	276,179	420,332	2,155	4.23	1980s	15-02-2021	T28
T1009	LT_46_cmpl_2000	276,208	420,339	2,006	19.81	1980s	15-02-2021	T28
T1010	LT_46_cmpl_2025	275,913	420,293	2,025	19.97	1980s	15-02-2021	T28
T1011	LT_46_cmpl_2150	276,178	420,327	2,155	5.92	1980s	15-02-2021	T28
T1012	LT_47_cmpl_2000	276,223	420,341	2,006	20.32	1980s	15-02-2021	T28
T1013	LT_47_cmpl_2025	275,916	420,294	2,025	15.09	1980s	15-02-2021	T28

TABLE APPENDIX G-1
UPDATED COLLAR LOCATIONS FOR HOLES IN THE ZGOUNDER DATABASE

Sequence	Hole ID	Easting Mine Grid (m)	Northing Mine Grid (m)	Elevation Mine Grid (m)	Length (m)	Year	Data Cut-off Date Mineral Resource Estimation	Hole Type
T1014	LT_47_cmpl_2150	276,176	420,328	2,155	9.21	1980s	15-02-2021	T28
T1015	LT_48_cmpl_2000	276,252	420,347	2,008	20.71	1980s	15-02-2021	T28
T1016	LT_48_cmpl_2025	275,916	420,298	2,025	12.08	1980s	15-02-2021	T28
T1017	LT_48_cmpl_2150	276,177	420,330	2,155	17.09	1980s	15-02-2021	T28
T1018	LT_49_cmpl_2000	276,244	420,343	2,008	20.54	1980s	15-02-2021	T28
T1019	LT_49_cmpl_2025	275,927	420,302	2,025	9.67	1980s	15-02-2021	T28
T1020	LT_49_cmpl_2150	276,155	420,350	2,155	20.15	1980s	15-02-2021	T28
T1021	LT_5_cmpl_1925	275,806	420,306	1,925	12.94	1980s	15-02-2021	T28
T1022	LT_5_cmpl_2000	275,928	420,304	2,005	5.92	1980s	15-02-2021	T28
T1023	LT_5_cmpl_2025	275,799	420,292	2,025	13.46	1980s	15-02-2021	T28
T1024	LT_5_cmpl_2087	275,999	420,307	2,087	15.19	1980s	15-02-2021	T28
T1025	LT_5_cmpl_2150	276,140	420,372	2,155	2.95	1980s	15-02-2021	T28
T1026	LT_5_cmplt_1975	275,925	420,306	1,975	20.38	1980s	15-02-2021	T28
T1027	LT_5_cmplt_2033_37	275,956	420,294	2,037	15.04	1980s	15-02-2021	T28
T1028	LT_5_cmplt_2050	275,919	420,295	2,050	1.62	1980s	15-02-2021	T28
T1029	LT_5_cmplt_2062	275,938	420,300	2,062	11.93	1980s	15-02-2021	T28
T1030	LT_5_cmplt_2100	276,011	420,333	2,097	15.17	1980s	15-02-2021	T28
T1031	LT_50_cmpl_2000	276,268	420,348	2,008	20.31	1980s	15-02-2021	T28
T1032	LT_50_cmpl_2025	275,932	420,295	2,025	13.49	1980s	15-02-2021	T28
T1033	LT_50_cmpl_2150	276,147	420,349	2,155	19.58	1980s	15-02-2021	T28
T1034	LT_51_cmpl_2000	276,268	420,345	2,008	19.60	1980s	15-02-2021	T28
T1035	LT_51_cmpl_2025	275,942	420,295	2,025	15.22	1980s	15-02-2021	T28
T1036	LT_51_cmpl_2150	276,146	420,340	2,155	9.21	1980s	15-02-2021	T28
T1037	LT_52_cmpl_2000	276,287	420,348	2,008	19.27	1980s	15-02-2021	T28
T1038	LT_52_cmpl_2025	275,937	420,300	2,025	10.54	1980s	15-02-2021	T28

TABLE APPENDIX G-1
UPDATED COLLAR LOCATIONS FOR HOLES IN THE ZGOUNDER DATABASE

Sequence	Hole ID	Easting Mine Grid (m)	Northing Mine Grid (m)	Elevation Mine Grid (m)	Length (m)	Year	Data Cut-off Date Mineral Resource Estimation	Hole Type
T1039	LT_52_cmpl_2150	276,148	420,326	2,155	15.27	1980s	15-02-2021	T28
T1040	LT_53_cmpl_2000	276,304	420,350	2,008	19.70	1980s	15-02-2021	T28
T1041	LT_53_cmpl_2025	275,948	420,298	2,025	9.23	1980s	15-02-2021	T28
T1042	LT_54_cmpl_2000	276,323	420,345	2,008	18.89	1980s	15-02-2021	T28
T1043	LT_54_cmpl_2025	275,950	420,296	2,025	12.34	1980s	15-02-2021	T28
T1044	LT_55_cmpl_2000	276,328	420,346	2,008	20.07	1980s	15-02-2021	T28
T1045	LT_55_cmpl_2025	275,960	420,295	2,025	9.26	1980s	15-02-2021	T28
T1046	LT_56_cmpl_2000	276,311	420,351	2,008	19.53	1980s	15-02-2021	T28
T1047	LT_56_cmpl_2025	275,968	420,296	2,025	10.11	1980s	15-02-2021	T28
T1048	LT_57_cmpl_2000	276,296	420,353	2,009	19.88	1980s	15-02-2021	T28
T1049	LT_57_cmpl_2025	275,957	420,299	2,025	9.05	1980s	15-02-2021	T28
T1050	LT_58_cmpl_2000	276,282	420,351	2,009	19.70	1980s	15-02-2021	T28
T1051	LT_58_cmpl_2025	275,964	420,299	2,025	14.94	1980s	15-02-2021	T28
T1052	LT_59_cmpl_2025	275,970	420,302	2,025	15.09	1980s	15-02-2021	T28
T1053	LT_6_cmpl_1925	275,808	420,308	1,925	21.85	1980s	15-02-2021	T28
T1054	LT_6_cmpl_2000	275,994	420,312	2,004	6.37	1980s	15-02-2021	T28
T1055	LT_6_cmpl_2025	275,803	420,288	2,025	13.63	1980s	15-02-2021	T28
T1056	LT_6_cmpl_2087	276,000	420,315	2,087	19.89	1980s	15-02-2021	T28
T1057	LT_6_cmpl_2150	276,141	420,372	2,155	4.68	1980s	15-02-2021	T28
T1058	LT_6_cmplt_1975	275,927	420,306	1,975	20.05	1980s	15-02-2021	T28
T1059	LT_6_cmplt_2033_37	275,957	420,298	2,037	10.47	1980s	15-02-2021	T28
T1060	LT_6_cmplt_2050	275,928	420,294	2,050	13.61	1980s	15-02-2021	T28
T1061	LT_6_cmplt_2062	275,950	420,301	2,062	10.41	1980s	15-02-2021	T28
T1062	LT_6_cmplt_2100	276,011	420,324	2,095	11.78	1980s	15-02-2021	T28
T1063	LT_60_cmpl_2025	275,978	420,303	2,025	15.07	1980s	15-02-2021	T28

TABLE APPENDIX G-1
UPDATED COLLAR LOCATIONS FOR HOLES IN THE ZGOUNDER DATABASE

Sequence	Hole ID	Easting Mine Grid (m)	Northing Mine Grid (m)	Elevation Mine Grid (m)	Length (m)	Year	Data Cut-off Date Mineral Resource Estimation	Hole Type
T1064	LT_61_cmpl_2025	275,975	420,297	2,025	15.01	1980s	15-02-2021	T28
T1065	LT_62_cmpl_2025	275,989	420,298	2,025	4.75	1980s	15-02-2021	T28
T1066	LT_63_cmpl_2025	275,987	420,301	2,025	5.01	1980s	15-02-2021	T28
T1067	LT_64_cmpl_2025	275,996	420,300	2,025	12.42	1980s	15-02-2021	T28
T1068	LT_65_cmpl_2025	275,997	420,302	2,025	11.66	1980s	15-02-2021	T28
T1069	LT_66_cmpl_2025	275,989	420,301	2,025	15.23	1980s	15-02-2021	T28
T1070	LT_7_cmpl_1925	275,820	420,309	1,925	15.97	1980s	15-02-2021	T28
T1071	LT_7_cmpl_2025	275,807	420,283	2,025	6.50	1980s	15-02-2021	T28
T1072	LT_7_cmpl_2150	276,153	420,352	2,155	12.76	1980s	15-02-2021	T28
T1073	LT_7_cmplt_1975	275,952	420,302	1,975	10.64	1980s	15-02-2021	T28
T1074	LT_7_cmplt_2033_37	275,939	420,298	2,037	14.95	1980s	15-02-2021	T28
T1075	LT_7_cmplt_2050	275,941	420,294	2,050	15.17	1980s	15-02-2021	T28
T1076	LT_7_cmplt_2062	275,951	420,305	2,062	11.96	1980s	15-02-2021	T28
T1077	LT_8_cmpl_1925	275,844	420,310	1,925	19.93	1980s	15-02-2021	T28
T1078	LT_8_cmpl_2025	275,805	420,283	2,025	14.97	1980s	15-02-2021	T28
T1079	LT_8_cmpl_2150	276,158	420,360	2,155	13.61	1980s	15-02-2021	T28
T1080	LT_8_cmplt_1975	275,949	420,316	1,975	19.92	1980s	15-02-2021	T28
T1081	LT_8_cmplt_2033_37	275,938	420,303	2,037	11.82	1980s	15-02-2021	T28
T1082	LT_8_cmplt_2050	275,950	420,296	2,050	10.44	1980s	15-02-2021	T28
T1083	LT_8_cmplt_2062	275,938	420,308	2,062	14.98	1980s	15-02-2021	T28
T1084	LT_85_cmplt_2050	276,123	420,315	2,056	17.88	1980s	15-02-2021	T28
T1085	LT_86_cmplt_2050	276,161	420,304	2,055	19.29	1980s	15-02-2021	T28
T1086	LT_87_cmplt_2050	276,168	420,305	2,054	18.58	1980s	15-02-2021	T28
T1087	LT_88_cmplt_2050	276,172	420,306	2,054	19.42	1980s	15-02-2021	T28
T1088	LT_89_cmplt_2050	276,172	420,303	2,054	14.88	1980s	15-02-2021	T28

TABLE APPENDIX G-1
UPDATED COLLAR LOCATIONS FOR HOLES IN THE ZGOUNDER DATABASE

Sequence	Hole ID	Easting Mine Grid (m)	Northing Mine Grid (m)	Elevation Mine Grid (m)	Length (m)	Year	Data Cut-off Date Mineral Resource Estimation	Hole Type
T1089	LT_9_cmpl_1925	275,856	420,312	1,925	17.87	1980s	15-02-2021	T28
T1090	LT_9_cmpl_2025	275,814	420,283	2,025	14.86	1980s	15-02-2021	T28
T1091	LT_9_cmpl_2150	276,157	420,369	2,155	14.03	1980s	15-02-2021	T28
T1092	LT_9_cmplt_1975	275,946	420,324	1,975	15.18	1980s	15-02-2021	T28
T1093	LT_9_cmplt_2033_37	275,938	420,305	2,037	14.01	1980s	15-02-2021	T28
T1094	LT_9_cmplt_2050	275,959	420,288	2,050	13.42	1980s	15-02-2021	T28
T1095	LT_9_cmplt_2062	275,951	420,314	2,062	8.86	1980s	15-02-2021	T28
T1096	LT_90_cmplt_2050	276,175	420,305	2,054	20.06	1980s	15-02-2021	T28
T1097	LT_91_cmplt_2050	276,191	420,305	2,054	14.91	1980s	15-02-2021	T28
T1098	LT_92_cmplt_2050	276,197	420,305	2,054	19.75	1980s	15-02-2021	T28
T1099	LT_93_cmplt_2050	276,199	420,305	2,054	17.63	1980s	15-02-2021	T28
T1100	LT_94_cmplt_2050	276,205	420,305	2,054	19.14	1980s	15-02-2021	T28
T1101	LT_95_cmplt_2050	276,205	420,304	2,054	14.74	1980s	15-02-2021	T28
T1102	LT1_+7_2000_RNE	276,006	420,381	2,004	25.20	1980s	15-02-2021	T28
T1103	LT1_2100(+20)M	276,251	420,330	2,097	21.60	1980s	15-02-2021	T28
T1104	LT1_2100(+7)M	276,251	420,330	2,097	25.20	1980s	15-02-2021	T28
T1105	LT10_+7_2000_RNE	276,012	420,353	2,005	19.20	1980s	15-02-2021	T28
T1106	LT2_+7_2000_RNE	276,001	420,380	2,004	21.60	1980s	15-02-2021	T28
T1107	LT2_2100(+20)M	276,251	420,336	2,097	21.60	1980s	15-02-2021	T28
T1108	LT2_2100(+7)M	276,251	420,336	2,097	25.20	1980s	15-02-2021	T28
T1109	LT3_+7_2000_RNE	276,000	420,372	2,004	25.20	1980s	15-02-2021	T28
T1110	LT3_2100(+20)M	276,249	420,337	2,097	22.80	1980s	15-02-2021	T28
T1111	LT3_2100(+7)M	276,249	420,337	2,097	25.20	1980s	15-02-2021	T28
T1112	LT4_+7_2000_RNE	275,988	420,368	2,004	19.20	1980s	15-02-2021	T28
T1113	LT4_2100(+7)M	276,249	420,330	2,097	25.20	1980s	15-02-2021	T28

TABLE APPENDIX G-1
UPDATED COLLAR LOCATIONS FOR HOLES IN THE ZGOUNDER DATABASE

Sequence	Hole ID	Easting Mine Grid (m)	Northing Mine Grid (m)	Elevation Mine Grid (m)	Length (m)	Year	Data Cut-off Date Mineral Resource Estimation	Hole Type
T1114	LT5_+20_2000_RNE	276,068	420,403	2,005	15.60	1980s	15-02-2021	T28
T1115	LT6_+20_2000_RNE	276,047	420,403	2,005	14.40	1980s	15-02-2021	T28
T1116	LT6_+7_2000_RN	276,250	420,416	2,006	21.60	1980s	15-02-2021	T28
T1117	LT7_+7_2000_RNE	275,991	420,367	2,005	19.20	1980s	15-02-2021	T28
T1118	LT8_+20_2000_RNE	276,029	420,403	2,005	15.60	1980s	15-02-2021	T28
T1119	LT9_+7_2000_RNE	275,977	420,360	2,004	21.60	1980s	15-02-2021	T28
T1120	LTY1+25	276,000	420,373	2,005	44.40	1980s	15-02-2021	T28
T1121	LTY11N+40	275,865	420,309	2,006	39.60	1980s	15-02-2021	T28
T1122	LTY11N-45	275,865	420,309	2,003	27.60	1980s	15-02-2021	T28
T1123	LTY1-25	276,000	420,373	2,003	50.40	1980s	15-02-2021	T28
T1124	LTY2+25	275,995	420,376	2,005	57.60	1980s	15-02-2021	T28
T1125	LTY21N+25	276,058	420,309	2,006	24.00	1980s	15-02-2021	T28
T1126	LTY21N+40	276,059	420,309	2,006	42.00	1980s	15-02-2021	T28
T1127	LTY21N+5	276,059	420,309	2,005	28.80	1980s	15-02-2021	T28
T1128	LTY21N-25	276,058	420,309	2,004	7.20	1980s	15-02-2021	T28
T1129	LTY21N-5	276,058	420,309	2,005	27.60	1980s	15-02-2021	T28
T1130	LTY21S+25	276,059	420,307	2,006	56.40	1980s	15-02-2021	T28
T1131	LTY21S+40	276,059	420,307	2,006	36.00	1980s	15-02-2021	T28
T1132	LTY21S+5	276,060	420,306	2,005	8.40	1980s	15-02-2021	T28
T1133	LTY21S-25	276,060	420,306	2,004	38.40	1980s	15-02-2021	T28
T1134	LTY21S-5	276,060	420,306	2,005	38.40	1980s	15-02-2021	T28
T1135	LTY2-25	275,995	420,376	2,004	51.60	1980s	15-02-2021	T28
T1136	LTY22N+25	276,103	420,317	2,006	55.20	1980s	15-02-2021	T28
T1137	LTY22N+40	276,103	420,317	2,006	39.60	1980s	15-02-2021	T28
T1138	LTY22N+5	276,103	420,317	2,006	33.60	1980s	15-02-2021	T28

TABLE APPENDIX G-1
UPDATED COLLAR LOCATIONS FOR HOLES IN THE ZGOUNDER DATABASE

Sequence	Hole ID	Easting Mine Grid (m)	Northing Mine Grid (m)	Elevation Mine Grid (m)	Length (m)	Year	Data Cut-off Date Mineral Resource Estimation	Hole Type
T1139	LTY22N-25	276,103	420,318	2,005	36.00	1980s	15-02-2021	T28
T1140	LTY22N-5	276,103	420,318	2,005	50.40	1980s	15-02-2021	T28
T1141	LTY22S+25	276,103	420,315	2,006	39.60	1980s	15-02-2021	T28
T1142	LTY22S+40	276,103	420,315	2,006	21.60	1980s	15-02-2021	T28
T1143	LTY22S+5	276,106	420,315	2,006	37.20	1980s	15-02-2021	T28
T1144	LTY22S-25	276,106	420,315	2,005	43.20	1980s	15-02-2021	T28
T1145	LTY22S-5	276,106	420,315	2,005	54.00	1980s	15-02-2021	T28
T1146	LTY23N+25	276,174	420,330	2,008	56.40	1980s	15-02-2021	T28
T1147	LTY23N+40	276,175	420,329	2,008	39.60	1980s	15-02-2021	T28
T1148	LTY23N+5	276,174	420,330	2,007	44.40	1980s	15-02-2021	T28
T1149	LTY23N-25	276,174	420,331	2,006	21.60	1980s	15-02-2021	T28
T1150	LTY23N-5	276,174	420,331	2,007	48.00	1980s	15-02-2021	T28
T1151	LTY23S-25	276,176	420,328	2,006	51.60	1980s	15-02-2021	T28
T1152	LTY23S-5	276,176	420,328	2,007	10.80	1980s	15-02-2021	T28
T1153	LTY24N+25	276,208	420,337	2,009	60.00	1980s	15-02-2021	T28
T1154	LTY24N+40	276,208	420,337	2,009	48.00	1980s	15-02-2021	T28
T1155	LTY24N+5	276,209	420,338	2,008	42.00	1980s	15-02-2021	T28
T1156	LTY24N-25	276,210	420,338	2,007	54.00	1980s	15-02-2021	T28
T1157	LTY24N-5	276,209	420,338	2,008	50.40	1980s	15-02-2021	T28
T1158	LTY24S+25	276,211	420,335	2,009	60.00	1980s	15-02-2021	T28
T1159	LTY24S+40	276,210	420,335	2,009	48.00	1980s	15-02-2021	T28
T1160	LTY24S+5	276,211	420,334	2,007	24.00	1980s	15-02-2021	T28
T1161	LTY24S-25	276,211	420,334	2,007	39.60	1980s	15-02-2021	T28
T1162	LTY24S-5	276,211	420,334	2,008	38.40	1980s	15-02-2021	T28
T1163	LTY3+20	276,283	420,358	2,009	57.60	1980s	15-02-2021	T28

TABLE APPENDIX G-1
UPDATED COLLAR LOCATIONS FOR HOLES IN THE ZGOUNDER DATABASE

Sequence	Hole ID	Easting Mine Grid (m)	Northing Mine Grid (m)	Elevation Mine Grid (m)	Length (m)	Year	Data Cut-off Date Mineral Resource Estimation	Hole Type
T1164	LTY4-10	276,282	420,357	2,008	7.20	1980s	15-02-2021	T28
T1165	LTY4-20	276,282	420,357	2,008	51.60	1980s	15-02-2021	T28
T1166	LTYW1+0	275,784	420,406	2,007	55.20	1980s	15-02-2021	T28
T1167	LTYW1+23	275,785	420,406	2,007	54.00	1980s	15-02-2021	T28
T1168	LTYW1+38	275,785	420,406	2,008	60.00	1980s	15-02-2021	T28
T1169	LTYW1+7	275,784	420,406	2,007	30.00	1980s	15-02-2021	T28
T1170	LTYW1-10	275,784	420,406	2,007	54.00	1980s	15-02-2021	T28
T1171	LTYW1-27	275,784	420,406	2,006	28.80	1980s	15-02-2021	T28
T1172	LTYW2+25	275,714	420,460	2,004	54.00	1980s	15-02-2021	T28
T1173	LTYW2+40	275,714	420,460	2,004	50.00	1980s	15-02-2021	T28
T1174	LTYW2+5	275,715	420,461	2,003	44.40	1980s	15-02-2021	T28
T1175	LTYW2-25	275,715	420,461	2,002	31.20	1980s	15-02-2021	T28
T1176	LTYW2-5	275,715	420,461	2,003	50.00	1980s	15-02-2021	T28
T1177	P11_LT1(+20)M	275,863	420,297	2,004	21.60		15-02-2021	T28
T1178	P11_LT1(+5)M	275,863	420,297	2,004	24.00		15-02-2021	T28
T1179	P11_LT2(+20)M	275,867	420,296	2,005	24.00		15-02-2021	T28
T1180	P11_LT2(+5)M	275,867	420,296	2,005	8.40		15-02-2021	T28
T1181	P11_LT3(+20)M	275,867	420,306	2,005	21.60		15-02-2021	T28
T1182	P-ZG-15-01	276,590	420,361	2,247	351.60		15-02-2021	T28
T1183	P-ZG-15-02	275,551	420,302	2,027	353.50		15-02-2021	T28
T1184	SONDAGE Y - 16 - 6	275,785	420,373	2,002	15.60	2016	15-02-2021	T28
T1185	SONDAGE Y-16-02	275,780	420,364	2,002	42.00	2016	15-02-2021	T28
T1186	SONDAGE Y-16-03	275,777	420,366	2,002	43.20	2016	15-02-2021	T28
T1187	SONDAGE Y-16-04	275,777	420,366	2,002	33.60	2016	15-02-2021	T28
T1188	SONDAGE Y-16-05	275,777	420,366	2,002	42.00	2016	15-02-2021	T28

TABLE APPENDIX G-1
UPDATED COLLAR LOCATIONS FOR HOLES IN THE ZGOUNDER DATABASE

Sequence	Hole ID	Easting Mine Grid (m)	Northing Mine Grid (m)	Elevation Mine Grid (m)	Length (m)	Year	Data Cut-off Date Mineral Resource Estimation	Hole Type
T1189	SONDAGE Y-16-07	275,780	420,364	2,002	18.00	2016	15-02-2021	T28
T1190	SONDAGE Y-16-7	275,783	420,365	2,002	12.00	2016	15-02-2021	T28
T1191	SONDAGET28-16-24	276,307	420,381	2,100	49.20	2016	15-02-2021	T28
T1192	SONDAGET28-16-48	275,855	420,402	2,000	21.60	2016	15-02-2021	T28
T1193	SONDAGE-Y-16-01	275,780	420,364	2,002	39.60	2016	15-02-2021	T28
T1194	ST28-17-1	275,681	420,283	2,001	24.00	2017	15-02-2021	T28
T1195	ST28-17-10	275,672	420,370	2,011	22.80	2017	15-02-2021	T28
T1196	ST28-17-12	275,659	420,401	2,015	24.00	2017	15-02-2021	T28
T1197	ST28-17-13	275,645	420,425	2,016	14.40	2017	15-02-2021	T28
T1198	S-T28-17-13	275,719	420,407	2,043	19.20	2017	15-02-2021	T28
T1199	ST28-17-14	275,645	420,426	2,016	14.40	2017	15-02-2021	T28
T1200	S-T28-17-14	275,719	420,407	2,043	19.20	2017	15-02-2021	T28
T1201	ST28-17-15	275,645	420,488	2,026	24.00	2017	15-02-2021	T28
T1202	S-T28-17-15	275,719	420,407	2,043	19.20	2017	15-02-2021	T28
T1203	ST28-17-16	275,657	420,511	2,031	24.00	2017	15-02-2021	T28
T1204	S-T28-17-17	275,747	420,399	2,047	22.80	2017	15-02-2021	T28
T1205	ST28-17-2	275,681	420,284	2,001	24.00	2017	15-02-2021	T28
T1206	S-T28-17-25	275,799	420,404	2,052	15.60	2017	15-02-2021	T28
T1207	S-T28-17-26	275,799	420,404	2,052	19.20	2017	15-02-2021	T28
T1208	S-T28-17-27	275,799	420,404	2,052	24.00	2017	15-02-2021	T28
T1209	ST28-17-3	275,677	420,301	2,002	24.00	2017	15-02-2021	T28
T1210	S-T28-17-37	275,816	420,409	2,052	9.60	2017	15-02-2021	T28
T1211	S-T28-17-38	275,816	420,409	2,052	12.00	2017	15-02-2021	T28
T1212	S-T28-17-39	275,816	420,409	2,052	16.80	2017	15-02-2021	T28
T1213	ST28-17-4	275,677	420,302	2,002	24.00	2017	15-02-2021	T28

TABLE APPENDIX G-1
UPDATED COLLAR LOCATIONS FOR HOLES IN THE ZGOUNDER DATABASE

Sequence	Hole ID	Easting Mine Grid (m)	Northing Mine Grid (m)	Elevation Mine Grid (m)	Length (m)	Year	Data Cut-off Date Mineral Resource Estimation	Hole Type
T1214	ST28-17-5	275,676	420,310	2,000	18.00	2017	15-02-2021	T28
T1215	ST28-17-6	275,676	420,317	2,002	24.00	2017	15-02-2021	T28
T1216	ST28-17-7	275,672	420,345	2,005	24.00	2017	15-02-2021	T28
T1217	ST28-17-9	275,672	420,370	2,011	24.00	2017	15-02-2021	T28
T1218	T28-10-15	275,880	420,381	2,001	10.80	2015	15-02-2021	T28
T1219	T28-1-15	275,826	420,378	2,004	13.20	2015	15-02-2021	T28
T1220	T28-14-15	275,878	420,314	2,001	15.60	2015	15-02-2021	T28
T1221	T28-15-34	275,880	420,362	2,000	10.80	2015	15-02-2021	T28
T1222	T28-16-01	275,893	420,358	2,000	16.80	2016	15-02-2021	T28
T1223	T28-16-02	275,890	420,357	2,000	16.80	2016	15-02-2021	T28
T1224	T28-16-03	275,893	420,362	2,000	16.80	2016	15-02-2021	T28
T1225	T28-16-04	275,886	420,354	2,000	16.80	2016	15-02-2021	T28
T1226	T28-16-05	275,883	420,348	2,000	16.80	2016	15-02-2021	T28
T1227	T28-16-06	275,877	420,348	2,000	16.80	2016	15-02-2021	T28
T1228	T28-16-07	275,900	420,371	2,000	16.80	2016	15-02-2021	T28
T1229	T28-16-10	275,876	420,367	2,012	21.60	2016	15-02-2021	T28
T1230	T28-16-11	275,876	420,367	2,012	21.60	2016	15-02-2021	T28
T1231	T28-16-12	275,877	420,368	2,012	18.00	2016	15-02-2021	T28
T1232	T28-16-13	276,222	420,369	2,100	18.00	2016	15-02-2021	T28
T1233	T28-16-14	276,222	420,370	2,100	16.80	2016	15-02-2021	T28
T1234	T28-16-16	276,225	420,370	2,100	18.00	2016	15-02-2021	T28
T1235	T28-16-17	276,245	420,367	2,100	18.00	2016	15-02-2021	T28
T1236	T28-16-18	276,248	420,367	2,100	36.00	2016	15-02-2021	T28
T1237	T28-16-19	276,246	420,361	2,100	28.80	2016	15-02-2021	T28
T1238	T28-16-20	276,248	420,362	2,100	36.00	2016	15-02-2021	T28

TABLE APPENDIX G-1
UPDATED COLLAR LOCATIONS FOR HOLES IN THE ZGOUNDER DATABASE

Sequence	Hole ID	Easting Mine Grid (m)	Northing Mine Grid (m)	Elevation Mine Grid (m)	Length (m)	Year	Data Cut-off Date Mineral Resource Estimation	Hole Type
T1239	T28-16-21	276,275	420,373	2,100	36.00	2016	15-02-2021	T28
T1240	T28-16-22	276,277	420,373	2,100	36.00	2016	15-02-2021	T28
T1241	T28-16-23	276,306	420,380	2,100	36.00	2016	15-02-2021	T28
T1242	T28-16-25	276,309	420,380	2,100	36.00	2016	15-02-2021	T28
T1243	T28-16-26	276,298	420,338	2,100	36.00	2016	15-02-2021	T28
T1244	T28-16-27	276,300	420,340	2,100	36.00	2016	15-02-2021	T28
T1245	T28-16-28	276,324	420,337	2,100	44.40	2016	15-02-2021	T28
T1246	T28-16-32	275,932	420,396	2,000	21.60	2016	15-02-2021	T28
T1247	T28-16-33	275,924	420,398	2,000	24.00	2016	15-02-2021	T28
T1248	T28-16-34	275,896	420,370	2,003	21.60	2016	15-02-2021	T28
T1249	T28-16-35	275,897	420,369	2,002	21.60	2016	15-02-2021	T28
T1250	T28-16-36	275,854	420,363	2,002	9.60	2016	15-02-2021	T28
T1251	T28-16-37	276,305	420,308	2,100	31.20	2016	15-02-2021	T28
T1252	T28-16-38 N 2100	276,308	420,307	2,100	31.20	2016	15-02-2021	T28
T1253	T28-16-39	276,170	420,333	2,100	7.20	2016	15-02-2021	T28
T1254	T28-16-40	276,169	420,332	2,100	21.60	2016	15-02-2021	T28
T1255	T28-16-41	276,355	420,312	2,100	31.20	2016	15-02-2021	T28
T1256	T28-16-42	276,332	420,306	2,100	19.20	2016	15-02-2021	T28
T1257	T28-16-43	276,330	420,311	2,100	25.20	2016	15-02-2021	T28
T1258	T28-16-49	275,854	420,404	2,000	21.60	2016	15-02-2021	T28
T1259	T28-16-50	275,852	420,404	2,000	14.40	2016	15-02-2021	T28
T1260	T28-16-51	275,850	420,401	2,000	21.60	2016	15-02-2021	T28
T1261	T28-16-53	275,810	420,371	2,000	16.80	2016	15-02-2021	T28
T1262	T28-16-54	275,811	420,370	2,000	18.00	2016	15-02-2021	T28
T1263	T28-16-55	275,812	420,373	2,000	18.00	2016	15-02-2021	T28

TABLE APPENDIX G-1
UPDATED COLLAR LOCATIONS FOR HOLES IN THE ZGOUNDER DATABASE

Sequence	Hole ID	Easting Mine Grid (m)	Northing Mine Grid (m)	Elevation Mine Grid (m)	Length (m)	Year	Data Cut-off Date Mineral Resource Estimation	Hole Type
T1264	T28-16-56	275,851	420,360	2,000	16.80	2016	15-02-2021	T28
T1265	T28-16-57	275,851	420,365	2,000	14.40	2016	15-02-2021	T28
T1266	T28-16-58	275,851	420,347	2,000	16.80	2016	15-02-2021	T28
T1267	T28-16-59	275,876	420,367	2,017	16.80	2016	15-02-2021	T28
T1268	T28-16-60	275,877	420,368	2,017	10.80	2016	15-02-2021	T28
T1269	T28-16-61	275,875	420,368	2,017	27.60	2016	15-02-2021	T28
T1270	T28-16-62	275,877	420,368	2,017	25.20	2016	15-02-2021	T28
T1271	T28-16-64	275,875	420,369	2,017	9.60	2016	15-02-2021	T28
T1272	T28-16-66	275,877	420,369	2,017	24.00	2016	15-02-2021	T28
T1273	T28-16-69	275,876	420,368	2,022	15.60	2016	15-02-2021	T28
T1274	T28-16-70	275,876	420,368	2,022	19.20	2016	15-02-2021	T28
T1275	T28-16-72	275,876	420,368	2,022	18.00	2016	15-02-2021	T28
T1276	T28-16-73	275,876	420,368	2,022	16.80	2016	15-02-2021	T28
T1277	T28-16-74	275,876	420,368	2,022	3.60	2016	15-02-2021	T28
T1278	T28-16-75	275,743	420,407	2,022	24.00	2016	15-02-2021	T28
T1279	T28-16-76	275,743	420,406	2,022	30.00	2016	15-02-2021	T28
T1280	T28-16-77	275,742	420,406	2,022	21.60	2016	15-02-2021	T28
T1281	T28-16-78	275,742	420,407	2,022	22.80	2016	15-02-2021	T28
T1282	T28-16-86	275,809	420,401	2,002	21.60	2016	15-02-2021	T28
T1283	T28-16-87	275,809	420,400	2,002	21.60	2016	15-02-2021	T28
T1284	T28-16-88	275,745	420,409	2,003	16.80	2016	15-02-2021	T28
T1285	T28-16-89	275,744	420,409	2,003	19.20	2016	15-02-2021	T28
T1286	T28-16-90	275,749	420,406	2,003	21.60	2016	15-02-2021	T28
T1287	T28-16-91	275,746	420,407	2,003	21.60	2016	15-02-2021	T28
T1288	T28-19-01	275,927	420,370	1,979	19.20	2019	15-02-2021	T28

TABLE APPENDIX G-1
UPDATED COLLAR LOCATIONS FOR HOLES IN THE ZGOUNDER DATABASE

Sequence	Hole ID	Easting Mine Grid (m)	Northing Mine Grid (m)	Elevation Mine Grid (m)	Length (m)	Year	Data Cut-off Date Mineral Resource Estimation	Hole Type
T1289	T28-19-02	275,919	420,371	1,979	14.40	2019	15-02-2021	T28
T1290	T28-19-03	275,910	420,376	1,979	24.00	2019	15-02-2021	T28
T1291	T28-19-04	275,912	420,373	1,979	18.00	2019	15-02-2021	T28
T1292	T28-19-06	275,932	420,385	1,979	24.00	2019	15-02-2021	T28
T1293	T28-19-09	275,912	420,378	1,979	21.60	2019	15-02-2021	T28
T1294	T28-19-10	275,935	420,377	1,979	21.60	2019	15-02-2021	T28
T1295	T28-19-11	275,926	420,397	1,979	12.00	2019	15-02-2021	T28
T1296	T28-19-12	275,927	420,396	1,979	3.60	2019	15-02-2021	T28
T1297	T28-19-13	275,876	420,358	1,979	9.60	2019	15-02-2021	T28
T1298	T28-19-14	275,885	420,357	1,979	21.60	2019	15-02-2021	T28
T1299	T28-19-15	275,884	420,362	1,979	15.60	2019	15-02-2021	T28
T1300	T28-19-16	275,879	420,354	1,979	10.80	2019	15-02-2021	T28
T1301	T28-19-17	275,877	420,362	1,979	16.80	2019	15-02-2021	T28
T1302	T28-19-19	275,883	420,354	1,979	14.40	2019	15-02-2021	T28
T1303	T28-19-20	275,867	420,362	1,979	12.00	2019	15-02-2021	T28
T1304	T28-19-21	275,871	420,362	1,979	10.80	2019	15-02-2021	T28
T1305	T28-19-22	275,871	420,358	1,979	19.20	2019	15-02-2021	T28
T1306	T28-19-23	275,900	420,384	1,979	22.80	2019	15-02-2021	T28
T1307	T28-19-24	275,901	420,382	1,979	22.80	2019	15-02-2021	T28
T1308	T28-19-25	275,871	420,345	1,979	24.00	2019	15-02-2021	T28
T1309	T28-19-27	275,850	420,352	1,979	19.20	2019	15-02-2021	T28
T1310	T28-19-29	275,862	420,365	1,979	15.60	2019	15-02-2021	T28
T1311	T28-19-30	275,840	420,363	1,979	14.40	2019	15-02-2021	T28
T1312	T28-19-31	275,840	420,360	1,979	18.00	2019	15-02-2021	T28
T1313	T28-2000-N100	275,933	420,402	2,008	15.60		15-02-2021	T28

TABLE APPENDIX G-1
UPDATED COLLAR LOCATIONS FOR HOLES IN THE ZGOUNDER DATABASE

Sequence	Hole ID	Easting Mine Grid (m)	Northing Mine Grid (m)	Elevation Mine Grid (m)	Length (m)	Year	Data Cut-off Date Mineral Resource Estimation	Hole Type
T1314	T28-2000-N101	275,935	420,404	2,008	19.20		15-02-2021	T28
T1315	T28-2000-N102	275,934	420,401	2,008	18.00		15-02-2021	T28
T1316	T28-2000-N103	275,886	420,354	2,004	24.00		15-02-2021	T28
T1317	T28-2000-N105	275,886	420,354	2,004	19.20		15-02-2021	T28
T1318	T28-2000-N106	275,798	420,403	2,004	24.00		15-02-2021	T28
T1319	T28-2000-N107	275,761	420,402	2,004	21.60		15-02-2021	T28
T1320	T28-2000-N108	275,778	420,405	2,004	22.80		15-02-2021	T28
T1321	T28-2000-N109	275,763	420,406	2,004	24.00		15-02-2021	T28
T1322	T28-2000-N110	275,763	420,406	2,004	24.00		15-02-2021	T28
T1323	T28-2000-N111	275,775	420,405	2,004	27.60		15-02-2021	T28
T1324	T28-2000-N96	275,799	420,393	2,002	22.80		15-02-2021	T28
T1325	T28-2000-N97	275,799	420,391	2,002	24.00		15-02-2021	T28
T1326	T28-2000-N98	275,799	420,390	2,002	24.00		15-02-2021	T28
T1327	T28-2000-N99	275,936	420,402	2,008	27.60		15-02-2021	T28
T1328	T28-20-1975-01	275,824	420,366	1,979	12.00	2020	15-02-2021	T28
T1329	T28-20-1975-02	275,857	420,375	1,979	12.00	2020	15-02-2021	T28
T1330	T28-20-1975-03	275,923	420,319	1,978	12.00	2020	15-02-2021	T28
T1331	T28-20-1975-04	275,923	420,320	1,978	16.80	2020	15-02-2021	T28
T1332	T28-20-1975-05	275,923	420,318	1,978	16.80	2020	15-02-2021	T28
T1333	T28-20-1975-06	275,928	420,322	1,978	12.00	2020	15-02-2021	T28
T1334	T28-20-1975-07	275,832	420,374	1,979	8.40	2020	15-02-2021	T28
T1335	T28-20-1975-08	275,829	420,377	1,978	14.40	2020	15-02-2021	T28
T1336	T28-20-1975-09	275,826	420,375	1,978	14.40	2020	15-02-2021	T28
T1337	T28-20-1975-10	275,827	420,373	1,978	12.00	2020	15-02-2021	T28
T1338	T28-20-1975-100	275,827	420,256	1,979	21.60	2020	15-02-2021	T28

TABLE APPENDIX G-1
UPDATED COLLAR LOCATIONS FOR HOLES IN THE ZGOUNDER DATABASE

Sequence	Hole ID	Easting Mine Grid (m)	Northing Mine Grid (m)	Elevation Mine Grid (m)	Length (m)	Year	Data Cut-off Date Mineral Resource Estimation	Hole Type
T1339	T28-20-1975-100bis	275,827	420,256	1,979	18.00	2020	15-02-2021	T28
T1340	T28-20-1975-101	275,830	420,260	1,979	14.40	2020	15-02-2021	T28
T1341	T28-20-1975-102	275,822	420,256	1,979	18.00	2020	15-02-2021	T28
T1342	T28-20-1975-103	275,820	420,255	1,979	16.80	2020	15-02-2021	T28
T1343	T28-20-1975-104	275,831	420,265	1,979	15.60	2020	15-02-2021	T28
T1344	T28-20-1975-104bis	275,831	420,265	1,979	15.60	2020	15-02-2021	T28
T1345	T28-20-1975-105	275,833	420,269	1,979	16.80	2020	15-02-2021	T28
T1346	T28-20-1975-106	275,864	420,291	1,979	24.00	2020	15-02-2021	T28
T1347	T28-20-1975-107	275,862	420,288	1,979	24.00	2020	15-02-2021	T28
T1348	T28-20-1975-108	275,859	420,285	1,979	24.00	2020	15-02-2021	T28
T1349	T28-20-1975-109	275,856	420,284	1,979	24.00	2020	15-02-2021	T28
T1350	T28-20-1975-11	275,818	420,370	1,978	14.40	2020	15-02-2021	T28
T1351	T28-20-1975-110	275,864	420,289	1,979	24.00	2020	15-02-2021	T28
T1352	T28-20-1975-111	275,858	420,286	1,980	22.80	2020	15-02-2021	T28
T1353	T28-20-1975-112	275,870	420,293	1,979	19.20	2020	15-02-2021	T28
T1354	T28-20-1975-113	275,874	420,293	1,979	24.00	2020	15-02-2021	T28
T1355	T28-20-1975-114	275,877	420,293	1,979	24.00	2020	15-02-2021	T28
T1356	T28-20-1975-115	275,874	420,293	1,979	24.00	2020	15-02-2021	T28
T1357	T28-20-1975-116	275,883	420,292	1,980	24.00	2020	15-02-2021	T28
T1358	T28-20-1975-116bis	275,883	420,292	1,980	26.40	2020	15-02-2021	T28
T1359	T28-20-1975-117	275,886	420,292	1,979	26.40	2020	15-02-2021	T28
T1360	T28-20-1975-118	275,890	420,293	1,979	26.40	2020	15-02-2021	T28
T1361	T28-20-1975-119	275,893	420,293	1,979	26.40	2020	15-02-2021	T28
T1362	T28-20-1975-12	275,935	420,324	1,978	18.00	2020	15-02-2021	T28
T1363	T28-20-1975-120	275,896	420,293	1,979	24.00	2020	15-02-2021	T28

TABLE APPENDIX G-1
UPDATED COLLAR LOCATIONS FOR HOLES IN THE ZGOUNDER DATABASE

Sequence	Hole ID	Easting Mine Grid (m)	Northing Mine Grid (m)	Elevation Mine Grid (m)	Length (m)	Year	Data Cut-off Date Mineral Resource Estimation	Hole Type
T1364	T28-20-1975-121	275,899	420,294	1,979	24.00	2020	15-02-2021	T28
T1365	T28-20-1975-122	275,877	420,297	1,980	26.40	2020	15-02-2021	T28
T1366	T28-20-1975-123	275,899	420,300	1,979	26.40	2020	15-02-2021	T28
T1367	T28-20-1975-123bis	275,900	420,300	1,980	16.80	2020	15-02-2021	T28
T1368	T28-20-1975-124	275,903	420,301	1,979	26.40	2020	15-02-2021	T28
T1369	T28-20-1975-124bis	275,903	420,301	1,980	13.20	2020	15-02-2021	T28
T1370	T28-20-1975-125	275,983	420,312	1,980	13.20	2020	15-02-2021	T28
T1371	T28-20-1975-126	275,981	420,313	1,980	26.40	2020	15-02-2021	T28
T1372	T28-20-1975-127	275,981	420,316	1,980	16.80	2020	15-02-2021	T28
T1373	T28-20-1975-128	275,981	420,318	1,980	13.20	2020	15-02-2021	T28
T1374	T28-20-1975-129	275,985	420,318	1,980	15.60	2020	15-02-2021	T28
T1375	T28-20-1975-13	275,878	420,330	1,979	22.80	2020	15-02-2021	T28
T1376	T28-20-1975-130	275,985	420,322	1,980	21.60	2020	15-02-2021	T28
T1377	T28-20-1975-131	275,985	420,329	1,980	22.80	2020	15-02-2021	T28
T1378	T28-20-1975-132	275,989	420,333	1,980	21.60	2020	15-02-2021	T28
T1379	T28-20-1975-133	275,991	420,332	1,980	21.60	2020	15-02-2021	T28
T1380	T28-20-1975-134	275,786	420,370	1,981	18.00	2020	15-02-2021	T28
T1381	T28-20-1975-135	275,786	420,368	1,981	8.40	2020	15-02-2021	T28
T1382	T28-20-1975-136	275,784	420,365	1,981	19.20	2020	15-02-2021	T28
T1383	T28-20-1975-137	275,788	420,371	1,981	18.00	2020	15-02-2021	T28
T1384	T28-20-1975-138	275,791	420,368	1,980	20.40	2020	15-02-2021	T28
T1385	T28-20-1975-138bis	275,788	420,371	1,981	21.60	2020	15-02-2021	T28
T1386	T28-20-1975-139	275,779	420,357	1,981	19.20	2020	15-02-2021	T28
T1387	T28-20-1975-139bis	275,778	420,359	1,981	20.40	2020	15-02-2021	T28
T1388	T28-20-1975-139s	275,783	420,357	1,981	20.40	2020	15-02-2021	T28

TABLE APPENDIX G-1
UPDATED COLLAR LOCATIONS FOR HOLES IN THE ZGOUNDER DATABASE

Sequence	Hole ID	Easting Mine Grid (m)	Northing Mine Grid (m)	Elevation Mine Grid (m)	Length (m)	Year	Data Cut-off Date Mineral Resource Estimation	Hole Type
T1389	T28-20-1975-14	275,880	420,325	1,979	19.20	2020	15-02-2021	T28
T1390	T28-20-1975-15	275,907	420,361	1,978	14.40	2020	15-02-2021	T28
T1391	T28-20-1975-151	275,952	420,316	1,979	18.00	2020	15-02-2021	T28
T1392	T28-20-1975-16	275,907	420,361	1,979	18.00	2020	15-02-2021	T28
T1393	T28-20-1975-17	275,876	420,329	1,978	14.40	2020	15-02-2021	T28
T1394	T28-20-1975-177	275,816	420,289	1,978	21.60	2020	15-02-2021	T28
T1395	T28-20-1975-178	275,808	420,294	1,978	8.40	2020	15-02-2021	T28
T1396	T28-20-1975-178bis	275,808	420,294	1,978	14.40	2020	15-02-2021	T28
T1397	T28-20-1975-18	275,879	420,317	1,978	16.80	2020	15-02-2021	T28
T1398	T28-20-1975-19	275,918	420,319	1,978	18.00	2020	15-02-2021	T28
T1399	T28-20-1975-20	275,912	420,319	1,978	15.60	2020	15-02-2021	T28
T1400	T28-20-1975-21	275,907	420,320	1,978	10.80	2020	15-02-2021	T28
T1401	T28-20-1975-22	275,900	420,304	1,978	12.00	2020	15-02-2021	T28
T1402	T28-20-1975-23	275,899	420,304	1,978	12.00	2020	15-02-2021	T28
T1403	T28-20-1975-24	275,901	420,301	1,979	12.00	2020	15-02-2021	T28
T1404	T28-20-1975-25	275,871	420,311	1,978	12.00	2020	15-02-2021	T28
T1405	T28-20-1975-26	275,873	420,310	1,978	12.00	2020	15-02-2021	T28
T1406	T28-20-1975-27	275,871	420,312	1,978	8.40	2020	15-02-2021	T28
T1407	T28-20-1975-28	275,842	420,332	1,978	22.80	2020	15-02-2021	T28
T1408	T28-20-1975-29	275,843	420,332	1,978	24.00	2020	15-02-2021	T28
T1409	T28-20-1975-30	275,841	420,332	1,978	24.00	2020	15-02-2021	T28
T1410	T28-20-1975-31	275,840	420,275	1,978	9.60	2020	15-02-2021	T28
T1411	T28-20-1975-32	275,840	420,275	1,978	21.60	2020	15-02-2021	T28
T1412	T28-20-1975-33	275,840	420,275	1,978	9.60	2020	15-02-2021	T28
T1413	T28-20-1975-34	275,825	420,293	1,978	14.40	2020	15-02-2021	T28

TABLE APPENDIX G-1
UPDATED COLLAR LOCATIONS FOR HOLES IN THE ZGOUNDER DATABASE

Sequence	Hole ID	Easting Mine Grid (m)	Northing Mine Grid (m)	Elevation Mine Grid (m)	Length (m)	Year	Data Cut-off Date Mineral Resource Estimation	Hole Type
T1414	T28-20-1975-35	275,825	420,293	1,978	15.60	2020	15-02-2021	T28
T1415	T28-20-1975-36	275,837	420,270	1,978	21.60	2020	15-02-2021	T28
T1416	T28-20-1975-37	275,837	420,269	1,978	21.60	2020	15-02-2021	T28
T1417	T28-20-1975-38	275,814	420,293	1,978	18.00	2020	15-02-2021	T28
T1418	T28-20-1975-39	275,938	420,321	1,988	6.00	2020	15-02-2021	T28
T1419	T28-20-1975-40	275,936	420,321	1,988	4.80	2020	15-02-2021	T28
T1420	T28-20-1975-41	275,941	420,321	1,989	6.00	2020	15-02-2021	T28
T1421	T28-20-1975-42	275,933	420,321	1,988	6.00	2020	15-02-2021	T28
T1422	T28-20-1975-43	275,928	420,323	1,987	6.00	2020	15-02-2021	T28
T1423	T28-20-1975-44	275,928	420,323	1,987	6.00	2020	15-02-2021	T28
T1424	T28-20-1975-45	275,928	420,319	1,988	6.00	2020	15-02-2021	T28
T1425	T28-20-1975-46	275,939	420,325	1,989	6.00	2020	15-02-2021	T28
T1426	T28-20-1975-47	275,940	420,318	1,988	6.00	2020	15-02-2021	T28
T1427	T28-20-1975-48	275,938	420,318	1,987	6.00	2020	15-02-2021	T28
T1428	T28-20-1975-49	275,833	420,298	1,978	12.00	2020	15-02-2021	T28
T1429	T28-20-1975-50	275,825	420,297	1,978	18.00	2020	15-02-2021	T28
T1430	T28-20-1975-51	275,848	420,298	1,978	14.40	2020	15-02-2021	T28
T1431	T28-20-1975-52	275,852	420,298	1,978	6.00	2020	15-02-2021	T28
T1432	T28-20-1975-53	275,837	420,374	1,980	18.00	2020	15-02-2021	T28
T1433	T28-20-1975-54	275,838	420,374	1,980	19.20	2020	15-02-2021	T28
T1434	T28-20-1975-55	275,813	420,369	1,980	15.60	2020	15-02-2021	T28
T1435	T28-20-1975-56	275,814	420,369	1,980	14.40	2020	15-02-2021	T28
T1436	T28-20-1975-57	275,798	420,365	1,980	20.40	2020	15-02-2021	T28
T1437	T28-20-1975-58	275,797	420,365	1,980	19.20	2020	15-02-2021	T28
T1438	T28-20-1975-59	275,792	420,363	1,980	19.20	2020	15-02-2021	T28

TABLE APPENDIX G-1
UPDATED COLLAR LOCATIONS FOR HOLES IN THE ZGOUNDER DATABASE

Sequence	Hole ID	Easting Mine Grid (m)	Northing Mine Grid (m)	Elevation Mine Grid (m)	Length (m)	Year	Data Cut-off Date Mineral Resource Estimation	Hole Type
T1439	T28-20-1975-60	275,790	420,362	1,980	15.60	2020	15-02-2021	T28
T1440	T28-20-1975-61	275,790	420,363	1,980	18.00	2020	15-02-2021	T28
T1441	T28-20-1975-62	275,791	420,360	1,980	15.60	2020	15-02-2021	T28
T1442	T28-20-1975-63	275,796	420,361	1,980	19.20	2020	15-02-2021	T28
T1443	T28-20-1975-64	275,802	420,267	1,978	6.00	2020	15-02-2021	T28
T1444	T28-20-1975-65	275,803	420,266	1,978	7.20	2020	15-02-2021	T28
T1445	T28-20-1975-66	275,806	420,263	1,978	10.80	2020	15-02-2021	T28
T1446	T28-20-1975-67	275,806	420,262	1,978	10.80	2020	15-02-2021	T28
T1447	T28-20-1975-68	275,805	420,274	1,978	12.00	2020	15-02-2021	T28
T1448	T28-20-1975-69	275,805	420,272	1,978	7.20	2020	15-02-2021	T28
T1449	T28-20-1975-70	275,803	420,269	1,978	14.40	2020	15-02-2021	T28
T1450	T28-20-1975-71	275,806	420,262	1,978	22.80	2020	15-02-2021	T28
T1451	T28-20-1975-72	275,807	420,261	1,978	20.40	2020	15-02-2021	T28
T1452	T28-20-1975-73	275,811	420,258	1,978	20.40	2020	15-02-2021	T28
T1453	T28-20-1975-74	275,812	420,258	1,978	16.80	2020	15-02-2021	T28
T1454	T28-20-1975-75	275,988	420,310	1,978	24.00	2020	15-02-2021	T28
T1455	T28-20-1975-76	275,989	420,310	1,979	24.00	2020	15-02-2021	T28
T1456	T28-20-1975-77	275,988	420,309	1,979	18.00	2020	15-02-2021	T28
T1457	T28-20-1975-78	276,000	420,302	1,979	12.00	2020	15-02-2021	T28
T1458	T28-20-1975-79	276,002	420,302	1,979	18.00	2020	15-02-2021	T28
T1459	T28-20-1975-80	275,998	420,291	1,980	24.00	2020	15-02-2021	T28
T1460	T28-20-1975-81	275,990	420,284	1,980	24.00	2020	15-02-2021	T28
T1461	T28-20-1975-82	275,996	420,286	1,981	24.00	2020	15-02-2021	T28
T1462	T28-20-1975-83	275,990	420,281	1,981	14.40	2020	15-02-2021	T28
T1463	T28-20-1975-84	275,994	420,278	1,981	21.60	2020	15-02-2021	T28

TABLE APPENDIX G-1
UPDATED COLLAR LOCATIONS FOR HOLES IN THE ZGOUNDER DATABASE

Sequence	Hole ID	Easting Mine Grid (m)	Northing Mine Grid (m)	Elevation Mine Grid (m)	Length (m)	Year	Data Cut-off Date Mineral Resource Estimation	Hole Type
T1464	T28-20-1975-85	275,973	420,306	1,979	24.00	2020	15-02-2021	T28
T1465	T28-20-1975-87	275,975	420,307	1,979	26.40	2020	15-02-2021	T28
T1466	T28-20-1975-88	275,794	420,254	1,978	19.20	2020	15-02-2021	T28
T1467	T28-20-1975-89	275,795	420,257	1,978	14.40	2020	15-02-2021	T28
T1468	T28-20-1975-90	275,798	420,262	1,978	16.80	2020	15-02-2021	T28
T1469	T28-20-1975-91	275,814	420,264	1,986	19.20	2020	15-02-2021	T28
T1470	T28-20-1975-91 Bis	275,814	420,264	1,986	20.40	2020	15-02-2021	T28
T1471	T28-20-1975-92	275,814	420,264	1,986	19.20	2020	15-02-2021	T28
T1472	T28-20-1975-93	275,813	420,265	1,986	21.60	2020	15-02-2021	T28
T1473	T28-20-1975-93 Bis	275,813	420,265	1,986	22.80	2020	15-02-2021	T28
T1474	T28-20-1975-94	275,812	420,264	1,986	20.40	2020	15-02-2021	T28
T1475	T28-20-1975-95	275,812	420,264	1,986	22.80	2020	15-02-2021	T28
T1476	T28-20-1975-95 Bis	275,812	420,264	1,986	21.60	2020	15-02-2021	T28
T1477	T28-20-1975-96	275,812	420,263	1,986	22.80	2020	15-02-2021	T28
T1478	T28-20-1975-98	275,814	420,263	1,986	21.60	2020	15-02-2021	T28
T1479	T28-20-1975-99	275,830	420,256	1,979	21.60	2020	15-02-2021	T28
T1480	T28-20-1975-99bis	275,830	420,256	1,979	18.00	2020	15-02-2021	T28
T1481	T28-20-2000-140	276,239	420,350	2,007	22.80	2020	15-02-2021	T28
T1482	T28-20-2000-141	276,242	420,352	2,007	22.80	2020	15-02-2021	T28
T1483	T28-20-2000-142	276,247	420,347	2,007	22.80	2020	15-02-2021	T28
T1484	T28-20-2000-143	276,254	420,348	2,008	8.40	2020	15-02-2021	T28
T1485	T28-20-2000-144	276,260	420,348	2,008	28.40	2020	15-02-2021	T28
T1486	T28-20-2000-145	276,265	420,348	2,008	24.00	2020	15-02-2021	T28
T1487	T28-20-2000-146	276,269	420,349	2,008	24.00	2020	15-02-2021	T28
T1488	T28-20-2000-147	276,225	420,315	2,007	22.80	2020	15-02-2021	T28

TABLE APPENDIX G-1
UPDATED COLLAR LOCATIONS FOR HOLES IN THE ZGOUNDER DATABASE

Sequence	Hole ID	Easting Mine Grid (m)	Northing Mine Grid (m)	Elevation Mine Grid (m)	Length (m)	Year	Data Cut-off Date Mineral Resource Estimation	Hole Type
T1489	T28-20-2000-148	276,224	420,320	2,007	21.60	2020	15-02-2021	T28
T1490	T28-20-2000-149	276,224	420,324	2,007	22.80	2020	15-02-2021	T28
T1491	T28-20-2000-170	276,224	420,334	2,007	22.80	2020	15-02-2021	T28
T1492	T28-20-2000-171	276,227	420,314	2,007	18.00	2020	15-02-2021	T28
T1493	T28-20-2000-172	276,227	420,320	2,007	22.80	2020	15-02-2021	T28
T1494	T28-20-2000-173	276,226	420,326	2,007	22.80	2020	15-02-2021	T28
T1495	T28-20-2000-174	276,226	420,330	2,007	22.80	2020	15-02-2021	T28
T1496	T28-20-2030-152	275,814	420,439	2,031	26.40	2020	15-02-2021	T28
T1497	T28-20-2030-153	275,815	420,439	2,031	26.40	2020	15-02-2021	T28
T1498	T28-20-2030-154	275,815	420,439	2,031	26.40	2020	15-02-2021	T28
T1499	T28-20-2030-155	275,815	420,432	2,031	26.40	2020	15-02-2021	T28
T1500	T28-20-2030-156	275,814	420,425	2,031	26.40	2020	15-02-2021	T28
T1501	T28-20-2030-157	275,813	420,417	2,031	20.40	2020	15-02-2021	T28
T1502	T28-20-2030-158	275,812	420,410	2,031	26.40	2020	15-02-2021	T28
T1503	T28-20-2030-159	275,811	420,401	2,031	26.40	2020	15-02-2021	T28
T1504	T28-20-2030-161	275,810	420,394	2,031	7.20	2020	15-02-2021	T28
T1505	T28-20-2030-162	275,809	420,386	2,031	26.40	2020	15-02-2021	T28
T1506	T28-20-2030-164	275,808	420,376	2,031	8.40	2020	15-02-2021	T28
T1507	T28-20-2030-165	275,813	420,437	2,031	26.40	2020	15-02-2021	T28
T1508	T28-20-2030-166	275,812	420,432	2,031	24.00	2020	15-02-2021	T28
T1509	T28-20-2030-167	275,811	420,426	2,031	13.20	2020	15-02-2021	T28
T1510	T28-20-2100-1	276,374	420,314	2,100	25.20	2020	15-02-2021	T28
T1511	T28-20-2100-10	276,406	420,319	2,100	24.00	2020	15-02-2021	T28
T1512	T28-20-2100-11	276,360	420,316	2,100	25.20	2020	15-02-2021	T28
T1513	T28-20-2100-11bis	276,360	420,316	2,100	24.00	2020	15-02-2021	T28

TABLE APPENDIX G-1
UPDATED COLLAR LOCATIONS FOR HOLES IN THE ZGOUNDER DATABASE

Sequence	Hole ID	Easting Mine Grid (m)	Northing Mine Grid (m)	Elevation Mine Grid (m)	Length (m)	Year	Data Cut-off Date Mineral Resource Estimation	Hole Type
T1514	T28-20-2100-12	276,369	420,318	2,100	16.80	2020	15-02-2021	T28
T1515	T28-20-2100-12bis	276,369	420,318	2,100	21.60	2020	15-02-2021	T28
T1516	T28-20-2100-13	276,360	420,317	2,100	21.60	2020	15-02-2021	T28
T1517	T28-20-2100-14	276,360	420,317	2,100	25.20	2020	15-02-2021	T28
T1518	T28-20-2100-17	276,265	420,367	2,098	24.00	2020	15-02-2021	T28
T1519	T28-20-2100-17bis	276,265	420,367	2,098	26.40	2020	15-02-2021	T28
T1520	T28-20-2100-18	276,354	420,382	2,098	25.20	2020	15-02-2021	T28
T1521	T28-20-2100-18bis	276,354	420,382	2,098	27.60	2020	15-02-2021	T28
T1522	T28-20-2100-19	276,358	420,384	2,098	25.20	2020	15-02-2021	T28
T1523	T28-20-2100-19bis	276,358	420,384	2,098	26.40	2020	15-02-2021	T28
T1524	T28-20-2100-1bis	276,374	420,314	2,100	20.40	2020	15-02-2021	T28
T1525	T28-20-2100-2	276,374	420,315	2,100	25.20	2020	15-02-2021	T28
T1526	T28-20-2100-20	276,328	420,372	2,098	26.40	2020	15-02-2021	T28
T1527	T28-20-2100-20bis	276,328	420,372	2,098	20.40	2020	15-02-2021	T28
T1528	T28-20-2100-21	276,374	420,387	2,099	19.20	2020	15-02-2021	T28
T1529	T28-20-2100-21bis	276,374	420,387	2,099	26.40	2020	15-02-2021	T28
T1530	T28-20-2100-22	276,397	420,389	2,100	26.40	2020	15-02-2021	T28
T1531	T28-20-2100-22bis	276,397	420,389	2,100	27.60	2020	15-02-2021	T28
T1532	T28-20-2100-23	276,395	420,391	2,099	21.60	2020	15-02-2021	T28
T1533	T28-20-2100-23bis	276,395	420,391	2,099	27.60	2020	15-02-2021	T28
T1534	T28-20-2100-24	276,396	420,389	2,099	12.00	2020	15-02-2021	T28
T1535	T28-20-2100-24bis	276,396	420,389	2,099	21.60	2020	15-02-2021	T28
T1536	T28-20-2100-25	276,415	420,392	2,100	18.00	2020	15-02-2021	T28
T1537	T28-20-2100-25bis	276,415	420,392	2,100	19.20	2020	15-02-2021	T28
T1538	T28-20-2100-26	276,416	420,392	2,100	21.60	2020	15-02-2021	T28

TABLE APPENDIX G-1
UPDATED COLLAR LOCATIONS FOR HOLES IN THE ZGOUNDER DATABASE

Sequence	Hole ID	Easting Mine Grid (m)	Northing Mine Grid (m)	Elevation Mine Grid (m)	Length (m)	Year	Data Cut-off Date Mineral Resource Estimation	Hole Type
T1539	T28-20-2100-26bis	276,416	420,392	2,100	19.20	2020	15-02-2021	T28
T1540	T28-20-2100-27	276,415	420,391	2,099	18.00	2020	15-02-2021	T28
T1541	T28-20-2100-27bis	276,415	420,391	2,099	18.00	2020	15-02-2021	T28
T1542	T28-20-2100-28	276,415	420,396	2,099	12.00	2020	15-02-2021	T28
T1543	T28-20-2100-28bis	276,415	420,396	2,099	18.00	2020	15-02-2021	T28
T1544	T28-20-2100-29	276,416	420,394	2,099	18.00	2020	15-02-2021	T28
T1545	T28-20-2100-29bis	276,416	420,394	2,099	21.60	2020	15-02-2021	T28
T1546	T28-20-2100-2bis	276,374	420,315	2,100	22.80	2020	15-02-2021	T28
T1547	T28-20-2100-3	276,370	420,315	2,100	16.80	2020	15-02-2021	T28
T1548	T28-20-2100-3bis	276,370	420,315	2,100	24.00	2020	15-02-2021	T28
T1549	T28-20-2100-4	276,408	420,336	2,100	20.40	2020	15-02-2021	T28
T1550	T28-20-2100-4bis	276,408	420,336	2,100	24.00	2020	15-02-2021	T28
T1551	T28-20-2100-5	276,412	420,340	2,100	25.20	2020	15-02-2021	T28
T1552	T28-20-2100-5bis	276,412	420,340	2,100	16.80	2020	15-02-2021	T28
T1553	T28-20-2100-8	276,419	420,316	2,100	24.00	2020	15-02-2021	T28
T1554	T28-20-2100-8bis	276,419	420,316	2,100	12.00	2020	15-02-2021	T28
T1555	T28-20-2100-9	276,408	420,320	2,100	27.60	2020	15-02-2021	T28
T1556	T28-20-25	275,877	420,314	2,000	12.00	2015	15-02-2021	T28
T1557	T28-20-28	275,868	420,362	2,000	13.20	2015	15-02-2021	T28
T1558	T28-2030-1	275,879	420,379	2,030	26.40	2016	15-02-2021	T28
T1559	T28-2030-2	275,865	420,375	2,030	20.40	2016	15-02-2021	T28
T1560	T28-21-2030-01	275,810	420,418	2,031	26.40	2021	15-02-2021	T28
T1561	T28-21-2030-02	275,810	420,411	2,031	26.40	2021	15-02-2021	T28
T1562	T28-21-2030-03	275,809	420,405	2,031	12.00	2021	15-02-2021	T28
T1563	T28-21-2030-04	275,807	420,398	2,031	26.40	2021	15-02-2021	T28

TABLE APPENDIX G-1
UPDATED COLLAR LOCATIONS FOR HOLES IN THE ZGOUNDER DATABASE

Sequence	Hole ID	Easting Mine Grid (m)	Northing Mine Grid (m)	Elevation Mine Grid (m)	Length (m)	Year	Data Cut-off Date Mineral Resource Estimation	Hole Type
T1564	T28-21-2030-05	275,807	420,390	2,031	14.40	2021	15-02-2021	T28
T1565	T28-21-2030-06	275,805	420,383	2,031	15.60	2021	15-02-2021	T28
T1566	T28-21-2030-08	275,804	420,370	2,031	12.00	2021	15-02-2021	T28
T1567	T28-21-2030-09	275,867	420,369	2,032	21.60	2021	15-02-2021	T28
T1568	T28-5-15	275,839	420,381	2,004	8.40	2015	15-02-2021	T28
T1569	T28-8-15	275,880	420,377	2,001	10.80	2015	15-02-2021	T28
T1673	T28-21-1975-112	276,049	420,312	1,978	26.40	2021	23-11-21	T28
T1674	T28-21-1975-113	276,056	420,312	1,978	26.40	2021	23-11-21	T28
T1675	T28-21-1975-114	276,063	420,312	1,978	26.40	2021	23-11-21	T28
T1676	T28-21-1975-115	276,069	420,312	1,978	26.40	2021	23-11-21	T28
T1677	T28-21-1975-116	276,056	420,307	1,978	26.40	2021	23-11-21	T28
T1678	T28-21-1975-117	276,063	420,307	1,978	25.20	2021	23-11-21	T28
T1679	T28-21-1975-118	276,070	420,308	1,978	26.40	2021	23-11-21	T28
T1680	T28-21-1975-119	276,078	420,309	1,978	24.00	2021	23-11-21	T28
T1681	T28-21-1975-120	276,076	420,312	1,978	26.40	2021	23-11-21	T28
T1670	T28-21-2000-109	276,288	420,351	2,006	19.20	2021	23-11-21	T28
T1671	T28-21-2000-110	276,286	420,353	2,006	19.20	2021	23-11-21	T28
T1672	T28-21-2000-111	276,286	420,360	2,006	19.20	2021	23-11-21	T28
T1682	T28-21-2030-122	275,926	420,386	2,031	26.40	2021	23-11-21	T28
T1683	T28-21-2030-123	275,937	420,389	2,031	26.40	2021	23-11-21	T28
T1684	T28-21-2030-124	275,953	420,391	2,031	26.40	2021	23-11-21	T28
T1685	T28-21-2030-125	275,964	420,394	2,031	26.40	2021	23-11-21	T28
T1686	T28-21-2030-126	275,973	420,397	2,031	15.60	2021	23-11-21	T28
T1687	T28-21-2030-127	275,985	420,399	2,031	25.20	2021	23-11-21	T28
T1688	T28-21-2030-128	275,999	420,402	2,031	26.40	2021	23-11-21	T28

TABLE APPENDIX G-1
UPDATED COLLAR LOCATIONS FOR HOLES IN THE ZGOUNDER DATABASE

Sequence	Hole ID	Easting Mine Grid (m)	Northing Mine Grid (m)	Elevation Mine Grid (m)	Length (m)	Year	Data Cut-off Date Mineral Resource Estimation	Hole Type
T1689	T28-21-2030-129	276,006	420,409	2,031	26.40	2021	23-11-21	T28
T1690	T28-21-2030-130	276,014	420,410	2,031	26.40	2021	23-11-21	T28
T1691	T28-21-2030-131	276,020	420,411	2,031	26.40	2021	23-11-21	T28
T1692	T28-21-2030-132	276,022	420,406	2,031	26.40	2021	23-11-21	T28
T1734	T28-21-1975-151	275,828	420,327	1,981	22.80	2021	23-11-21	T28
T1735	T28-21-1975-152	275,830	420,322	1,981	18.00	2021	23-11-21	T28
T1736	T28-21-1975-153	275,830	420,322	1,981	13.20	2021	23-11-21	T28
T1740	T28-21-1975-157	275,840	420,286	1,983	21.60	2021	23-11-21	T28
T1741	T28-21-1975-222	276,111	420,311	1,979	24.00	2021	23-11-21	T28
T1742	T28-21-1975-223	276,102	420,317	1,979	24.00	2021	23-11-21	T28
T1743	T28-21-1975-223bis	276,102	420,317	1,979	20.40	2021	23-11-21	T28
T1744	T28-21-1975-224	276,100	420,318	1,979	24.00	2021	23-11-21	T28
T1745	T28-21-1975-224bis	276,100	420,318	1,979	24.00	2021	23-11-21	T28
T1746	T28-21-1975-225	276,119	420,305	1,979	20.40	2021	23-11-21	T28
T1747	T28-21-1975-226	276,099	420,318	1,979	24.00	2021	23-11-21	T28
T1748	T28-21-1975-226bis	276,099	420,318	1,979	22.80	2021	23-11-21	T28
T1749	T28-21-1975-227	276,105	420,308	1,979	24.00	2021	23-11-21	T28
T1750	T28-21-1975-228	276,092	420,307	1,979	24.00	2021	23-11-21	T28
T1751	T28-21-1975-229	276,084	420,307	1,979	24.00	2021	23-11-21	T28
T1752	T28-21-1975-230	276,123	420,311	1,979	24.00	2021	23-11-21	T28
T1753	T28-21-1975-231	276,117	420,304	1,979	20.40	2021	23-11-21	T28
T1754	T28-21-1975-232	276,105	420,312	1,979	24.00	2021	23-11-21	T28
T1755	T28-21-1975-233	276,022	420,291	1,979	24.00	2021	23-11-21	T28
T1756	T28-21-1975-234	276,022	420,290	1,979	24.00	2021	23-11-21	T28
T1757	T28-21-1975-235	276,024	420,288	1,979	24.00	2021	23-11-21	T28

TABLE APPENDIX G-1
UPDATED COLLAR LOCATIONS FOR HOLES IN THE ZGOUNDER DATABASE

Sequence	Hole ID	Easting Mine Grid (m)	Northing Mine Grid (m)	Elevation Mine Grid (m)	Length (m)	Year	Data Cut-off Date Mineral Resource Estimation	Hole Type
T1758	T28-21-1975-236	276,133	420,308	1,978	24.00	2021	23-11-21	T28
T1759	T28-21-1975-236bis	276,133	420,308	1,978	21.60	2021	23-11-21	T28
T1760	T28-21-1975-237	276,094	420,329	1,979	22.80	2021	23-11-21	T28
T1761	T28-21-1975-237bis	276,094	420,329	1,979	21.60	2021	23-11-21	T28
T1762	T28-21-1975-238	276,096	420,329	1,979	19.20	2021	23-11-21	T28
T1763	T28-21-1975-238bis	276,096	420,329	1,979	21.60	2021	23-11-21	T28
T1764	T28-21-1975-239	276,096	420,327	1,979	21.60	2021	23-11-21	T28
T1765	T28-21-1975-239bis	276,096	420,327	1,979	27.60	2021	23-11-21	T28
T1766	T28-21-1975-240	276,094	420,324	1,979	21.60	2021	23-11-21	T28
T1767	T28-21-1975-240bis	276,094	420,324	1,979	27.60	2021	23-11-21	T28
T1768	T28-21-1975-241	276,059	420,297	1,978	27.60	2021	23-11-21	T28
T1769	T28-21-1975-241bis	276,059	420,297	1,978	27.60	2021	23-11-21	T28
T1770	T28-21-1975-242	276,062	420,301	1,978	24.00	2021	23-11-21	T28
T1771	T28-21-1975-242bis	276,062	420,301	1,978	18.00	2021	23-11-21	T28
T1772	T28-21-1975-243	275,817	420,310	1,978	26.40	2021	23-11-21	T28
T1773	T28-21-1975-243bis	275,817	420,310	1,978	26.40	2021	23-11-21	T28
T1774	T28-21-1975-244	275,828	420,308	1,978	26.40	2021	23-11-21	T28
T1775	T28-21-1975-245	275,816	420,309	1,978	26.40	2021	23-11-21	T28
T1776	T28-21-1975-245bis	275,816	420,309	1,978	26.40	2021	23-11-21	T28
T1777	T28-21-1975-246	275,816	420,307	1,978	26.40	2021	23-11-21	T28
T1778	T28-21-1975-246bis	275,816	420,307	1,978	26.40	2021	23-11-21	T28
T1779	T28-21-1975-247	275,823	420,305	1,978	25.20	2021	23-11-21	T28
T1780	T28-21-1975-248	275,824	420,309	1,978	12.00	2021	23-11-21	T28
T1781	T28-21-1975-249	276,128	420,302	1,979	26.40	2021	23-11-21	T28
T1782	T28-21-1975-249bis	276,128	420,302	1,979	25.20	2021	23-11-21	T28

TABLE APPENDIX G-1
UPDATED COLLAR LOCATIONS FOR HOLES IN THE ZGOUNDER DATABASE

Sequence	Hole ID	Easting Mine Grid (m)	Northing Mine Grid (m)	Elevation Mine Grid (m)	Length (m)	Year	Data Cut-off Date Mineral Resource Estimation	Hole Type
T1783	T28-21-1975-250	276,136	420,300	1,979	26.40	2021	23-11-21	T28
T1784	T28-21-1975-250bis	276,136	420,300	1,979	26.40	2021	23-11-21	T28
T1785	T28-21-1975-251	276,144	420,306	1,979	26.40	2021	23-11-21	T28
T1786	T28-21-1975-251bis	276,144	420,306	1,979	15.60	2021	23-11-21	T28
T1787	T28-21-1975-252	276,144	420,311	1,979	19.20	2021	23-11-21	T28
T1788	T28-21-1975-252bis	276,144	420,311	1,979	26.40	2021	23-11-21	T28
T1789	T28-21-1975-253	276,144	420,315	1,979	26.40	2021	23-11-21	T28
T1790	T28-21-1975-253bis	276,144	420,315	1,979	26.40	2021	23-11-21	T28
T1791	T28-21-1975-254	276,145	420,320	1,979	26.40	2021	23-11-21	T28
T1792	T28-21-1975-254bis	276,145	420,320	1,979	25.20	2021	23-11-21	T28
T1793	T28-21-1975-255	276,145	420,324	1,979	24.00	2021	23-11-21	T28
T1794	T28-21-1975-255bis	276,145	420,324	1,979	26.40	2021	23-11-21	T28
T1795	T28-21-1975-256	276,143	420,324	1,979	26.40	2021	23-11-21	T28
T1796	T28-21-1975-256bis	276,143	420,324	1,979	26.40	2021	23-11-21	T28
T1797	T28-21-1975-257	276,141	420,323	1,979	26.40	2021	23-11-21	T28
T1798	T28-21-1975-257bis	276,141	420,323	1,979	26.40	2021	23-11-21	T28
T1799	T28-21-1975-258	276,141	420,320	1,979	25.20	2021	23-11-21	T28
T1800	T28-21-1975-258bis	276,141	420,320	1,979	25.20	2021	23-11-21	T28
T1801	T28-21-1975-259	276,140	420,315	1,979	18.00	2021	23-11-21	T28
T1802	T28-21-1975-259bis	276,140	420,315	1,979	25.20	2021	23-11-21	T28
T1804	T28-21-1975-260bis	276,140	420,312	1,979	26.40	2021	23-11-21	T28
T1805	T28-21-1975-261	276,139	420,307	1,979	8.40	2021	23-11-21	T28
T1806	T28-21-1975-261bis	276,139	420,307	1,979	19.20	2021	23-11-21	T28
T1590	T28-21-1975-29	275,780	420,283	1,977	14.40	2021	23-11-21	T28
T1591	T28-21-1975-30	275,764	420,373	1,980	20.40	2021	23-11-21	T28

TABLE APPENDIX G-1
UPDATED COLLAR LOCATIONS FOR HOLES IN THE ZGOUNDER DATABASE

Sequence	Hole ID	Easting Mine Grid (m)	Northing Mine Grid (m)	Elevation Mine Grid (m)	Length (m)	Year	Data Cut-off Date Mineral Resource Estimation	Hole Type
T1592	T28-21-1975-31	275,761	420,373	1,980	20.40	2021	23-11-21	T28
T1593	T28-21-1975-33	275,764	420,365	1,980	8.40	2021	23-11-21	T28
T1594	T28-21-1975-34	275,767	420,367	1,980	19.20	2021	23-11-21	T28
T1595	T28-21-1975-35	275,818	420,376	1,980	15.60	2021	23-11-21	T28
T1596	T28-21-1975-36	275,815	420,377	1,980	18.00	2021	23-11-21	T28
T1597	T28-21-1975-37	275,813	420,375	1,980	13.20	2021	23-11-21	T28
T1598	T28-21-1975-38	275,767	420,369	1,980	12.00	2021	23-11-21	T28
T1599	T28-21-1975-39	275,777	420,280	1,977	15.60	2021	23-11-21	T28
T1600	T28-21-1975-40	275,778	420,278	1,977	26.40	2021	23-11-21	T28
T1601	T28-21-1975-41	275,781	420,273	1,977	26.40	2021	23-11-21	T28
T1602	T28-21-1975-42	275,783	420,270	1,977	26.40	2021	23-11-21	T28
T1603	T28-21-1975-43	275,790	420,284	1,977	26.40	2021	23-11-21	T28
T1629	T28-21-1975-69	276,046	420,306	1,979	25.20	2021	23-11-21	T28
T1630	T28-21-1975-70	276,051	420,307	1,979	25.20	2021	23-11-21	T28
T1631	T28-21-1975-71	276,041	420,304	1,979	25.20	2021	23-11-21	T28
T1632	T28-21-1975-72	276,035	420,304	1,979	19.50	2021	23-11-21	T28
T1633	T28-21-1975-73	276,030	420,304	1,979	25.20	2021	23-11-21	T28
T1634	T28-21-1975-74	276,025	420,303	1,979	25.20	2021	23-11-21	T28
T1635	T28-21-1975-75	276,019	420,303	1,979	25.20	2021	23-11-21	T28
T1636	T28-21-1975-76	276,013	420,302	1,979	24.00	2021	23-11-21	T28
T1637	T28-21-1975-77	276,007	420,302	1,979	26.40	2021	23-11-21	T28
T1638	T28-21-1975-78	275,784	420,282	1,978	20.40	2021	23-11-21	T28
T1639	T28-21-1975-79	275,781	420,286	1,978	21.60	2021	23-11-21	T28
T1640	T28-21-1975-80	275,779	420,290	1,978	20.40	2021	23-11-21	T28
T1641	T28-21-1975-81	275,778	420,295	1,978	16.80	2021	23-11-21	T28

TABLE APPENDIX G-1
UPDATED COLLAR LOCATIONS FOR HOLES IN THE ZGOUNDER DATABASE

Sequence	Hole ID	Easting Mine Grid (m)	Northing Mine Grid (m)	Elevation Mine Grid (m)	Length (m)	Year	Data Cut-off Date Mineral Resource Estimation	Hole Type
T1642	T28-21-1975-82	275,776	420,296	1,978	26.40	2021	23-11-21	T28
T1643	T28-21-1975-83	275,775	420,295	1,978	22.80	2021	23-11-21	T28
T1644	T28-21-1975-84	275,776	420,290	1,978	26.40	2021	23-11-21	T28
T1645	T28-21-1975-85	275,777	420,286	1,978	8.40	2021	23-11-21	T28
T1646	T28-21-1975-86	275,862	420,307	1,978	21.60	2021	23-11-21	T28
T1647	T28-21-1975-87	275,868	420,311	1,978	26.40	2021	23-11-21	T28
T1648	T28-21-1975-88	275,873	420,318	1,987	25.20	2021	23-11-21	T28
T1649	T28-21-1975-89	275,870	420,313	1,987	20.40	2021	23-11-21	T28
T1650	T28-21-1975-90	275,867	420,307	1,987	20.40	2021	23-11-21	T28
T1651	T28-21-1975-91	275,871	420,304	1,987	24.00	2021	23-11-21	T28
T1652	T28-21-1975-92	275,878	420,303	1,987	19.20	2021	23-11-21	T28
T1653	T28-21-1975-93	275,887	420,304	1,987	22.80	2021	23-11-21	T28
T1660	T28-21-1988-100	276,061	420,296	1,989	20.40	2021	23-11-21	T28
T1661	T28-21-1988-101	276,039	420,293	1,989	7.20	2021	23-11-21	T28
T1663	T28-21-1988-102	276,040	420,300	1,989	12.00	2021	23-11-21	T28
T1574	T28-21-1988-14	276,089	420,306	1,988	18.00	2021	23-11-21	T28
T1579	T28-21-1988-18	276,093	420,308	1,989	15.60	2021	23-11-21	T28
T1580	T28-21-1988-19	276,083	420,308	1,989	22.80	2021	23-11-21	T28
T1581	T28-21-1988-20	276,078	420,309	1,989	13.20	2021	23-11-21	T28
T1582	T28-21-1988-21	276,073	420,308	1,989	22.80	2021	23-11-21	T28
T1583	T28-21-1988-22	276,069	420,308	1,989	24.00	2021	23-11-21	T28
T1584	T28-21-1988-23	276,064	420,310	1,989	21.60	2021	23-11-21	T28
T1585	T28-21-1988-24	276,060	420,308	1,989	24.00	2021	23-11-21	T28
T1586	T28-21-1988-25	276,056	420,308	1,989	24.00	2021	23-11-21	T28
T1587	T28-21-1988-26	276,086	420,331	1,989	10.80	2021	23-11-21	T28

TABLE APPENDIX G-1
UPDATED COLLAR LOCATIONS FOR HOLES IN THE ZGOUNDER DATABASE

Sequence	Hole ID	Easting Mine Grid (m)	Northing Mine Grid (m)	Elevation Mine Grid (m)	Length (m)	Year	Data Cut-off Date Mineral Resource Estimation	Hole Type
T1588	T28-21-1988-27	276,095	420,309	1,989	8.40	2021	23-11-21	T28
T1589	T28-21-1988-28	276,084	420,331	1,989	24.00	2021	23-11-21	T28
T1604	T28-21-1988-44	276,101	420,311	1,989	26.40	2021	23-11-21	T28
T1605	T28-21-1988-45	276,099	420,309	1,989	26.40	2021	23-11-21	T28
T1654	T28-21-1988-94	276,041	420,285	1,989	24.00	2021	23-11-21	T28
T1655	T28-21-1988-95	276,042	420,283	1,989	21.60	2021	23-11-21	T28
T1656	T28-21-1988-96	276,045	420,283	1,989	24.00	2021	23-11-21	T28
T1657	T28-21-1988-97	276,048	420,285	1,989	15.60	2021	23-11-21	T28
T1658	T28-21-1988-98	276,054	420,289	1,989	16.80	2021	23-11-21	T28
T1659	T28-21-1988-99	276,059	420,293	1,989	19.20	2021	23-11-21	T28
T1571	T28-21-1990-11	276,102	420,364	1,991	22.80	2021	23-11-21	T28
T1572	T28-21-1990-12	276,102	420,364	1,991	25.20	2021	23-11-21	T28
T1573	T28-21-1990-13	276,106	420,366	1,991	25.20	2021	23-11-21	T28
T1575	T28-21-1990-15	276,107	420,362	1,991	24.00	2021	23-11-21	T28
T1576	T28-21-1990-16	276,093	420,365	1,991	26.40	2021	23-11-21	T28
T1577	T28-21-1990-17	276,110	420,365	1,991	24.00	2021	23-11-21	T28
T1578	T28-21-1990-17bis	276,109	420,363	1,991	25.20	2021	23-11-21	T28
T1664	T28-21-2000-103	276,290	420,328	2,006	20.40	2021	23-11-21	T28
T1665	T28-21-2000-104	276,289	420,322	2,006	30.00	2021	23-11-21	T28
T1666	T28-21-2000-105	276,286	420,327	2,006	24.00	2021	23-11-21	T28
T1667	T28-21-2000-106	276,285	420,334	2,006	21.60	2021	23-11-21	T28
T1668	T28-21-2000-107	276,285	420,340	2,006	25.20	2021	23-11-21	T28
T1669	T28-21-2000-108	276,282	420,347	2,006	28.80	2021	23-11-21	T28
T1606	T28-21-2000-46	276,230	420,329	2,006	26.40	2021	23-11-21	T28
T1607	T28-21-2000-47	276,243	420,338	2,006	26.40	2021	23-11-21	T28

TABLE APPENDIX G-1
UPDATED COLLAR LOCATIONS FOR HOLES IN THE ZGOUNDER DATABASE

Sequence	Hole ID	Easting Mine Grid (m)	Northing Mine Grid (m)	Elevation Mine Grid (m)	Length (m)	Year	Data Cut-off Date Mineral Resource Estimation	Hole Type
T1608	T28-21-2000-48	276,229	420,346	2,006	26.40	2021	23-11-21	T28
T1609	T28-21-2000-49	276,222	420,348	2,006	26.40	2021	23-11-21	T28
T1610	T28-21-2000-50	276,216	420,349	2,006	25.20	2021	23-11-21	T28
T1611	T28-21-2000-51	276,211	420,348	2,006	26.40	2021	23-11-21	T28
T1612	T28-21-2000-52	276,205	420,347	2,006	26.40	2021	23-11-21	T28
T1613	T28-21-2000-53	276,199	420,345	2,006	26.40	2021	23-11-21	T28
T1614	T28-21-2000-54	276,193	420,344	2,006	26.40	2021	23-11-21	T28
T1615	T28-21-2000-55	276,188	420,343	2,006	26.40	2021	23-11-21	T28
T1616	T28-21-2000-56	276,181	420,342	2,006	26.40	2021	23-11-21	T28
T1617	T28-21-2000-57	276,181	420,340	2,006	18.00	2021	23-11-21	T28
T1618	T28-21-2000-58	276,168	420,339	2,006	16.80	2021	23-11-21	T28
T1619	T28-21-2000-59	276,162	420,337	2,006	26.40	2021	23-11-21	T28
T1620	T28-21-2000-60	276,156	420,335	2,006	26.40	2021	23-11-21	T28
T1621	T28-21-2000-61	276,153	420,330	2,006	27.60	2021	23-11-21	T28
T1622	T28-21-2000-62	276,067	420,311	2,005	12.00	2021	23-11-21	T28
T1623	T28-21-2000-63	276,059	420,311	2,005	21.60	2021	23-11-21	T28
T1624	T28-21-2000-64	276,055	420,319	2,005	26.40	2021	23-11-21	T28
T1625	T28-21-2000-65	276,055	420,305	2,005	20.40	2021	23-11-21	T28
T1626	T28-21-2000-66	276,044	420,301	2,005	24.00	2021	23-11-21	T28
T1627	T28-21-2000-67	276,068	420,308	2,005	21.60	2021	23-11-21	T28
T1628	T28-21-2000-68	276,052	420,321	2,005	24.00	2021	23-11-21	T28
T1560	T28-21-2030-01	275,810	420,418	2,031	26.40	2021	23-11-21	T28
T1561	T28-21-2030-02	275,810	420,411	2,031	26.40	2021	23-11-21	T28
T1562	T28-21-2030-03	275,809	420,405	2,031	12.00	2021	23-11-21	T28
T1563	T28-21-2030-04	275,807	420,398	2,031	26.40	2021	23-11-21	T28

TABLE APPENDIX G-1
UPDATED COLLAR LOCATIONS FOR HOLES IN THE ZGOUNDER DATABASE

Sequence	Hole ID	Easting Mine Grid (m)	Northing Mine Grid (m)	Elevation Mine Grid (m)	Length (m)	Year	Data Cut-off Date Mineral Resource Estimation	Hole Type
T1564	T28-21-2030-05	275,807	420,390	2,031	14.40	2021	23-11-21	T28
T1565	T28-21-2030-06	275,805	420,383	2,031	15.60	2021	23-11-21	T28
T1662	T28-21-2030-07	275,804	420,375	2,031	4.80	2021	23-11-21	T28
T1566	T28-21-2030-08	275,804	420,370	2,031	12.00	2021	23-11-21	T28
T1567	T28-21-2030-09	275,867	420,369	2,032	21.60	2021	23-11-21	T28
T1570	T28-21-2030-10	275,869	420,360	2,032	14.40	2021	23-11-21	T28
T1694	T28-21-2030-134	276,030	420,401	2,031	24.00	2021	23-11-21	T28
T1695	T28-21-2100-135	276,316	420,333	2,101	19.20	2021	23-11-21	T28
T1697	T28-21-2100-137	276,331	420,330	2,101	24.00	2021	23-11-21	T28
T1698	T28-21-2100-138	276,337	420,330	2,101	26.40	2021	23-11-21	T28
T1699	T28-21-2100-139	276,344	420,330	2,101	24.00	2021	23-11-21	T28
T1700	T28-21-2100-140	276,349	420,330	2,101	26.40	2021	23-11-21	T28
T1701	T28-21-2100-141	276,351	420,330	2,101	26.40	2021	23-11-21	T28
T1702	T28-21-2100-142	276,358	420,334	2,101	26.40	2021	23-11-21	T28
T1703	T28-21-2100-143	276,359	420,337	2,101	26.40	2021	23-11-21	T28
T1704	T28-21-2100-144	276,355	420,338	2,101	26.40	2021	23-11-21	T28
T1705	T28-21-2100-144bis	276,355	420,338	2,101	22.80	2021	23-11-21	T28
T1706	T28-21-2100-145	276,358	420,326	2,101	26.40	2021	23-11-21	T28
T1707	T28-21-2100-146	276,359	420,321	2,101	26.40	2021	23-11-21	T28
T1708	T28-21-2100-147	276,353	420,334	2,101	26.40	2021	23-11-21	T28
T1709	T28-21-2100-148	276,360	420,317	2,101	24.00	2021	23-11-21	T28
T1710	T28-21-2100-149	276,361	420,312	2,101	21.60	2021	23-11-21	T28
T1711	T28-21-2100-165	276,364	420,313	2,101	26.40	2021	23-11-21	T28
T1712	T28-21-2100-166	276,369	420,314	2,101	26.40	2021	23-11-21	T28
T1713	T28-21-2100-167	276,386	420,335	2,101	25.20	2021	23-11-21	T28

TABLE APPENDIX G-1
UPDATED COLLAR LOCATIONS FOR HOLES IN THE ZGOUNDER DATABASE

Sequence	Hole ID	Easting Mine Grid (m)	Northing Mine Grid (m)	Elevation Mine Grid (m)	Length (m)	Year	Data Cut-off Date Mineral Resource Estimation	Hole Type
T1714	T28-21-2100-168	276,387	420,337	2,101	21.60	2021	23-11-21	T28
T1715	T28-21-2100-169	276,394	420,337	2,101	24.00	2021	23-11-21	T28
T1716	T28-21-2100-170	276,402	420,335	2,101	26.40	2021	23-11-21	T28
T1717	T28-21-2100-171	276,388	420,333	2,101	25.20	2021	23-11-21	T28
T1718	T28-21-2100-172	276,395	420,333	2,101	21.60	2021	23-11-21	T28
T1719	T28-21-2100-173	276,403	420,331	2,101	26.40	2021	23-11-21	T28
T1720	T28-21-2100-174	276,392	420,318	2,101	22.80	2021	23-11-21	T28
T1721	T28-21-2100-175	276,386	420,318	2,101	20.40	2021	23-11-21	T28
T1722	T28-21-2100-176	276,379	420,319	2,101	25.20	2021	23-11-21	T28
T1723	T28-21-2100-177	276,439	420,348	2,101	20.40	2021	23-11-21	T28
T1725	T28-21-2100-178	276,438	420,351	2,101	24.00	2021	23-11-21	T28
T1726	T28-21-2100-179	276,439	420,348	2,101	18.00	2021	23-11-21	T28
T1727	T28-21-2100-180	276,434	420,345	2,101	24.00	2021	23-11-21	T28
T1728	T28-21-2100-181	276,429	420,344	2,101	22.80	2021	23-11-21	T28
T1729	T28-21-2100-182	276,424	420,342	2,101	24.00	2021	23-11-21	T28
T1730	T28-21-2100-183	276,421	420,341	2,101	14.40	2021	23-11-21	T28
T1731	T28-21-2100-184	276,417	420,340	2,101	21.60	2021	23-11-21	T28
T1732	T28-21-2100-184bis	276,417	420,340	2,101	21.60	2021	23-11-21	T28
T1807	T28-21-2100-185	276,415	420,343	2,099	21.60	2021	23-11-21	T28
T1808	T28-21-2100-185bis	276,415	420,343	2,099	21.60	2021	23-11-21	T28
T1809	T28-21-2100-186	276,423	420,346	2,099	21.60	2021	23-11-21	T28
T1810	T28-21-2100-186bis	276,423	420,346	2,099	20.40	2021	23-11-21	T28
T1811	T28-21-2100-187	276,431	420,348	2,099	20.40	2021	23-11-21	T28
T1812	T28-21-2100-187bis	276,431	420,348	2,099	21.60	2021	23-11-21	T28
T1813	T28-21-2100-188	276,408	420,322	2,099	21.60	2021	23-11-21	T28

TABLE APPENDIX G-1
UPDATED COLLAR LOCATIONS FOR HOLES IN THE ZGOUNDER DATABASE

Sequence	Hole ID	Easting Mine Grid (m)	Northing Mine Grid (m)	Elevation Mine Grid (m)	Length (m)	Year	Data Cut-off Date Mineral Resource Estimation	Hole Type
T1814	T28-21-2100-188bis	276,408	420,322	2,099	21.60	2021	23-11-21	T28
T1815	T28-21-2100-189	276,408	420,326	2,099	16.80	2021	23-11-21	T28
T1816	T28-21-2100-189bis	276,407	420,326	2,099	18.00	2021	23-11-21	T28
T1817	T28-21-2125-158	276,439	420,352	2,128	25.20	2021	23-11-21	T28
T1818	T28-21-2125-159	276,440	420,353	2,128	27.60	2021	23-11-21	T28
T1819	T28-21-2125-160	276,441	420,356	2,128	26.40	2021	23-11-21	T28
T1820	T28-21-2125-161	276,435	420,358	2,128	27.60	2021	23-11-21	T28
T1821	T28-21-2125-162	276,434	420,363	2,128	27.60	2021	23-11-21	T28
T1822	T28-21-2125-163	276,435	420,368	2,128	27.60	2021	23-11-21	T28
T1823	T28-21-2125-164	276,436	420,373	2,128	27.60	2021	23-11-21	T28
T1824	T28-21-2125-190	276,357	420,340	2,129	24.00	2021	23-11-21	T28
T1825	T28-21-2125-198	276,398	420,356	2,129	18.00	2021	23-11-21	T28
T1826	T28-21-2125-199	276,397	420,326	2,129	21.60	2021	23-11-21	T28
T1827	T28-21-2125-200	276,393	420,352	2,129	13.20	2021	23-11-21	T28
T1828	T28-21-2125-201	276,430	420,341	2,129	24.00	2021	23-11-21	T28
T1829	T28-21-2125-202	276,430	420,343	2,129	21.60	2021	23-11-21	T28
T1830	T28-21-2125-203	276,430	420,345	2,129	24.00	2021	23-11-21	T28
T1831	T28-21-2125-204	276,421	420,351	2,129	22.80	2021	23-11-21	T28
T1832	T28-21-2125-205	276,419	420,344	2,129	24.00	2021	23-11-21	T28
T1833	T28-21-2125-206	276,414	420,342	2,129	24.00	2021	23-11-21	T28
T1834	T28-21-2125-207	276,404	420,342	2,129	24.00	2021	23-11-21	T28
T1835	T28-21-2125-208	276,424	420,338	2,129	22.80	2021	23-11-21	T28
T1836	T28-21-2125-209	276,415	420,337	2,129	19.20	2021	23-11-21	T28
T1837	T28-21-2125-210	276,409	420,336	2,129	24.00	2021	23-11-21	T28
T1838	T28-21-2125-211	276,380	420,338	2,129	12.00	2021	23-11-21	T28

TABLE APPENDIX G-1
UPDATED COLLAR LOCATIONS FOR HOLES IN THE ZGOUNDER DATABASE

Sequence	Hole ID	Easting Mine Grid (m)	Northing Mine Grid (m)	Elevation Mine Grid (m)	Length (m)	Year	Data Cut-off Date Mineral Resource Estimation	Hole Type
T1839	T28-21-2125-212	276,374	420,338	2,129	9.60	2021	23-11-21	T28
T1840	T28-21-2125-213	276,367	420,337	2,129	13.20	2021	23-11-21	T28
T1841	T28-21-2125-214	276,353	420,327	2,128	24.00	2021	23-11-21	T28
T1842	T28-21-2125-215	276,250	420,347	2,127	21.60	2021	23-11-21	T28
T1843	T28-21-2125-216	276,247	420,353	2,127	20.40	2021	23-11-21	T28
T1844	T28-21-2125-217	276,248	420,364	2,127	24.00	2021	23-11-21	T28
T1845	T28-21-2125-218	276,254	420,371	2,127	24.00	2021	23-11-21	T28
T1846	T28-21-2125-219	276,263	420,377	2,127	24.00	2021	23-11-21	T28
T1847	T28-21-2125-220	276,265	420,372	2,127	24.00	2021	23-11-21	T28
T1848	T28-21-2125-221	276,275	420,370	2,127	24.00	2021	23-11-21	T28
TE41	T28-21-1975-21E	275,830	420,410	1,975	21.60	2021	23-11-21	T28Explo
TE42	T28-21-1975-21Ebis	275,932	420,410	1,979	22.00	2021	23-11-21	T28Explo
TE43	T28-21-1975-22E	275,830	420,410	1,975	24.00	2021	23-11-21	T28Explo
TE44	T28-21-1975-22Ebis	275,931	420,411	1,979	25.20	2021	23-11-21	T28Explo
TE45	T28-21-1975-23E	275,930	420,411	1,979	16.80	2021	23-11-21	T28Explo
TE46	T28-21-1975-23Ebis	275,930	420,411	1,979	21.60	2021	23-11-21	T28Explo
TE47	T28-21-1975-24E	275,929	420,413	1,979	24.00	2021	23-11-21	T28Explo
TE48	T28-21-1975-24Ebis	275,929	420,413	1,979	24.00	2021	23-11-21	T28Explo
TE49	T28-21-1975-25E	275,928	420,411	1,979	16.80	2021	23-11-21	T28Explo
TE50	T28-21-1975-25Ebis	275,928	420,411	1,979	20.40	2021	23-11-21	T28Explo
TE51	T28-21-1975-26E	275,928	420,410	1,979	14.40	2021	23-11-21	T28Explo
TE52	T28-21-1975-26Ebis	275,928	420,410	1,979	16.80	2021	23-11-21	T28Explo
TE53	T28-21-1975-27E	275,935	420,400	1,979	8.40	2021	23-11-21	T28Explo
TE54	T28-21-1975-27Ebis	275,935	420,400	1,979	26.40	2021	23-11-21	T28Explo
TE55	T28-21-1975-29E	275,935	420,400	1,979	18.00	2021	23-11-21	T28Explo

TABLE APPENDIX G-1
UPDATED COLLAR LOCATIONS FOR HOLES IN THE ZGOUNDER DATABASE

Sequence	Hole ID	Easting Mine Grid (m)	Northing Mine Grid (m)	Elevation Mine Grid (m)	Length (m)	Year	Data Cut-off Date Mineral Resource Estimation	Hole Type
TE56	T28-21-1975-29Ebis	275,935	420,400	1,979	8.40	2021	23-11-21	T28Explo
TE78	T28-21-1975-31E	275,935	420,399	1,979	13.20	2021	23-11-21	T28Explo
TE79	T28-21-1975-31Ebis	275,935	420,399	1,979	26.40	2021	23-11-21	T28Explo
TE60	T28-21-1975-32E	275,798	420,269	1,985	1.00	2021	23-11-21	T28Explo
TE61	T28-21-1975-32Ebis	275,798	420,269	1,985	10.80	2021	23-11-21	T28Explo
TE62	T28-21-1975-33E	275,787	420,263	1,984	26.40	2021	23-11-21	T28Explo
TE63	T28-21-1975-33Ebis	275,787	420,263	1,984	25.20	2021	23-11-21	T28Explo
TE64	T28-21-1975-34E	275,784	420,269	1,984	26.40	2021	23-11-21	T28Explo
TE66	T28-21-1975-35E	275,782	420,274	1,984	26.40	2021	23-11-21	T28Explo
TE67	T28-21-1975-35Ebis	275,782	420,274	1,984	25.20	2021	23-11-21	T28Explo
TE68	T28-21-1975-36E	275,778	420,280	1,984	24.00	2021	23-11-21	T28Explo
TE69	T28-21-1975-36Ebis	275,778	420,280	1,984	24.00	2021	23-11-21	T28Explo
TE72	T28-21-1975-38E	275,787	420,281	1,984	25.20	2021	23-11-21	T28Explo
TE73	T28-21-1975-38Ebis	275,787	420,281	1,984	25.20	2021	23-11-21	T28Explo
TE74	T28-21-1975-39E	275,794	420,283	1,984	20.40	2021	23-11-21	T28Explo
TE76	T28-21-1975-40E	275,794	420,283	1,984	12.00	2021	23-11-21	T28Explo
TE77	T28-21-1975-40Ebis	275,794	420,283	1,984	10.80	2021	23-11-21	T28Explo
TE1	T28-21-2000-01E	275,806	420,426	2,005	26.40	2021	23-11-21	T28Explo
TE2	T28-21-2000-01Ebis	275,806	420,426	2,005	32.50	2021	23-11-21	T28Explo
TE3	T28-21-2000-02E	275,795	420,426	2,005	26.40	2021	23-11-21	T28Explo
TE4	T28-21-2000-02Ebis	275,795	420,428	2,005	24.00	2021	23-11-21	T28Explo
TE5	T28-21-2000-03E	275,786	420,442	2,005	26.40	2021	23-11-21	T28Explo
TE6	T28-21-2000-03Ebis	275,786	420,442	2,005	12.00	2021	23-11-21	T28Explo
TE7	T28-21-2000-04E	275,774	420,442	2,005	26.40	2021	23-11-21	T28Explo
TE8	T28-21-2000-04Ebis	275,774	420,442	2,005	26.40	2021	23-11-21	T28Explo

TABLE APPENDIX G-1
UPDATED COLLAR LOCATIONS FOR HOLES IN THE ZGOUNDER DATABASE

Sequence	Hole ID	Easting Mine Grid (m)	Northing Mine Grid (m)	Elevation Mine Grid (m)	Length (m)	Year	Data Cut-off Date Mineral Resource Estimation	Hole Type
TE9	T28-21-2000-05E	275,753	420,453	2,005	26.40	2021	23-11-21	T28Explo
TE10	T28-21-2000-05Ebis	275,753	420,453	2,005	18.00	2021	23-11-21	T28Explo
TE11	T28-21-2000-06E	275,755	420,443	2,005	26.40	2021	23-11-21	T28Explo
TE12	T28-21-2000-06Ebis	275,755	420,443	2,005	26.40	2021	23-11-21	T28Explo
TE13	T28-21-2000-07E	275,763	420,442	2,005	26.40	2021	23-11-21	T28Explo
TE14	T28-21-2000-07Ebis	275,763	420,442	2,005	15.60	2021	23-11-21	T28Explo
TE15	T28-21-2000-08E	275,774	420,439	2,005	26.40	2021	23-11-21	T28Explo
TE16	T28-21-2000-08Ebis	275,774	420,439	2,005	25.20	2021	23-11-21	T28Explo
TE17	T28-21-2000-09E	275,785	420,436	2,005	26.40	2021	23-11-21	T28Explo
TE18	T28-21-2000-09Ebis	275,785	420,436	2,005	26.40	2021	23-11-21	T28Explo
TE19	T28-21-2000-10E	275,787	420,430	2,005	26.40	2021	23-11-21	T28Explo
TE20	T28-21-2000-10Ebis	275,787	420,430	2,005	24.00	2021	23-11-21	T28Explo
TE21	T28-21-2030-11E	276,036	420,392	2,031	26.40	2021	23-11-21	T28Explo
TE22	T28-21-2030-11Ebis	276,036	420,392	2,031	26.40	2021	23-11-21	T28Explo
TE23	T28-21-2030-12E	276,042	420,392	2,031	26.40	2021	23-11-21	T28Explo
TE24	T28-21-2030-12Ebis	276,042	420,392	2,031	24.00	2021	23-11-21	T28Explo
TE39	T28-21-2030-13E	276,115	420,336	2,031	25.20	2021	23-11-21	T28Explo
TE40	T28-21-2030-13Ebis	276,115	420,336	2,031	24.00	2021	23-11-21	T28Explo
TE37	T28-21-2030-14E	276,108	420,343	2,031	25.20	2021	23-11-21	T28Explo
TE38	T28-21-2030-14Ebis	276,108	420,343	2,031	25.20	2021	23-11-21	T28Explo
TE35	T28-21-2030-15E	276,106	420,341	2,031	19.20	2021	23-11-21	T28Explo
TE36	T28-21-2030-15Ebis	276,106	420,341	2,031	19.20	2021	23-11-21	T28Explo
TE33	T28-21-2030-16E	276,098	420,351	2,031	26.40	2021	23-11-21	T28Explo
TE34	T28-21-2030-16Ebis	276,098	420,351	2,031	26.40	2021	23-11-21	T28Explo
TE31	T28-21-2030-17E	276,088	420,355	2,031	26.40	2021	23-11-21	T28Explo

TABLE APPENDIX G-1
UPDATED COLLAR LOCATIONS FOR HOLES IN THE ZGOUNDER DATABASE

Sequence	Hole ID	Easting Mine Grid (m)	Northing Mine Grid (m)	Elevation Mine Grid (m)	Length (m)	Year	Data Cut-off Date Mineral Resource Estimation	Hole Type
TE32	T28-21-2030-17Ebis	276,088	420,355	2,031	26.40	2021	23-11-21	T28Explo
TE25	T28-21-2030-18E	276,080	420,364	2,031	24.00	2021	23-11-21	T28Explo
TE26	T28-21-2030-18Ebis	276,080	420,364	2,031	25.20	2021	23-11-21	T28Explo
TE27	T28-21-2030-19E	276,069	420,368	2,031	18.00	2021	23-11-21	T28Explo
TE28	T28-21-2030-19Ebis	276,069	420,368	2,031	24.00	2021	23-11-21	T28Explo
TE29	T28-21-2030-20E	276,062	420,378	2,031	24.00	2021	23-11-21	T28Explo
TE30	T28-21-2030-20Ebis	276,062	420,378	2,031	25.20	2021	23-11-21	T28Explo
TR1	TR01	276,448	420,340	2,205	40.00	2018	15-02-2021	Trench
TR2	TR02	276,448	420,340	2,205	56.00	2018	15-02-2021	Trench
TR3	TR03	276,492	420,420	2,215	128.00	2018	15-02-2021	Trench
TR4	Tr1	276,496	420,304	2,204	8.00		15-02-2021	Trench
TR5	Tr2	276,513	420,340	2,214	17.00		15-02-2021	Trench
TR6	Tr6	276,510	420,318	2,208	12.00		15-02-2021	Trench
TR7	Tr6-L	276,511	420,310	2,208	3.00		15-02-2021	Trench
Y1	ZP13_2000C_001	275,970	420,378	2,005	24.00	2013	15-02-2021	YAK-T28
Y2	ZP13_2000C_001bis	275,970	420,378	2,004	30.00	2013	15-02-2021	YAK-T28
Y3	ZP13_2000C_002	275,970	420,378	2,005	24.00	2013	15-02-2021	YAK-T28
Y4	ZP13_2000C_003	275,944	420,369	2,005	42.00	2013	15-02-2021	YAK-T28
Y5	ZP13_2000C_004	275,944	420,369	2,005	33.60	2013	15-02-2021	YAK-T28
Y6	ZP13_2000C_005	275,942	420,367	2,005	24.00	2013	15-02-2021	YAK-T28
Y7	ZP13_2000C_006	275,942	420,367	2,005	22.80	2013	15-02-2021	YAK-T28
Y8	ZP13_2000C_007	276,001	420,374	2,004	24.00	2013	15-02-2021	YAK-T28
Y9	ZP13_2000C_008	276,001	420,374	2,005	15.60	2013	15-02-2021	YAK-T28
Y10	ZP13_2000C_008bis	276,001	420,374	2,005	14.40	2013	15-02-2021	YAK-T28
Y11	ZP13_2000C_008C	276,001	420,374	2,004	42.00	2013	15-02-2021	YAK-T28

TABLE APPENDIX G-1
UPDATED COLLAR LOCATIONS FOR HOLES IN THE ZGOUNDER DATABASE

Sequence	Hole ID	Easting Mine Grid (m)	Northing Mine Grid (m)	Elevation Mine Grid (m)	Length (m)	Year	Data Cut-off Date Mineral Resource Estimation	Hole Type
Y12	ZP13_2000C_008D	276,001	420,375	2,004	22.30	2013	15-02-2021	YAK-T28
Y13	ZP13_2000C_009	275,975	420,379	2,004	33.60	2013	15-02-2021	YAK-T28
Y14	ZP13_2000C_010	275,975	420,379	2,005	36.00	2013	15-02-2021	YAK-T28
Y15	ZP13_2000C_011	275,959	420,374	2,005	19.20	2013	15-02-2021	YAK-T28
Y16	ZP13_2000C_011bis	275,959	420,374	2,005	33.60	2013	15-02-2021	YAK-T28
Y17	ZP13_2000C_012	275,959	420,374	2,004	39.60	2013	15-02-2021	YAK-T28
Y18	ZP13_2000C_013	275,959	420,374	2,004	28.80	2013	15-02-2021	YAK-T28
Y19	ZP13_2000C_014	276,005	420,380	2,004	12.00	2013	15-02-2021	YAK-T28
Y20	ZP13_2000C_015	276,008	420,383	2,004	12.00	2013	15-02-2021	YAK-T28
Y21	ZP13_2000C_016	276,012	420,346	2,005	42.00	2013	15-02-2021	YAK-T28
Y22	ZP13_2000C_017	276,012	420,346	2,005	42.00	2013	15-02-2021	YAK-T28
Y23	ZP13_2000C_018	276,013	420,346	2,004	7.20	2013	15-02-2021	YAK-T28
Y24	ZP13_2000C_018bis	276,012	420,346	2,004	7.20	2013	15-02-2021	YAK-T28
Y25	ZP13_2000E_001	276,270	420,376	2,008	27.60	2013	15-02-2021	YAK-T28
Y26	ZP13_2000E_001bis	276,270	420,377	2,007	7.20	2013	15-02-2021	YAK-T28
Y27	ZP13_2000E_002	276,276	420,377	2,008	16.80	2013	15-02-2021	YAK-T28
Y28	ZP13_2000E_003	276,270	420,376	2,009	8.40	2013	15-02-2021	YAK-T28
Y29	ZP13_2000E_004	276,276	420,376	2,008	19.20	2013	15-02-2021	YAK-T28
Y30	ZP13_2000E_004bis	276,276	420,377	2,007	7.20	2013	15-02-2021	YAK-T28
Y31	ZP13_2000E_005	276,277	420,368	2,008	18.00	2013	15-02-2021	YAK-T28
Y32	ZP13_2000E_006	276,277	420,368	2,008	16.80	2013	15-02-2021	YAK-T28
Y33	ZP13_2000E_007	276,319	420,377	2,008	27.60	2013	15-02-2021	YAK-T28
Y34	ZP13_2000E_008	276,319	420,377	2,008	22.80	2013	15-02-2021	YAK-T28
Y35	ZP13_2000E_009	276,258	420,398	2,008	25.20	2013	15-02-2021	YAK-T28
Y36	ZP13_2000E_010	276,264	420,374	2,008	24.00	2013	15-02-2021	YAK-T28

TABLE APPENDIX G-1
UPDATED COLLAR LOCATIONS FOR HOLES IN THE ZGOUNDER DATABASE

Sequence	Hole ID	Easting Mine Grid (m)	Northing Mine Grid (m)	Elevation Mine Grid (m)	Length (m)	Year	Data Cut-off Date Mineral Resource Estimation	Hole Type
Y37	ZP13_2000E_011	276,258	420,398	2,009	16.80	2013	15-02-2021	YAK-T28
Y38	ZP13_2000E_012	276,264	420,373	2,009	21.60	2013	15-02-2021	YAK-T28
Y39	ZP13_2000E_013	276,258	420,397	2,008	16.80	2013	15-02-2021	YAK-T28
Y40	ZP13_2000E_014	276,308	420,348	2,008	24.00	2013	15-02-2021	YAK-T28
Y41	ZP13_2000E_015	276,264	420,374	2,008	25.20	2013	15-02-2021	YAK-T28
Y42	ZP13_2000E_016	276,308	420,348	2,009	21.60	2013	15-02-2021	YAK-T28
Y43	ZP13_2000E_017bis	276,185	420,322	2,006	10.80	2013	15-02-2021	YAK-T28
Y44	ZP13_2000E_018	276,192	420,333	2,007	16.80	2013	15-02-2021	YAK-T28
Y45	ZP13_2000E_018bis	276,190	420,324	2,007	10.80	2013	15-02-2021	YAK-T28
Y46	ZP13_2000E_019	276,382	420,373	2,010	30.00	2013	15-02-2021	YAK-T28
Y47	ZP13_2000E_019bis	276,382	420,372	2,010	25.20	2013	15-02-2021	YAK-T28
Y48	ZP13_2000E_020	276,383	420,372	2,010	24.00	2013	15-02-2021	YAK-T28
Y49	ZP13_2000E_021	276,384	420,373	2,009	27.60	2013	15-02-2021	YAK-T28
Y50	ZP13_2000E_022	276,384	420,373	2,010	15.60	2013	15-02-2021	YAK-T28
Y51	ZP13_2000E_022bis	276,385	420,374	2,009	12.00	2013	15-02-2021	YAK-T28
Y52	ZP13_2000E_023	276,383	420,374	2,010	22.80	2013	15-02-2021	YAK-T28
Y53	ZP13_2000E_024	276,383	420,374	2,010	15.60	2013	15-02-2021	YAK-T28
Y54	ZP13_2000E_025	276,288	420,377	2,007	7.20	2013	15-02-2021	YAK-T28
Y55	ZP13_2000E_026	276,288	420,377	2,008	30.00	2013	15-02-2021	YAK-T28
Y56	ZP13_2000E_027	276,277	420,346	2,008	18.00	2013	15-02-2021	YAK-T28
Y57	ZP13_2000E_028	276,277	420,346	2,008	12.00	2013	15-02-2021	YAK-T28
Y58	ZP13_2000E_029	276,246	420,343	2,007	27.60	2013	15-02-2021	YAK-T28
Y59	ZP13_2000E_030	276,267	420,346	2,008	43.20	2013	15-02-2021	YAK-T28
Y60	ZP13_2000E_031	276,267	420,346	2,008	33.60	2013	15-02-2021	YAK-T28
Y61	ZP13_2000N_001	275,836	420,378	2,004	21.60	2013	15-02-2021	YAK-T28

TABLE APPENDIX G-1
UPDATED COLLAR LOCATIONS FOR HOLES IN THE ZGOUNDER DATABASE

Sequence	Hole ID	Easting Mine Grid (m)	Northing Mine Grid (m)	Elevation Mine Grid (m)	Length (m)	Year	Data Cut-off Date Mineral Resource Estimation	Hole Type
Y62	ZP13_2000N_002	275,836	420,378	2,004	24.00	2013	15-02-2021	YAK-T28
Y63	ZP13_2000N_002bis	275,836	420,379	2,005	31.20	2013	15-02-2021	YAK-T28
Y64	ZP13_2000N_003	275,836	420,378	2,003	27.60	2013	15-02-2021	YAK-T28
Y65	ZP13_2000N_004	275,809	420,374	2,005	42.00	2013	15-02-2021	YAK-T28
Y66	ZP13_2000N_005	275,810	420,375	2,005	42.00	2013	15-02-2021	YAK-T28
Y67	ZP13_2000N_006	275,809	420,374	2,004	36.00	2013	15-02-2021	YAK-T28
Y68	ZP13_2000N_007	275,784	420,371	2,006	38.40	2013	15-02-2021	YAK-T28
Y69	ZP13_2000N_008	275,784	420,371	2,006	10.80	2013	15-02-2021	YAK-T28
Y70	ZP13_2000N_008bis	275,784	420,371	2,006	33.60	2013	15-02-2021	YAK-T28
Y71	ZP13_2000N_009	275,783	420,371	2,005	21.60	2013	15-02-2021	YAK-T28
Y72	ZP13_2000N_013	275,879	420,385	2,006	8.40	2013	15-02-2021	YAK-T28
Y73	ZP13_2035E_001	276,246	420,307	2,033	21.00	2013	15-02-2021	YAK-T28
Y74	ZP13_2035E_001bis	276,246	420,307	2,032	10.80	2013	15-02-2021	YAK-T28
Y75	ZP13_2035E_002	276,246	420,310	2,033	15.60	2013	15-02-2021	YAK-T28
Y76	ZP13_2035E_003	276,246	420,304	2,033	16.80	2013	15-02-2021	YAK-T28
Y77	ZP13_2035E_004	276,245	420,298	2,033	14.40	2013	15-02-2021	YAK-T28
Y78	ZP13_2035E_005	276,247	420,296	2,033	14.40	2013	15-02-2021	YAK-T28
Y79	ZP13_2035E_007	276,152	420,324	2,033	14.40	2013	15-02-2021	YAK-T28
Y80	ZP13_2035E_008	276,150	420,325	2,033	4.80	2013	15-02-2021	YAK-T28
Y81	ZP13_2035E_008bis	276,151	420,325	2,033	12.00	2013	15-02-2021	YAK-T28
Y82	ZP13_2035E_009	276,163	420,327	2,033	14.40	2013	15-02-2021	YAK-T28
Y83	ZP13_2035E_010	276,139	420,322	2,033	15.20	2013	15-02-2021	YAK-T28
Y84	ZP13_2035E_012	276,205	420,301	2,033	14.40	2013	15-02-2021	YAK-T28

APPENDIX H MINERALIZED INTERSECTIONS USING A CUT-OFF GRADE OF 75 G/T AG IN THE ZGOUNDER DATABASE

TABLE APPENDIX H-1
UPDATED MINERALIZED INTERSECTIONS USING A CUT-OFF GRADE OF 75 G/T AG

Sequence	Hole ID	From (m)	Length (m)[1]	Ag (g/t)	Cu (%)	Zn (%)	Fe (%)	SG Dry	Ag x m
A1	ZG-20-01	51.00	3.00	149	0.01	0.56	4.37	2.75	448
A1	and	62.00	1.50	2,114	0.02	0.31	4.62	2.75	3,171
A1	and	77.00	2.00	318	0.02	0.21	4.60	2.75	636
A1	and	99.50	7.50	588	0.02	0.19	5.36	2.75	4,408
A1	and	154.50	1.00	244	0.03	0.20	4.40	2.75	244
A1	and	156.00	0.50	76	0.05	0.81	5.45	2.75	38
A1	and	246.00	1.50	884	0.01	0.05	5.31	2.75	1,326
A1	and	396.00	1.50	104	0.04	0.44	4.12	2.75	156
A1	and	415.00	1.50	124	0.01	0.19	4.96	2.75	186
A1	and	422.00	4.50	396	0.13	0.47	4.07	2.75	1,780
A1	and	452.00	1.50	140	0.21	0.22	4.41	2.75	210
A1	and	473.00	1.50	1,000	0.09	0.21	4.54	2.75	1,500
A10	ZG-20-10	125.00	1.50	76	0.06	0.13	4.31	2.75	114
A11	ZG-20-11	102.50	1.50	2,040	0.10	0.03	3.14	2.75	3,060
A11	and	140.50	1.50	160	0.08	0.54	2.93	2.75	240
A11	and	146.50	1.50	124	0.01	0.18	4.56	2.75	186
A11	and	289.00	1.00	511	0.01	0.31	4.54	2.75	511
A11	and	296.00	1.50	102	0.01	0.31	4.16	2.75	153
A12	ZG-20-13	184.00	4.00	498	0.04	0.17	4.91	2.75	1,990
A12	and	219.00	5.50	1,273	0.04	0.51	3.93	2.75	7,004
A13	ZG-20-14	nil							
A14	ZG-20-15	91.50	0.50	92	0.03	0.37	4.21	2.75	46
A14	and	96.50	0.50	192	0.01	0.09	5.01	2.75	96
A14	and	97.50	0.50	108	0.01	0.14	4.41	2.75	54
A14	and	408.00	1.00	591	0.08	0.29	4.63	2.75	591
A14	and	413.00	4.00	131	0.05	0.27	3.96	2.75	523
A15	ZG-20-19	1.50	1.50	210	0.01	0.09	3.53	2.75	315
A15	and	155.50	3.50	863	0.04	0.10	5.66	2.75	3,021
A15	and	167.00	0.50	504	0.11	0.27	3.45	2.75	252
A15	and	169.00	0.50	81	0.05	0.09	4.63	2.75	41
A15	and	172.50	0.50	110	0.05	0.65	4.45	2.75	55

TABLE APPENDIX H-1
UPDATED MINERALIZED INTERSECTIONS USING A CUT-OFF GRADE OF 75 G/T AG

Sequence	Hole ID	From (m)	Length (m)[1]	Ag (g/t)	Cu (%)	Zn (%)	Fe (%)	SG Dry	Ag x m
A15	and	173.50	0.50	89	0.02	0.37	3.89	2.75	45
A15	and	176.00	0.50	85	0.02	0.39	3.74	2.75	43
A15	and	183.00	10.00	194	0.05	0.37	4.65	2.75	1,936
A16	ZG-20-19a	26.00	1.50	133	0.02	0.37	4.64	2.75	200
A16	and	187.50	2.00	266	0.04	0.28	4.61	2.75	532
A16	and	207.00	2.00	585	0.03	0.59	4.25	2.75	1,169
A16	and	231.00	1.00	630	0.02	0.17	4.56	2.75	630
A16	and	237.00	1.00	272	0.01	0.13	4.79	2.75	272
A16	and	245.00	2.00	402	0.02	0.38	5.55	2.75	804
A16	and	259.00	1.00	200	0.01	0.10	5.74	2.75	200
A17	ZG-20-19b	1.50	1.50	168	0.01	0.09	3.18	2.75	252
A17	and	94.50	1.50	112	0.11	0.63	4.34	2.75	168
A17	and	102.00	1.00	188	0.01	0.46	4.40	2.75	188
A17	and	136.00	3.50	316	0.01	0.48	4.38	2.75	1,106
A17	and	162.00	4.50	184	0.02	0.26	4.51	2.75	830
A17	and	173.00	5.00	83	0.09	0.12	4.72	2.75	414
A17	and	179.00	1.50	85	0.13	0.02	4.32	2.75	128
A18	ZG-20-20	nil							
A19	ZG-20-22	1.50	1.50	92	0.02	0.02	1.55	2.75	138
A19	and	24.00	3.00	498	0.20	0.08	3.83	2.75	1,493
A19	and	78.50	3.00	965	0.13	0.15	4.43	2.75	2,896
A19	and	87.00	1.00	548	0.01	0.23	4.78	2.75	548
A19	and	101.00	12.50	1,363	0.02	0.38	4.60	2.75	17,042
A19	and	181.50	2.00	877	0.07	2.31	3.23	2.75	1,754
A19	and	226.00	2.00	112	0.07	0.73	3.70	2.75	224
A2	ZG-20-02	87.00	0.50	136	0.03	0.05	4.38	2.75	68
A2	and	145.50	1.00	382	0.02	0.24	4.19	2.75	382
A2	and	215.00	0.50	140	0.04	1.74	5.97	2.75	70
A2	and	222.00	1.00	748	0.01	0.16	4.79	2.75	748
A2	and	285.50	9.50	266	0.08	0.46	4.70	2.75	2,526
A2	and	323.50	1.50	136	0.03	0.05	4.38	2.75	204
A2	and	336.50	3.00	360	0.05	0.51	4.54	2.75	1,080
A2	and	382.00	1.00	92	0.22	0.16	3.46	2.75	92
A20	ZG-20-23	1.50	1.50	163	0.01	0.10	3.37	2.75	245
A20	and	34.00	1.00	102	0.03	1.53	3.21	2.75	102
A20	and	53.50	5.60	438	0.19	0.38	2.64	1.71	2,455
A20	and	77.00	1.00	256	0.01	0.18	4.98	2.75	256
A20	and	110.50	2.50	97	0.04	1.01	4.17	2.75	243
A20	and	236.00	3.00	170	0.02	0.14	4.61	2.75	510

TABLE APPENDIX H-1
UPDATED MINERALIZED INTERSECTIONS USING A CUT-OFF GRADE OF 75 G/T AG

Sequence	Hole ID	From (m)	Length (m)[1]	Ag (g/t)	Cu (%)	Zn (%)	Fe (%)	SG Dry	Ag x m
A21	ZG-20-24	31.00	1.00	304	0.01	0.19	4.90	2.75	304
A22	ZG-20-25	34.00	3.50	631	0.01	0.10	4.83	2.75	2,208
A22	and	143.00	5.00	120	0.01	0.22	4.53	2.75	600
A22	and	152.50	0.50	128	0.02	0.88	4.72	2.75	64
A22	and	159.00	3.50	1,174	0.03	0.38	4.98	2.75	4,110
A22	and	164.00	0.50	80	0.01	0.19	4.35	2.75	40
A22	and	185.00	0.50	97	0.01	0.09	5.83	2.75	49
A23	ZG-20-26	nil							
A24	ZG-20-27	145.50	15.50	461	0.02	0.45	4.63	2.75	7,142
A24	and	202.50	1.50	316	0.02	0.05	6.14	2.75	474
A25	ZG-20-28	0.00	1.50	128	0.03	0.08	2.95	2.75	192
A25	and	144.00	0.50	96	0.01	0.23	4.70	2.75	48
A26	ZG-20-29bis	12.00	1.00	104	0.02	0.94	4.50	2.7	104
A26	and	62.00	0.50	92	0.01	1.15	3.12	2.7	46
A26	and	116.00	3.00	221	0.01	0.95	5.65	2.7	664
A26	and	133.00	6.00	166	0.04	1.21	3.65	2.7	997
A26	and	169.00	7.00	557	0.04	0.67	4.36	2.7	3,902
A26	and	179.00	12.50	304	0.01	0.32	4.77	2.7	3,800
A26	and	210.00	6.00	1,365	0.02	0.65	4.81	2.7	8,192
A26	and	241.00	1.00	88	0.01	0.04	4.87	2.7	88
A27	ZG-20-30	0.00	1.50	84	0.01	0.16	3.94	2.75	126
A27	and	59.00	2.00	154	0.01	0.20	5.71	2.75	308
A27	and	66.00	0.50	76	0.21	0.71	4.81	2.75	38
A27	and	95.00	2.00	424	0.02	1.56	3.79	2.75	848
A27	and	101.50	1.50	187	0.01	0.21	5.10	2.75	280
A27	and	163.00	8.00	136	0.01	0.16	4.74	2.75	1,086
A27	and	220.00	2.00	244	0.02	0.13	2.44	2.75	488
A27	and	225.00	9.00	1,946	0.02	0.05	3.67	2.75	17,514
A27	and	237.00	1.00	527	0.01	0.02	4.47	2.75	527
A28	ZG-20-31	53.50	17.50	668	0.08	0.30	4.54	2.75	11,694
A29	ZG-20-32	70.00	2.50	324	0.01	0.51	4.01	2.75	810
A3	ZG-20-03	166.50	1.50	172	0.01	0.38	5.04	2.75	258
A3	and	175.50	2.50	147	0.01	0.45	6.00	2.75	368
A3	and	421.50	0.50	75	0.07	0.46	5.03	2.75	38
A30	ZG-20-33	3.00	1.50	102	0.06	0.30	3.01	2.75	153
A30	and	24.00	2.00	158	0.01	0.81	3.46	2.75	315
A30	and	85.00	3.50	789	0.22	1.14	3.33	2.75	2,761
A31	ZG-20-34	91.00	1.00	244	0.01	0.62	4.38	2.75	244
A31	and	107.00	3.00	365	0.05	0.19	4.29	2.75	1,094

TABLE APPENDIX H-1
UPDATED MINERALIZED INTERSECTIONS USING A CUT-OFF GRADE OF 75 G/T AG

Sequence	Hole ID	From (m)	Length (m)[1]	Ag (g/t)	Cu (%)	Zn (%)	Fe (%)	SG Dry	Ag x m
A32	ZG-20-35	2.00	1.50	89	0.02	0.26	4.77	2.75	134
A32	and	6.50	4.50	473	0.03	0.14	4.24	2.75	2,130
A32	and	23.00	1.00	119	0.05	0.70	3.25	2.75	119
A32	and	30.50	4.50	85	0.01	0.52	3.88	2.75	381
A33	ZG-20-35bis	4.00	10.50	168	0.02	0.17	4.58	2.75	1,759
A33	and	41.00	1.50	80	0.07	0.19	4.50	2.75	120
A33	and	66.00	1.00	84	0.01	0.28	3.93	2.75	84
A33	and	87.00	1.00	284	0.01	0.15	4.88	2.75	284
A33	and	100.50	4.00	127	0.01	0.57	4.41	2.75	508
A33	and	160.00	1.50	140	0.01	0.86	5.20	2.75	210
A33	and	193.00	1.00	1,574	0.02	0.57	3.79	2.75	1,574
A34	ZG-20-36	9.00	3.00	1,587	1.88	0.15	2.88	2.75	4,760
A35	ZG-20-38	181.00	4.00	1,623					6,492
	and	217.00	3.50	79					277
A36	ZG-20-39	below cut-off grade							
A37	ZG-20-40	below cut-off grade							
A38	ZG-20-41	16.00	1.50	184	0.01	0.09	4.45	2.7	276
A38	and	82.00	1.00	140	0.05	0.03	3.92	2.7	140
	ZG-20-42	below cut-off grade							
	ZG-20-43	below cut-off grade							
	ZG-20-44	below cut-off grade							
	ZG-20-44bis	below cut-off grade							
	ZG-20-45	below cut-off grade							
	ZG-20-46	51	0.50	336					168
	and	74.50	0.50	186					93
	and	87.00	2.00	517					1,034
	and	112.00	2.00	542					1,084
	and	120.00	1.00	125					125
	and	125.00	11.00	821					9,031
	ZG-20-47	below cut-off grade							
	ZG-20-48	below cut-off grade							
A4	ZG-20-04	77.50	0.50	128	0.01	0.08	4.42	2.75	64
A4	and	95.00	2.00	987	0.01	0.22	4.10	2.75	1,974
A4	and	107.00	3.00	890	0.02	0.51	4.29	2.75	2,669
A4	and	124.50	1.50	292	0.01	0.17	4.16	2.75	438
A4	and	165.00	5.50	2,046	0.02	0.63	4.89	2.75	11,252
A4	and	185.00	1.00	86	0.02	0.44	3.73	2.75	86
A4	and	190.00	3.00	342	0.04	0.51	4.95	2.75	1,027
A4	and	196.00	1.00	116	0.03	0.76	4.20	2.75	116

TABLE APPENDIX H-1
UPDATED MINERALIZED INTERSECTIONS USING A CUT-OFF GRADE OF 75 G/T AG

Sequence	Hole ID	From (m)	Length (m)[1]	Ag (g/t)	Cu (%)	Zn (%)	Fe (%)	SG Dry	Ag x m
A4	and	328.50	4.50	428	0.03	1.03	3.35	2.75	1,926
A5	ZG-20-05	182.00	2.50	4,705	0.02	0.22	5.76	2.75	11,763
A5	and	194.50	1.50	855	0.02	0.03	4.65	2.75	1,283
A5	and	403.00	2.00	3,640	0.15	0.53	3.87	2.75	7,280
A6	ZG-20-06	195.00	2.00	106	0.05	0.78	5.28	2.75	212
A6	and	214.50	4.00	9,346	0.03	0.31	5.08	2.75	37,384
A6	and	219.50	0.50	80	0.01	0.12	4.43	2.75	40
A6	and	229.00	1.00	1,624	0.01	0.36	4.55	2.75	1,624
A6	and	287.50	0.50	156	0.01	0.12	5.28	2.75	78
A6	and	290.50	3.00	930	0.02	0.35	5.00	2.75	2,790
A6	and	319.00	2.00	114	0.18	0.74	5.16	2.75	227
A7	ZG-20-07	130.00	0.50	77	0.04	0.33	4.00	2.75	39
A7	and	132.00	0.50	109	0.05	0.27	3.83	2.75	55
A7	and	323.00	3.00	127	0.02	0.06	4.38	2.75	381
A7	and	329.00	1.50	145	0.01	0.19	4.23	2.75	218
A7	and	445.50	1.50	128	0.01	0.24	4.05	2.75	192
A7	and	450.00	1.50	448	0.01	0.05	4.14	2.75	672
A8	ZG-20-08	334.00	1.00	648	0.02	0.51	4.88	2.75	648
A8	and	340.00	2.00	137	0.02	3.23	3.74	2.75	274
A8	and	343.00	1.00	140	0.01	0.21	4.08	2.75	140
A8	and	399.00	3.00	81	0.11	0.92	3.28	2.75	244
A8	and	406.50	3.50	141	0.07	0.48	3.71	2.75	492
A9	ZG-20-09	235.00	2.00	94	0.01	0.23	4.93	2.75	188
A9	and	373.50	0.50	620	0.01	0.30	3.30	2.75	310
A9	and	467.50	4.00	1,275	0.10	0.07	3.54	2.75	5,098
A9	and	476.50	2.00	124	0.01	0.18	3.87	2.75	248
A9	and	480.00	0.50	80	0.01	0.18	3.57	2.75	40
A9	and	518.50	0.50	269	0.01	0.06	2.54	2.75	135
B1	ZG-SF-19-01	10.50	1.00	490			5.12	2.75	490
B1	and	16.50	1.50	135			4.56	2.75	203
B1	and	55.00	1.00	171			4.24	2.75	171
B10	ZG-SF-20-05	nil							
B11	ZG-SF-20-06	21.00	1.00	85	0.67	0.06	4.09	2.75	85
B12	ZG-SF-20-07	0.00	2.00	134	0.01	0.68	4.46	2.75	268
B12	and	25.00	1.00	77	0.02	0.48	3.57	2.75	77
B12	and	32.00	1.00	88	0.02	0.52	3.00	2.75	88
B12	and	75.50	5.00	317	0.05	0.43	3.61	2.75	1,585
B12	and	84.50	9.50	308	0.30	0.89	3.39	2.75	2,923
B13	ZG-SF-20-11	4.50	0.50	108	0.06	0.00	5.30	2.75	54

TABLE APPENDIX H-1
UPDATED MINERALIZED INTERSECTIONS USING A CUT-OFF GRADE OF 75 G/T AG

Sequence	Hole ID	From (m)	Length (m)[1]	Ag (g/t)	Cu (%)	Zn (%)	Fe (%)	SG Dry	Ag x m
B13	and	15.50	1.50	1,170	0.03	0.00	4.75	2.75	1,755
B13	and	18.00	0.50	102	0.30	0.00	4.75	2.75	51
B13	and	23.50	0.50	200	0.02	0.00	3.94	2.75	100
B14	ZG-SF-20-12	2.50	1.50	92	0.01	0.00	4.90	2.75	139
B14	and	22.00	1.50	78	0.01	0.00	3.85	2.75	117
B15	ZG-SF-20-13	17.50	2.00	143	0.03	0.00	3.88	2.75	286
B15	and	31.50	0.50	156	0.01	0.00	4.14	2.75	78
B16	ZG-SF-20-14	13.00	0.50	138	0.01	0.20	4.42	2.75	69
B16	and	18.00	3.00	390	0.02	0.11	5.17	2.75	1,170
B16	and	47.00	3.00	261	0.01	0.20	4.28	2.75	784
B16	and	57.00	3.00	496	0.01	0.07	5.29	2.75	1,487
B16	and	63.00	0.50	87	0.01	0.30	5.13	2.75	44
B16	and	95.00	1.00	208	0.02	1.10	5.73	2.75	208
B17	ZG-SF-20-15	6.50	5.50	855	0.04	0.18	4.70	2.75	4,704
B17	and	24.00	3.00	911	0.02	0.20	4.55	2.75	2,732
B17	and	29.00	0.50	80	0.03	0.58	3.90	2.75	40
B17	and	35.00	6.00	1,505	0.05	1.02	3.69	2.75	9,028
B17	and	44.50	1.00	288	0.04	1.39	3.27	2.75	288
B17	and	182.50	4.50	86	0.10	0.07	3.99	2.75	389
B17	and	193.00	1.50	111	0.40	0.20	2.83	2.75	167
B18	ZG-SF-20-16	9.00	1.00	104	0.01	0.05	5.14	2.75	104
B19	ZG-SF-20-17	55.00	1.00	76	0.02	1.12	3.63	2.75	76
B2	ZG-SF-19-02	6.50	3.50	199			3.70	2.75	698
B2	and	44.00	1.00	85			4.60	2.75	85
B2	and	61.50	1.00	365			3.50	2.75	365
B20	ZG-SF-20-18	2.00	1.00	85	0.06	1.19	3.46	2.7	85
B20	and	15.00	12.00	854	0.01	0.50	4.05	2.7	10,253
B20	and	38.00	4.00	1,404	0.10	0.35	4.01	2.7	5,616
B20	and	43.00	3.00	76	0.13	0.49	4.14	2.7	228
B3	ZG-SF-19-03	2.00	1.00	248			4.86	2.75	248
B3	and	6.00	1.50	104			4.83	2.75	156
B3	and	72.50	1.50	616			3.21	2.75	924
B3	and	80.00	2.50	500			4.02	2.75	1,250
B3	and	111.00	1.00	85			3.20	2.75	85
B4	ZG-SF-19-04	0.00	4.00	160			4.73	2.75	639
B4	and	79.50	3.00	123			5.03	2.75	369
B5	ZG-SF-19-05	26.00	2.00	151			5.09	2.75	302
B5	and	36.50	1.00	280			4.86	2.75	280
B5	and	45.50	13.00	128			4.41	2.75	1,669

TABLE APPENDIX H-1
UPDATED MINERALIZED INTERSECTIONS USING A CUT-OFF GRADE OF 75 G/T AG

Sequence	Hole ID	From (m)	Length (m)[1]	Ag (g/t)	Cu (%)	Zn (%)	Fe (%)	SG Dry	Ag x m
B6	ZG-SF-20-01	0.00	1.00	88	0.01	0.26	4.84	2.75	88
B6	and	11.00	1.00	162	1.69	0.17	5.54	2.75	162
B6	and	33.00	1.50	99	0.07	0.76	3.33	2.75	148
B6	and	98.00	1.00	340	0.02	0.25	4.12	2.75	340
B6	and	107.00	5.50	775	0.03	0.61	3.73	2.75	4,262
B7	ZG-SF-20-01bis	nil							
B8	ZG-SF-20-01T	0.00	11.50	845	0.04	0.72	4.09	2.75	9,719
B9	ZG-SF-20-03	0.00	0.50	1,368	0.09	0.47	3.63	2.75	684
B9	and	20.00	3.00	110	0.01	0.12	4.81	2.75	330
B9	and	40.00	1.50	188	0.01	0.11	3.95	2.75	282
B9	and	59.50	4.50	534	0.02	0.37	4.15	2.75	2,404
B9	and	124.00	1.00	1,880	0.02	0.51	3.84	2.75	1,880
B9	and	140.50	1.50	120	0.03	0.47	4.46	2.75	180
C1	Drf_1_cmplt_1950	0.00	5.87	275				2.75	1,612
C1	and	23.47	1.96	128				2.75	251
C10	Drf_28_cmplt_2062	3.22	4.64	345				2.75	1,600
C10	and	10.92	0.84	88				2.75	74
C100	Drf_63_cmplt_2050	nil							
C101	Drf_64_cmplt_2033_37	0.00	6.39	1,358				2.75	8,684
C102	Drf_64_cmplt_2050	nil							
C103	Drf_65_cmpl_2150	0.83	0.82	75				2.75	62
C104	Drf_65_cmplt_2050	nil							
C105	Drf_66_cmplt_2050	nil							
C106	Drf_67_cmpl_2150	nil							
C107	Drf_67_cmplt_2050	4.12	1.50	91				2.75	137
C108	Drf_68_cmpl_2150	nil							
C109	Drf_68_cmplt_2050	1.10	2.94	193				2.75	568
C11	Drf_29_cmpl_2025	nil							
C110	Drf_69_cmpl_2150	0.00	1.04	275				2.75	286

TABLE APPENDIX H-1
UPDATED MINERALIZED INTERSECTIONS USING A CUT-OFF GRADE OF 75 G/T AG

Sequence	Hole ID	From (m)	Length (m)[1]	Ag (g/t)	Cu (%)	Zn (%)	Fe (%)	SG Dry	Ag x m
C111	Drf_69_cmplt_2050	nil							
C112	Drf_7_cmplt_1950	0.00	2.12	143				2.75	303
C112	and	15.56	1.25	85				2.75	106
C113	Drf_7_cmplt_2100	nil							
C114	Drf_70_cmpl_2150	nil							
C115	Drf_70_cmplt_2050	6.79	1.18	120				2.75	142
C116	Drf_71_cmpl_2150	0.00	1.92	474				2.75	911
C116	and	4.51	3.63	360				2.75	1,308
C117	Drf_71_cmplt_2050	0.00	1.35	640				2.75	864
C117	and	7.42	1.21	432				2.75	523
C118	Drf_72_cmpl_2150	0.00	1.17	90				2.75	105
C118	and	8.20	4.69	406				2.75	1,904
C118	and	17.58	1.17	120				2.75	140
C119	Drf_72_cmplt_2050	0.00	1.04	240				2.75	250
C119	and	3.11	1.04	450				2.75	468
C119	and	6.23	5.19	337				2.75	1,747
C12	Drf_29_cmplt_2062	nil							
C120	Drf_73_cmpl_2150	nil							
C121	Drf_73_cmplt_2050	0.00	1.07	175				2.75	187
C121	and	7.47	4.27	110				2.75	469
C122	Drf_74_cmpl_2150	nil							
C123	Drf_74_cmplt_2050	2.81	1.81	321				2.75	581
C124	Drf_75_cmpl_2150	nil							
C125	Drf_75_cmplt_2050	3.49	1.74	157				2.75	273
C126	Drf_76_cmpl_2150	nil							
C127	Drf_76_cmplt_2050	2.33	0.58	168				2.75	97
C127	and	7.57	0.58	180				2.75	104

TABLE APPENDIX H-1
UPDATED MINERALIZED INTERSECTIONS USING A CUT-OFF GRADE OF 75 G/T AG

Sequence	Hole ID	From (m)	Length (m)[1]	Ag (g/t)	Cu (%)	Zn (%)	Fe (%)	SG Dry	Ag x m
C128	Drf_77_cmplt_2050	0.00	0.58	300				2.75	174
C128	and	2.90	0.58	140				2.75	81
C128	and	6.38	0.58	136				2.75	79
C129	Drf_78_cmpl_2150	0.00	2.95	85				2.75	250
C129	and	5.93	2.31	115				2.75	266
C129	and	16.49	1.24	80				2.75	99
C13	Drf_3_cmplt_1950	7.15	1.57	80				2.75	126
C13	and	28.62	1.09	75				2.75	82
C130	Drf_78_cmplt_2050	nil							
C131	Drf_79_cmpl_2150	nil							
C132	Drf_79_cmplt_2050	0.00	10.92	595				2.75	6,502
C133	Drf_8_cmpl_2000	0.00	3.66	567				2.75	2,074
C134	Drf_8_cmplt_2100	nil							
C135	Drf_80_cmpl_2150	nil							
C136	Drf_80_cmplt_2050	8.06	8.41	351				2.75	2,952
C137	Drf_81_cmpl_2150	3.57	1.16	160				2.75	186
C138	Drf_81_cmplt_2050	0.00	1.16	1,350				2.75	1,566
C138	and	8.73	1.63	100				2.75	163
C139	Drf_82_cmpl_2150	0.91	1.32	125				2.75	165
C14	Drf_3_cmplt_2100	nil							
C140	Drf_82_cmplt_2050	7.33	1.46	1,080				2.75	1,577
C141	Drf_83_cmpl_2150	4.33	1.09	115				2.75	125
C142	Drf_83_cmplt_2050	3.97	1.36	656				2.75	892
C142	and	10.61	1.88	452				2.75	850
C142	and	15.01	4.54	126				2.75	573
C143	Drf_84_cmpl_2150	6.48	4.17	496				2.75	2,069
C143	and	20.14	0.86	1,350				2.75	1,161

TABLE APPENDIX H-1
UPDATED MINERALIZED INTERSECTIONS USING A CUT-OFF GRADE OF 75 G/T AG

Sequence	Hole ID	From (m)	Length (m)[1]	Ag (g/t)	Cu (%)	Zn (%)	Fe (%)	SG Dry	Ag x m
C144	Drf_84_cmplt_2050	nil							
C145	Drf_85_cmpl_2150	7.93	1.09	125				2.75	136
C146	Drf_86_cmpl_2150	4.61	1.16	125				2.75	145
C147	Drf_9_cmpl_2087	1.64	1.63	100				2.75	163
C148	Drf_9_cmplt_2100	10.89	0.87	110				2.75	96
C149	Drf-01_anx10_1975	10.75	7.18	202				2.75	1,447
C149	and	20.45	14.57	423				2.75	6,170
C149	and	39.42	9.58	279				2.75	2,669
C15	Drf_30_cmplt_2062	nil							
C150	Drf-01_anx14_2175	1.09	1.41	150				2.75	212
C150	and	8.48	9.87	250				2.75	2,470
C151	Drf-01_anx23_2030	0.00	5.38	116				2.75	624
C151	and	10.22	4.59	133				2.75	611
C152	Drf-010_anx10_1975	0.00	6.94	1,411				2.75	9,788
C153	Drf-010_anx14_2175	8.38	1.40	125				2.75	175
C153	and	15.14	1.20	1,725				2.75	2,070
C153	and	24.74	1.26	100				2.75	126
C154	Drf-010_anx23_2030	3.30	1.03	190				2.75	196
C154	and	8.03	1.15	125				2.75	144
C155	Drf-011_anx10_1975	4.16	4.79	748				2.75	3,582
C155	and	13.04	10.17	144				2.75	1,466
C156	Drf-011_anx23_2030	4.35	1.26	100				2.75	126

TABLE APPENDIX H-1
UPDATED MINERALIZED INTERSECTIONS USING A CUT-OFF GRADE OF 75 G/T AG

Sequence	Hole ID	From (m)	Length (m)[1]	Ag (g/t)	Cu (%)	Zn (%)	Fe (%)	SG Dry	Ag x m
C157	Drf-012_anx10_1975	0.00	0.66	125				2.75	83
C158	Drf-012_anx23_2030	1.47	1.35	80				2.75	108
C159	Drf-013_anx10_1975	nil							
C16	Drf_31_cmplt_2062	0.00	7.88	170				2.75	1,343
C160	Drf-013_anx23_2030	3.87	3.42	101				2.75	347
C161	Drf-014_anx10_1975	1.92	1.05	90				2.75	95
C162	Drf-014_anx23_2030	13.87	5.28	82				2.75	435
C163	Drf-015_anx10_1975	5.35	1.51	160				2.75	242
C163	and	9.58	6.67	119				2.75	797
C163	and	21.43	16.01	191				2.75	3,065
C164	Drf-015_anx23_2030	nil							
C165	Drf-016_anx10_1975	0.00	3.73	265				2.75	989
C165	and	21.18	1.14	200				2.75	228
C166	Drf-016_anx23_2030	0.00	10.45	124				2.75	1,293
C166	and	12.35	1.03	100				2.75	103
C166	and	20.46	1.58	90				2.75	142
C167	Drf-017_anx10_1975	0.00	1.49	120				2.75	179
C167	and	3.77	0.86	100				2.75	86
C168	Drf-017_anx23_2030	0.00	0.59	85				2.75	50
C168	and	13.04	4.01	134				2.75	538

TABLE APPENDIX H-1
UPDATED MINERALIZED INTERSECTIONS USING A CUT-OFF GRADE OF 75 G/T AG

Sequence	Hole ID	From (m)	Length (m)[1]	Ag (g/t)	Cu (%)	Zn (%)	Fe (%)	SG Dry	Ag x m
C169	Drf-018_anx10_1975	0.00	1.75	85				2.75	149
C169	and	5.99	1.20	180				2.75	217
C17	Drf_32_cmplt_2062	0.00	9.86	136				2.75	1,343
C170	Drf-018_anx23_2030	6.76	2.01	113				2.75	227
C170	and	15.11	0.97	85				2.75	82
C170	and	19.96	1.01	110				2.75	111
C170	and	21.81	1.56	80				2.75	125
C170	and	29.67	2.17	133				2.75	289
C170	and	34.48	1.53	180				2.75	275
C171	Drf-019_anx10_1975	0.00	7.00	180				2.75	1,258
C171	and	8.26	0.97	90				2.75	87
C171	and	16.38	1.11	450				2.75	500
C171	and	19.80	6.11	205				2.75	1,254
C172	Drf-019_anx23_2030	0.00	0.96	135				2.75	130
C172	and	3.39	17.97	127				2.75	2,287
C173	Drf-02_anx10_1975	0.36	1.60	142				2.75	227
C173	and	5.25	1.65	220				2.75	363
C173	and	15.28	3.76	407				2.75	1,532
C174	Drf-02_anx14_2175	4.21	1.04	100				2.75	104
C174	and	22.40	0.86	150				2.75	129
C175	Drf-02_anx23_2030	0.00	6.03	96				2.75	580
C175	and	9.05	6.62	202				2.75	1,338
C175	and	24.67	1.23	110				2.75	135
C176	Drf-020_anx10_1975	0.00	16.43	124				2.75	2,037
C176	and	20.23	2.64	102				2.75	270
C176	and	25.30	1.15	85				2.75	98

TABLE APPENDIX H-1
UPDATED MINERALIZED INTERSECTIONS USING A CUT-OFF GRADE OF 75 G/T AG

Sequence	Hole ID	From (m)	Length (m)[1]	Ag (g/t)	Cu (%)	Zn (%)	Fe (%)	SG Dry	Ag x m
C177	Drf-020_anx23_2030	nil							
C178	Drf-021_anx10_1975	nil							
C179	Drf-021_anx23_2030	0.94	7.00	329				2.75	2,303
C179	and	13.34	15.25	243				2.75	3,699
C179	and	31.23	1.24	185				2.75	229
C179	and	45.39	0.98	110				2.75	108
C179	and	52.94	1.38	230				2.75	318
C18	Drf_33_cmpl_2000	0.00	5.48	261				2.75	1,430
C18	and	8.22	10.96	255				2.75	2,798
C180	Drf-022_anx23_2030	0.00	6.17	90				2.75	556
C180	and	9.32	6.23	119				2.75	740
C180	and	18.24	0.69	95				2.75	66
C180	and	24.16	1.04	85				2.75	88
C180	and	27.57	1.93	100				2.75	193
C180	and	35.43	1.16	110				2.75	127
C181	Drf-023_anx23_2030	0.00	1.38	167				2.75	230
C181	and	7.33	4.18	84				2.75	351
C181	and	15.23	1.22	655				2.75	798
C182	Drf-024_anx23_2030	0.78	3.30	116				2.75	383
C182	and	5.24	2.56	91				2.75	234
C182	and	10.98	3.50	112				2.75	392
C182	and	15.60	2.50	80				2.75	200
C183	Drf-025_anx23_2030	0.00	0.92	80				2.75	74
C183	and	4.78	1.17	110				2.75	129
C183	and	7.10	0.88	100				2.75	88
C184	Drf-026_anx23_2030	5.53	4.36	347				2.75	1,514

TABLE APPENDIX H-1
UPDATED MINERALIZED INTERSECTIONS USING A CUT-OFF GRADE OF 75 G/T AG

Sequence	Hole ID	From (m)	Length (m)[1]	Ag (g/t)	Cu (%)	Zn (%)	Fe (%)	SG Dry	Ag x m
C185	Drf-027_anx23_2030	0.00	1.17	115				2.75	135
C185	and	3.55	1.37	105				2.75	144
C186	Drf-028_anx23_2030	nil							
C187	Drf-029_anx23_2030	0.00	3.16	91				2.75	287
C187	and	10.15	3.90	110				2.75	429
C187	and	18.49	0.83	95				2.75	79
C187	and	32.25	1.32	600				2.75	792
C188	Drf-03_anx10_1975	3.66	1.11	75				2.75	83
C188	and	11.52	0.95	680				2.75	646
C188	and	35.14	2.14	118				2.75	252
C188	and	47.81	8.71	143				2.75	1,245
C189	Drf-03_anx14_2175	2.64	1.00	260				2.75	260
C189	and	5.73	1.44	110				2.75	158
C19	Drf_33_cmplt_2062	0.00	10.13	347				2.75	3,510
C190	Drf-03_anx23_2030	0.00	1.41	480				2.75	677
C191	Drf-030_anx23_2030	9.49	0.95	75				2.75	71
C191	and	24.29	4.56	173				2.75	787
C192	Drf-04_anx10_1975	1.84	2.15	233				2.75	501
C192	and	6.06	1.02	77				2.75	79
C192	and	9.87	4.65	295				2.75	1,373
C192	and	17.66	2.04	131				2.75	266
C192	and	22.33	14.77	179				2.75	2,638
C192	and	39.58	14.97	1,158				2.75	17,343
C192	and	63.86	3.89	84				2.75	326
C193	Drf-04_anx14_2175	16.16	0.89	100				2.75	89

TABLE APPENDIX H-1
UPDATED MINERALIZED INTERSECTIONS USING A CUT-OFF GRADE OF 75 G/T AG

Sequence	Hole ID	From (m)	Length (m)[1]	Ag (g/t)	Cu (%)	Zn (%)	Fe (%)	SG Dry	Ag x m
C194	Drf-04_anx23_2030	4.20	1.56	201				2.75	313
C195	Drf-05_anx10_1975	4.74	15.41	151				2.75	2,330
C195	and	21.42	1.53	75				2.75	115
C196	Drf-05_anx14_2175	nil							
C197	Drf-05_anx23_2030	1.64	1.66	115				2.75	191
C198	Drf-06_anx10_1975	0.00	5.99	140				2.75	838
C198	and	8.45	2.58	656				2.75	1,692
C198	and	12.39	1.25	100				2.75	125
C199	Drf-06_anx14_2175	nil							
C2	Drf_1_cmplt_2100	0.00	5.55	332				2.75	1,843
C20	Drf_34_cmplt_2062	0.00	1.43	112				2.75	160
C20	and	4.29	1.43	190				2.75	272
C200	Drf-06_anx23_2030	1.51	1.30	140				2.75	182
C201	Drf-07_anx10_1975	1.83	2.04	213				2.75	435
C202	Drf-07_anx14_2175	nil							
C203	Drf-07_anx23_2030	0.00	3.69	3,069				2.75	11,326
C203	and	9.41	3.70	198				2.75	734
C203	and	16.76	1.12	90				2.75	101
C203	and	20.49	1.30	80				2.75	104
C203	and	27.96	3.10	98				2.75	304
C203	and	32.11	1.24	110				2.75	136
C204	Drf-08_anx10_1975	0.97	8.38	168				2.75	1,407

TABLE APPENDIX H-1
UPDATED MINERALIZED INTERSECTIONS USING A CUT-OFF GRADE OF 75 G/T AG

Sequence	Hole ID	From (m)	Length (m)[1]	Ag (g/t)	Cu (%)	Zn (%)	Fe (%)	SG Dry	Ag x m
C204	and	14.32	0.57	100				2.75	57
C204	and	16.92	1.94	90				2.75	175
C204	and	25.52	1.04	125				2.75	130
C204	and	30.05	13.36	548				2.75	7,318
C205	Drf-08_anx14_2175	nil							
C206	Drf-08_anx23_2030	2.40	2.78	155				2.75	431
C207	Drf-09_anx10_1975	0.00	30.97	1,556				2.75	48,197
C208	Drf-09_anx14_2175	3.72	1.42	150				2.75	213
C208	and	9.65	1.57	200				2.75	314
C209	Drf-09_anx23_2030	4.97	1.23	90				2.75	111
C209	and	12.62	2.11	145				2.75	305
C209	and	19.25	5.83	127				2.75	737
C21	Drf_35_cmplt_2062	1.54	12.30	1,015				2.75	12,485
C210	Drf-1_2150ch8pl1_vl	0.00	1.05	80				2.75	84
C210	and	5.27	2.11	594				2.75	1,253
C210	and	9.49	2.10	90				2.75	189
C211	Drf-1_4y14p1_2150v	0.00	2.90	327				2.75	946
C212	Drf-1_4y14p2_2100v	nil							
C213	Drf-1_4yb13p1_2150v	0.00	1.67	108				2.75	179
C214	Drf-1_anx8_2000	1.59	1.50	90				2.75	135
C214	and	5.72	1.92	115				2.75	221
C215	Drf-1_ch14p2_2000v	0.00	8.65	840				2.75	7,270

TABLE APPENDIX H-1
UPDATED MINERALIZED INTERSECTIONS USING A CUT-OFF GRADE OF 75 G/T AG

Sequence	Hole ID	From (m)	Length (m)[1]	Ag (g/t)	Cu (%)	Zn (%)	Fe (%)	SG Dry	Ag x m
C216	Drf-1_ch15p2_2000v	0.00	5.92	365				2.75	2,159
C216	and	9.87	5.14	91				2.75	469
C217	Drf-1_CMT2150glch10	0.00	2.84	299				2.75	849
C217	and	3.79	5.69	83				2.75	474
C218	Drf-1_ech_2125	1.41	1.27	140				2.75	178
C219	Drf-1_lev_ech_2006	1.03	3.05	392				2.75	1,195
C219	and	6.36	2.35	1,957				2.75	4,606
C22	Drf_36_cmplt_2062	0.00	1.42	136				2.75	193
C22	and	6.20	3.01	309				2.75	931
C22	and	13.66	1.61	136				2.75	219
C220	Drf-1_lv_ech_2012	0.00	4.11	286				2.75	1,176
C220	and	7.16	7.52	201				2.75	1,514
C221	Drf-1_lv_ech_2025	0.00	3.15	344				2.75	1,084
C222	Drf-1_lv_ech_2025E	2.36	1.18	96				2.75	113
C222	and	6.57	8.17	246				2.75	2,013
C222	and	16.96	1.07	104				2.75	111
C222	and	25.17	3.65	299				2.75	1,093
C223	Drf-1_lv_ech_2050S	3.01	3.03	223				2.75	677
C224	Drf-1_lv_ech_2075	1.10	1.29	120				2.75	155
C225	Drf-1_lv_ech_2075E	0.00	4.72	239				2.75	1,128
C225	and	8.11	0.81	108				2.75	87
C225	and	13.10	0.75	176				2.75	132
C226	Drf-1_lvech_2087	10.52	4.08	283				2.75	1,153
C227	Drf-1_lvech_2100	7.28	1.35	140				2.75	189
C227	and	13.08	1.33	475				2.75	632

TABLE APPENDIX H-1
UPDATED MINERALIZED INTERSECTIONS USING A CUT-OFF GRADE OF 75 G/T AG

Sequence	Hole ID	From (m)	Length (m)[1]	Ag (g/t)	Cu (%)	Zn (%)	Fe (%)	SG Dry	Ag x m
C228	Drf-1_p24c9p2_2100v	2.17	1.09	125				2.75	136
C228	and	10.85	1.09	150				2.75	164
C228	and	19.53	3.26	142				2.75	463
C229	Drf-1_p2bc12_2100vl	0.00	11.32	326				2.75	3,694
C23	Drf_37_cmplt_2062	2.92	2.92	102				2.75	298
C230	Drf-10_anx8_2000	nil							
C231	Drf-10_ech_2125	0.00	4.65	277				2.75	1,287
C231	and	6.53	1.05	115				2.75	121
C232	Drf-10_lev_ech_2006	nil							
C233	Drf-10_lv_ech_2012	nil							
C234	Drf-10_lv_ech_2025E	nil							
C235	Drf-10_lv_ech_2050S	nil							
C236	Drf-10_lv_ech_2075	6.90	4.83	200				2.75	965
C237	Drf-10_lv_ech_2075E	7.13	0.81	375				2.75	304
C238	Drf-10_lvech_2087	nil							
C239	Drf-10_lvech_2100	0.99	1.33	88				2.75	117
C24	Drf_38_cmplt_2050	4.85	3.24	1,093				2.75	3,540
C240	Drf-100_anx8_2000	1.08	1.37	110				2.75	151
C241	Drf-101_anx8_2000	0.00	3.45	326				2.75	1,123
C242	Drf-11_anx8_2000	0.00	3.19	180				2.75	575

TABLE APPENDIX H-1
UPDATED MINERALIZED INTERSECTIONS USING A CUT-OFF GRADE OF 75 G/T AG

Sequence	Hole ID	From (m)	Length (m)[1]	Ag (g/t)	Cu (%)	Zn (%)	Fe (%)	SG Dry	Ag x m
C243	Drf-11_ech_2125	1.00	3.92	790				2.75	3,098
C244	Drf-11_lev_ech_2006	nil							
C245	Drf-11_lv_ech_2012	0.00	1.76	150				2.75	264
C246	Drf-11_lv_ech_2025	0.00	8.61	652				2.75	5,611
C247	Drf-11_lv_ech_2025E	nil							
C248	Drf-11_lv_ech_2050S	0.00	10.30	399				2.75	4,105
C249	Drf-11_lv_ech_2075	nil							
C25	Drf_38_cmplt_2062	1.57	4.06	680				2.75	2,761
C250	Drf-11_lv_ech_2075E	1.18	4.72	267				2.75	1,261
C250	and	12.55	2.95	247				2.75	728
C251	Drf-11_lvech_2087	5.90	9.54	177				2.75	1,693
C252	Drf-11_lvech_2100	6.67	1.24	144				2.75	179
C253	Drf-12_anx8_2000	1.51	1.50	165				2.75	247
C254	Drf-12_ech_2125	0.00	1.32	170				2.75	224
C254	and	5.25	6.21	315				2.75	1,956
C254	and	17.59	13.89	310				2.75	4,305
C255	Drf-12_lev_ech_2006	nil							
C256	Drf-12_lv_ech_2012	0.00	10.38	680				2.75	7,062
C257	Drf-12_lv_ech_2025	0.00	5.66	307				2.75	1,738

TABLE APPENDIX H-1
UPDATED MINERALIZED INTERSECTIONS USING A CUT-OFF GRADE OF 75 G/T AG

Sequence	Hole ID	From (m)	Length (m)[1]	Ag (g/t)	Cu (%)	Zn (%)	Fe (%)	SG Dry	Ag x m
C258	Drf-12_lv_ech_2025E	2.86	2.04	85				2.75	173
C259	Drf-12_lv_ech_2050S	nil							
C26	Drf_39_cmplt_2050	3.80	6.13	204				2.75	1,249
C260	Drf-12_lv_ech_2075	nil							
C261	Drf-12_lv_ech_2075E	2.43	0.91	304				2.75	277
C261	and	6.15	3.50	331				2.75	1,157
C261	and	11.83	1.57	169				2.75	264
C262	Drf-12_lvech_2100	nil							
C263	Drf-13_anx8_2000	0.00	4.96	143				2.75	707
C263	and	7.74	1.34	113				2.75	151
C263	and	13.88	1.79	134				2.75	240
C263	and	17.79	2.52	114				2.75	287
C264	Drf-13_ech_2125	0.00	1.37	180				2.75	247
C264	and	3.68	12.02	465				2.75	5,594
C264	and	18.23	3.04	186				2.75	564
C265	Drf-13_lev_ech_2006	0.00	8.90	282				2.75	2,510
C265	and	12.63	1.48	93				2.75	138
C266	Drf-13_lv_ech_2012	0.00	1.62	120				2.75	194
C267	Drf-13_lv_ech_2025	0.00	3.08	168				2.75	517
C267	and	8.21	2.64	184				2.75	485
C267	and	14.73	0.90	80				2.75	72
C268	Drf-13_lv_ech_2025E	nil							
C269	Drf-13_lv_ech_2050S	4.11	7.86	306				2.75	2,407

TABLE APPENDIX H-1
UPDATED MINERALIZED INTERSECTIONS USING A CUT-OFF GRADE OF 75 G/T AG

Sequence	Hole ID	From (m)	Length (m)[1]	Ag (g/t)	Cu (%)	Zn (%)	Fe (%)	SG Dry	Ag x m
C27	Drf_39_cmplt_2062	4.46	1.49	300				2.75	447
C270	Drf-13_lv_ech_2075	5.52	1.44	345				2.75	497
C271	Drf-13_lv_ech_2075E	0.00	2.56	196				2.75	502
C272	Drf-13_lvech_2100	1.15	6.26	556				2.75	3,483
C272	and	9.27	0.98	112				2.75	110
C272	and	21.22	0.97	161				2.75	156
C272	and	24.45	2.40	281				2.75	675
C273	Drf-14_anx8_2000	2.25	3.83	93				2.75	357
C273	and	11.39	0.90	91				2.75	82
C274	Drf-14_ech_2125	1.96	3.89	253				2.75	983
C274	and	9.46	18.55	537				2.75	9,958
C274	and	34.66	3.36	158				2.75	529
C275	Drf-14_lev_ech_2006	0.00	7.74	1,331				2.75	10,304
C276	Drf-14_lv_ech_2012	0.00	5.36	121				2.75	648
C277	Drf-14_lv_ech_2025	1.53	1.86	160				2.75	298
C278	Drf-14_lv_ech_2025E	2.58	2.99	98				2.75	293
C278	and	8.55	1.04	128				2.75	133
C278	and	13.14	1.25	120				2.75	150
C279	Drf-14_lv_ech_2050S	1.24	5.25	214				2.75	1,123
C28	Drf_4_cmplt_1950	15.27	1.38	118				2.75	163
C28	and	20.78	1.69	92				2.75	156
C280	Drf-14_lv_ech_2075	0.73	2.78	154				2.75	429
C280	and	6.15	6.52	655				2.75	4,268

TABLE APPENDIX H-1
UPDATED MINERALIZED INTERSECTIONS USING A CUT-OFF GRADE OF 75 G/T AG

Sequence	Hole ID	From (m)	Length (m)[1]	Ag (g/t)	Cu (%)	Zn (%)	Fe (%)	SG Dry	Ag x m
C281	Drf-14_lv_ech_2075E	2.31	8.56	199				2.75	1,702
C282	Drf-14_lvech_2100	0.99	4.59	351				2.75	1,611
C282	and	12.17	2.77	91				2.75	253
C283	Drf-15_anx8_2000	0.00	1.32	203				2.75	268
C283	and	10.10	0.91	318				2.75	289
C284	Drf-15_ech_2125	0.00	1.05	130				2.75	137
C284	and	19.97	0.89	80				2.75	71
C284	and	25.27	2.55	180				2.75	460
C285	Drf-15_lev_ech_2006	0.00	1.48	160				2.75	237
C285	and	5.99	1.64	175				2.75	287
C286	Drf-15_lv_ech_2012	0.00	2.65	132				2.75	350
C287	Drf-15_lv_ech_2025	0.00	1.23	287				2.75	353
C288	Drf-15_lv_ech_2025E	nil							
C289	Drf-15_lv_ech_2050S	0.00	13.07	338				2.75	4,412
C29	Drf_40_cmplt_2050	nil							
C290	Drf-15_lv_ech_2075	2.66	8.52	337				2.75	2,868
C291	Drf-15_lv_ech_2075E	5.48	0.69	392				2.75	270
C292	Drf-15_lvech_2100	nil							
C293	Drf-16_anx8_2000	nil							
C294	Drf-16_ech_2125	3.85	1.09	100				2.75	109
C294	and	11.45	1.35	370				2.75	500
C294	and	15.29	1.21	180				2.75	218
C294	and	18.75	0.93	125				2.75	116

TABLE APPENDIX H-1
UPDATED MINERALIZED INTERSECTIONS USING A CUT-OFF GRADE OF 75 G/T AG

Sequence	Hole ID	From (m)	Length (m)[1]	Ag (g/t)	Cu (%)	Zn (%)	Fe (%)	SG Dry	Ag x m
C294	and	24.39	1.17	110				2.75	128
C295	Drf-16_lev_ech_2006	0.00	1.18	140				2.75	165
C295	and	3.28	1.16	90				2.75	104
C296	Drf-16_lv_ech_2012	0.00	0.67	145				2.75	97
C297	Drf-16_lv_ech_2025	3.74	1.47	152				2.75	223
C297	and	16.33	1.19	510				2.75	607
C298	Drf-16_lv_ech_2025E	7.34	1.19	85				2.75	101
C298	and	11.58	2.07	432				2.75	892
C299	Drf-16_lv_ech_2050S	0.00	8.21	411				2.75	3,373
C3	Drf_10_cmpl_2000	0.00	1.94	220				2.75	427
C3	and	5.83	1.94	250				2.75	485
C30	Drf_40_cmplt_2062	0.00	3.92	135				2.75	528
C300	Drf-16_lv_ech_2075	nil							
C301	Drf-16_lv_ech_2075E	0.75	1.93	95				2.75	184
C301	and	11.35	0.90	144				2.75	129
C302	Drf-16_lvech_2100	1.38	2.88	80				2.75	230
C302	and	11.90	0.86	104				2.75	89
C303	Drf-17_anx8_2000	0.00	2.38	93				2.75	221
C303	and	10.98	1.57	216				2.75	339
C304	Drf-17_ech_2125	0.00	8.95	318				2.75	2,850
C304	and	11.21	13.91	391				2.75	5,437
C305	Drf-17_lev_ech_2006	0.00	10.20	835				2.75	8,514
C306	Drf-17_lv_ech_2012	nil							

TABLE APPENDIX H-1
UPDATED MINERALIZED INTERSECTIONS USING A CUT-OFF GRADE OF 75 G/T AG

Sequence	Hole ID	From (m)	Length (m)[1]	Ag (g/t)	Cu (%)	Zn (%)	Fe (%)	SG Dry	Ag x m
C307	Drf-17_lv_ech_2025	nil							
C308	Drf-17_lv_ech_2025E	4.96	1.24	115				2.75	143
C309	Drf-17_lv_ech_2050S	0.00	12.48	2,140				2.75	26,702
C31	Drf_41_cmplt_2033_37	0.00	13.74	423			0.51	2.75	5,818
C310	Drf-17_lv_ech_2075	0.81	11.62	266				2.75	3,091
C310	and	16.79	3.77	255				2.75	964
C311	Drf-17_lv_ech_2075E	2.05	1.63	439				2.75	715
C312	Drf-17_lvech_2100	5.26	2.01	314				2.75	631
C313	Drf-18_anx8_2000	nil							
C314	Drf-18_ech_2125	0.00	1.95	106				2.75	207
C314	and	4.63	7.91	388				2.75	3,068
C315	Drf-18_lev_ech_2006	0.00	8.16	3,770				2.75	30,753
C316	Drf-18_lv_ech_2012	nil							
C317	Drf-18_lv_ech_2025	1.45	6.65	122				2.75	811
C318	Drf-18_lv_ech_2025E	0.00	1.07	75				2.75	80
C318	and	4.24	1.23	150				2.75	185
C318	and	8.09	2.55	331				2.75	843
C319	Drf-18_lv_ech_2050S	0.00	8.34	649				2.75	5,413
C319	and	9.57	2.22	86				2.75	191
C32	Drf_41_cmplt_2050	nil							

TABLE APPENDIX H-1
UPDATED MINERALIZED INTERSECTIONS USING A CUT-OFF GRADE OF 75 G/T AG

Sequence	Hole ID	From (m)	Length (m)[1]	Ag (g/t)	Cu (%)	Zn (%)	Fe (%)	SG Dry	Ag x m
C320	Drf-18_lv_ech_2075	3.06	1.52	125				2.75	190
C320	and	19.90	1.25	100				2.75	125
C321	Drf-18_lv_ech_2075E	nil							
C322	Drf-18_lvech_2100	1.74	1.03	144				2.75	148
C322	and	6.40	3.07	638				2.75	1,961
C323	Drf-19_anx8_2000	nil							
C324	Drf-19_ech_2125	0.00	1.17	140				2.75	164
C324	and	4.18	0.99	125				2.75	124
C324	and	13.97	3.29	117				2.75	384
C325	Drf-19_lv_ech_2012	nil							
C326	Drf-19_lv_ech_2025	0.00	0.87	103				2.75	90
C326	and	3.31	17.22	228				2.75	3,928
C327	Drf-19_lv_ech_2025E	0.00	1.47	455				2.75	669
C327	and	4.79	3.08	368				2.75	1,132
C328	Drf-19_lv_ech_2050S	0.00	1.15	75				2.75	86
C329	Drf-19_lv_ech_2075	0.00	18.81	620				2.75	11,656
C33	Drf_41_cmplt_2062	1.48	10.34	555				2.75	5,741
C330	Drf-19_lvech_2100	1.93	0.97	128				2.75	124
C331	Drf-1925_E_1	nil							
C332	Drf-1925_E_10	nil							
C333	Drf-1925_E_11	2.56	1.23	83				2.75	102
C333	and	7.80	1.22	120				2.75	146
C333	and	14.62	1.30	272				2.75	354
C333	and	23.94	1.24	80				2.75	99

TABLE APPENDIX H-1
UPDATED MINERALIZED INTERSECTIONS USING A CUT-OFF GRADE OF 75 G/T AG

Sequence	Hole ID	From (m)	Length (m)[1]	Ag (g/t)	Cu (%)	Zn (%)	Fe (%)	SG Dry	Ag x m
C333	and	28.67	1.42	80				2.75	114
C333	and	33.33	1.89	173				2.75	327
C334	Drf-1925_E_12	0.00	0.83	160				2.75	133
C334	and	9.49	3.69	141				2.75	520
C335	Drf-1925_E_13	0.00	2.17	117				2.75	254
C335	and	17.27	3.43	444				2.75	1,523
C336	Drf-1925_E_14	0.95	2.54	80				2.75	203
C336	and	8.52	2.59	111				2.75	289
C337	Drf-1925_E_15	0.00	5.37	340				2.75	1,824
C337	and	7.64	1.27	96				2.75	122
C337	and	23.15	1.28	128				2.75	164
C337	and	29.81	1.38	160				2.75	220
C338	Drf-1925_E_16	3.61	1.15	144				2.75	166
C339	Drf-1925_E_17	3.70	1.54	112				2.75	172
C34	Drf_42_cmplt_2033_37	0.00	2.33	125				2.75	291
C340	Drf-1925_E_18	nil							
C341	Drf-1925_E_19	2.62	1.53	135				2.75	207
C342	Drf-1925_E_2	9.29	1.42	144				2.75	204
C342	and	12.84	0.83	144				2.75	120
C343	Drf-1925_E_20	0.00	1.14	94				2.75	107
C344	Drf-1925_E_21	4.36	1.54	88				2.75	136
C345	Drf-1925_E_22	nil							
C346	Drf-1925_E_23	nil							
C347	Drf-1925_E_24	1.40	1.18	90				2.75	106
C347	and	6.02	9.13	346				2.75	3,161
C348	Drf-1925_E_25	nil							
C349	Drf-1925_E_26	nil							
C35	Drf_42_cmplt_2050	13.10	1.51	205				2.75	310

TABLE APPENDIX H-1
UPDATED MINERALIZED INTERSECTIONS USING A CUT-OFF GRADE OF 75 G/T AG

Sequence	Hole ID	From (m)	Length (m)[1]	Ag (g/t)	Cu (%)	Zn (%)	Fe (%)	SG Dry	Ag x m
C350	Drf-1925_E_3	nil							
C351	Drf-1925_E_4	5.83	1.46	90				2.75	131
C351	and	9.71	7.33	103				2.75	758
C352	Drf-1925_E_5	4.20	4.13	88				2.75	363
C353	Drf-1925_E_6	11.87	1.32	320				2.75	422
C354	Drf-1925_E_7	nil							
C355	Drf-1925_E_8	0.91	1.20	80				2.75	96
C356	Drf-1925_E_9	nil							
C357	Drf-1975_O_1	5.83	3.52	123				2.75	433
C357	and	15.04	1.16	163				2.75	188
C358	Drf-1975_O_2	0.00	1.98	120				2.75	237
C358	and	6.51	2.82	142				2.75	399
C359	Drf-1975_O_3	9.90	2.30	257				2.75	592
C36	Drf_42_cmplt_2062	nil							
C360	Drf-1975_O_4	1.18	3.33	162				2.75	538
C360	and	8.07	3.83	132				2.75	506
C361	Drf-1975_O_5	0.00	2.84	98				2.75	278
C361	and	9.16	2.32	377				2.75	874
C362	Drf-1975_O_6	12.93	3.50	133				2.75	466
C362	and	17.36	1.16	80				2.75	93
C362	and	19.91	1.25	92				2.75	115
C362	and	24.93	11.76	205				2.75	2,415
C362	and	45.12	6.49	302				2.75	1,960
C363	Drf-1975_O_7	0.00	2.84	265				2.75	753
C363	and	4.19	1.24	88				2.75	109
C363	and	9.13	1.52	115				2.75	174
C364	Drf-2_2150ch8pl1_vl	0.00	3.66	209				2.75	766
C365	Drf-2_4y14p1_2150v	0.00	8.20	231				2.75	1,894
C366	Drf-2_4y14p2_2100v	nil							
C367	Drf-2_4yb13p1_2150v	0.00	2.95	403				2.75	1,187
C368	Drf-2_anx8_2000	0.00	1.53	170				2.75	260
C368	and	5.91	1.53	140				2.75	214

TABLE APPENDIX H-1
UPDATED MINERALIZED INTERSECTIONS USING A CUT-OFF GRADE OF 75 G/T AG

Sequence	Hole ID	From (m)	Length (m)[1]	Ag (g/t)	Cu (%)	Zn (%)	Fe (%)	SG Dry	Ag x m
C368	and	9.87	3.27	689				2.75	2,252
C368	and	15.77	2.82	130				2.75	368
C369	Drf-2_ch14p2_2000v	0.00	10.90	1,114				2.75	12,142
C37	Drf_43_cmpl_2000	0.00	1.29	109				2.75	140
C370	Drf-2_ch15p2_2000v	0.00	3.25	286				2.75	928
C371	Drf-2_CMT2150glch10	0.00	2.23	135				2.75	301
C371	and	12.25	2.23	95				2.75	212
C371	and	18.94	1.11	108				2.75	120
C372	Drf-2_ech_2125	0.00	1.59	115				2.75	183
C372	and	4.11	1.37	200				2.75	274
C372	and	10.95	1.11	210				2.75	234
C373	Drf-2_lev_ech_2006	17.22	1.20	639				2.75	767
C374	Drf-2_lv_ech_2012	0.00	14.76	209				2.75	3,087
C375	Drf-2_lv_ech_2025	5.45	2.24	792				2.75	1,777
C376	Drf-2_lv_ech_2025E	5.67	1.94	359				2.75	696
C376	and	10.52	4.10	150				2.75	614
C377	Drf-2_lv_ech_2050S	10.18	2.35	708				2.75	1,663
C378	Drf-2_lv_ech_2075	nil							
C379	Drf-2_lv_ech_2075E	0.00	4.08	1,715				2.75	6,997
C379	and	5.27	0.69	88				2.75	61
C379	and	8.04	3.96	218				2.75	861
C38	Drf_43_cmplt_2033_37	0.00	1.61	190				2.75	306
C380	Drf-2_lvech_2087	4.97	3.61	279				2.75	1,009

TABLE APPENDIX H-1
UPDATED MINERALIZED INTERSECTIONS USING A CUT-OFF GRADE OF 75 G/T AG

Sequence	Hole ID	From (m)	Length (m)[1]	Ag (g/t)	Cu (%)	Zn (%)	Fe (%)	SG Dry	Ag x m
C381	Drf-2_p24c9p2_2100v	1.13	1.12	420				2.75	470
C381	and	5.63	14.64	493				2.75	7,216
C382	Drf-20_anx8_2000	0.00	4.16	334				2.75	1,389
C383	Drf-20_ech_2125	1.29	3.49	123				2.75	430
C383	and	6.76	0.72	150				2.75	108
C383	and	8.29	1.61	85				2.75	137
C383	and	12.24	0.71	100				2.75	71
C384	Drf-20_lv_ech_2012	nil							
C385	Drf-20_lv_ech_2025	0.00	20.40	711				2.75	14,499
C386	Drf-20_lv_ech_2025E	17.87	11.72	803				2.75	9,410
C386	and	32.09	0.96	480				2.75	461
C387	Drf-20_lv_ech_2050S	2.32	5.75	150				2.75	861
C388	Drf-20_lv_ech_2075	0.00	16.61	465				2.75	7,730
C389	Drf-20_lvech_2100	6.07	1.09	141				2.75	154
C389	and	15.75	1.21	2,960				2.75	3,582
C389	and	20.02	1.76	230				2.75	404
C39	Drf_43_cmplt_2050	8.04	1.60	120				2.75	192
C390	Drf-21_anx8_2000	nil							
C391	Drf-21_ech_2125	2.41	12.02	342				2.75	4,106
C392	Drf-21_lv_ech_2012	nil							
C393	Drf-21_lv_ech_2025E	2.40	1.38	240				2.75	331
C394	Drf-21_lv_ech_2050S	0.00	1.55	2,300				2.75	3,565

TABLE APPENDIX H-1
UPDATED MINERALIZED INTERSECTIONS USING A CUT-OFF GRADE OF 75 G/T AG

Sequence	Hole ID	From (m)	Length (m)[1]	Ag (g/t)	Cu (%)	Zn (%)	Fe (%)	SG Dry	Ag x m
C394	and	5.86	1.49	470				2.75	700
C395	Drf-21_lv_ech_2075	1.47	1.29	500				2.75	645
C396	Drf-21_lvech_2100	3.15	1.71	1,530				2.75	2,615
C396	and	8.76	8.75	1,572				2.75	13,759
C396	and	24.33	1.84	149				2.75	274
C397	Drf-22_anx8_2000	0.00	2.84	589				2.75	1,674
C398	Drf-22_ech_2125	nil							
C399	Drf-22_lv_ech_2012	0.00	3.00	100				2.75	300
C4	Drf_10_cmpl_2087	1.28	1.28	120				2.75	154
C40	Drf_43_cmplt_2062	nil							
C400	Drf-22_lv_ech_2025	5.78	9.74	267				2.75	2,599
C400	and	17.88	3.38	438				2.75	1,481
C401	Drf-22_lv_ech_2025E	nil							
C402	Drf-22_lv_ech_2050S	nil							
C403	Drf-22_lv_ech_2075	2.54	1.49	180				2.75	268
C404	Drf-22_lvech_2100	21.11	0.93	80				2.75	74
C405	Drf-23_anx8_2000	nil							
C406	Drf-23_ech_2125	2.38	0.79	115				2.75	91
C406	and	5.00	0.92	101				2.75	93
C406	and	12.33	3.34	147				2.75	490
C407	Drf-23_lv_ech_2012	0.00	4.07	419				2.75	1,704
C407	and	6.99	3.91	207				2.75	810

TABLE APPENDIX H-1
UPDATED MINERALIZED INTERSECTIONS USING A CUT-OFF GRADE OF 75 G/T AG

Sequence	Hole ID	From (m)	Length (m)[1]	Ag (g/t)	Cu (%)	Zn (%)	Fe (%)	SG Dry	Ag x m
C408	Drf-23_lv_ech_2025	0.00	10.17	205				2.75	2,089
C408	and	11.40	1.09	108				2.75	118
C409	Drf-23_lv_ech_2025E	nil							
C41	Drf_44_cmpl_2000	2.75	1.14	332				2.75	379
C41	and	7.04	6.16	128				2.75	787
C41	and	19.18	1.06	116				2.75	123
C410	Drf-23_lv_ech_2050S	0.00	8.39	545				2.75	4,573
C411	Drf-23_lv_ech_2075	5.23	1.29	370				2.75	477
C411	and	9.69	1.63	83				2.75	135
C412	Drf-23_lvech_2100	nil							
C413	Drf-24_anx8_2000	nil							
C414	Drf-24_ech_2125	0.00	1.92	95				2.75	183
C415	Drf-24_lv_ech_2012	0.00	1.26	135				2.75	170
C416	Drf-24_lv_ech_2025	0.00	6.87	286				2.75	1,962
C416	and	9.79	4.33	160				2.75	693
C417	Drf-24_lv_ech_2050S	6.56	6.30	281				2.75	1,772
C417	and	18.50	1.15	76				2.75	87
C418	Drf-24_lvech_2100	nil							
C419	Drf-25_anx8_2000	nil							
C42	Drf_44_cmplt_2033_37	0.00	7.22	153				2.75	1,102
C42	and	8.52	1.10	78				2.75	86
C420	Drf-25_ech_2125	0.00	1.01	240				2.75	242

TABLE APPENDIX H-1
UPDATED MINERALIZED INTERSECTIONS USING A CUT-OFF GRADE OF 75 G/T AG

Sequence	Hole ID	From (m)	Length (m)[1]	Ag (g/t)	Cu (%)	Zn (%)	Fe (%)	SG Dry	Ag x m
C421	Drf-25_lv_ech_2012	1.18	5.36	165				2.75	887
C422	Drf-25_lv_ech_2025	nil							
C423	Drf-25_lv_ech_2050S	0.00	2.26	274				2.75	620
C423	and	4.62	1.24	108				2.75	134
C423	and	8.58	1.47	163				2.75	240
C423	and	11.33	1.30	81				2.75	105
C424	Drf-25_lvech_2100	19.71	1.41	122				2.75	172
C425	Drf-26_anx8_2000	7.86	17.27	1,201				2.75	20,741
C425	and	32.22	2.07	1,500				2.75	3,108
C426	Drf-26_ech_2125	2.38	2.55	123				2.75	314
C426	and	9.74	3.60	114				2.75	409
C426	and	14.65	1.35	86				2.75	116
C427	Drf-26_lv_ech_2012	0.99	2.46	171				2.75	420
C428	Drf-26_lv_ech_2025	0.00	3.62	146				2.75	528
C428	and	12.69	2.67	108				2.75	287
C429	Drf-26_lv_ech_2050S	0.00	4.54	136				2.75	620
C429	and	11.89	1.50	168				2.75	252
C43	Drf_44_cmplt_2050	11.95	1.50	475				2.75	713
C430	Drf-26_lvech_2100	0.00	8.65	394				2.75	3,411
C431	Drf-27_anx8_2000	0.00	5.02	174				2.75	872
C432	Drf-27_ech_2125	5.36	9.43	260				2.75	2,453
C433	Drf-27_lv_ech_2012	nil							
C434	Drf-27_lv_ech_2025	3.16	1.38	176				2.75	243

TABLE APPENDIX H-1
UPDATED MINERALIZED INTERSECTIONS USING A CUT-OFF GRADE OF 75 G/T AG

Sequence	Hole ID	From (m)	Length (m)[1]	Ag (g/t)	Cu (%)	Zn (%)	Fe (%)	SG Dry	Ag x m
C434	and	13.82	1.06	690				2.75	734
C435	Drf-27_lv_ech_2050S	0.00	2.78	2,282				2.75	6,344
C435	and	5.27	1.42	81				2.75	115
C436	Drf-27_lv_ech_2075	0.00	1.17	85				2.75	99
C436	and	3.82	1.47	335				2.75	492
C436	and	13.71	3.19	1,003				2.75	3,198
C436	and	21.54	8.19	433				2.75	3,544
C437	Drf-27_lvech_2100	2.70	6.07	157				2.75	950
C438	Drf-28_anx8_2000	nil							
C439	Drf-28_ech_2125	0.00	1.29	150				2.75	194
C439	and	3.38	1.53	100				2.75	153
C439	and	7.70	1.26	75				2.75	95
C44	Drf_44_cmplt_2062	nil							
C440	Drf-28_lv_ech_2012	nil							
C441	Drf-28_lv_ech_2025	0.00	11.00	242				2.75	2,659
C442	Drf-28_lv_ech_2050S	nil							
C443	Drf-28_lv_ech_2075	16.86	3.09	103				2.75	317
C443	and	24.64	2.90	368				2.75	1,066
C444	Drf-28_lvech_2100	0.00	1.25	90				2.75	113
C444	and	8.55	1.56	130				2.75	203
C445	Drf-29_anx8_2000	0.95	2.59	227				2.75	589
C446	Drf-29_ech_2125	0.00	1.17	170				2.75	199
C446	and	12.97	2.85	462				2.75	1,318
C447	Drf-29_lv_ech_2012	0.00	2.83	99				2.75	281

TABLE APPENDIX H-1
UPDATED MINERALIZED INTERSECTIONS USING A CUT-OFF GRADE OF 75 G/T AG

Sequence	Hole ID	From (m)	Length (m)[1]	Ag (g/t)	Cu (%)	Zn (%)	Fe (%)	SG Dry	Ag x m
C448	Drf-29_lv_ech_2025	0.00	17.45	182				2.75	3,177
C449	Drf-29_lv_ech_2050S	0.00	15.03	993				2.75	14,924
C45	Drf_45_cmplt_2033_37	1.05	1.64	150				2.75	246
C450	Drf-29_lv_ech_2075	0.00	2.94	327				2.75	962
C450	and	26.51	5.11	521				2.75	2,661
C451	Drf-29_lvech_2100	0.00	10.32	572				2.75	5,902
C452	Drf-3_2150ch8pl1_vl	1.01	7.11	161				2.75	1,143
C452	and	10.15	4.06	145				2.75	589
C453	Drf-3_4y14p1_2150v	0.00	8.50	167				2.75	1,420
C454	Drf-3_4yb13p1_2150v	0.00	0.79	345				2.75	273
C455	Drf-3_anx8_2000	2.08	8.22	190				2.75	1,561
C456	Drf-3_ch15p2_2000v	0.00	1.67	168				2.75	281
C456	and	8.35	3.33	453				2.75	1,510
C457	Drf-3_CMT2150glch10	nil							
C458	Drf-3_ech_2125	6.54	1.17	615				2.75	720
C458	and	21.62	1.11	125				2.75	139
C458	and	23.81	1.08	80				2.75	87
C459	Drf-3_lev_ech_2006	0.00	1.79	896				2.75	1,604
C459	and	3.84	3.74	325				2.75	1,215
C459	and	12.56	1.09	1,961				2.75	2,137
C46	Drf_45_cmplt_2050	7.83	1.56	85				2.75	133
C460	Drf-3_lv_ech_2012	0.00	3.08	192				2.75	590

TABLE APPENDIX H-1
UPDATED MINERALIZED INTERSECTIONS USING A CUT-OFF GRADE OF 75 G/T AG

Sequence	Hole ID	From (m)	Length (m)[1]	Ag (g/t)	Cu (%)	Zn (%)	Fe (%)	SG Dry	Ag x m
C461	Drf-3_lv_ech_2025	0.00	4.68	435				2.75	2,036
C462	Drf-3_lv_ech_2025E	2.63	1.12	80				2.75	90
C462	and	4.87	0.81	80				2.75	65
C462	and	11.40	1.89	75				2.75	142
C463	Drf-3_lv_ech_2050S	0.00	9.16	529				2.75	4,846
C463	and	12.36	1.30	305				2.75	397
C463	and	15.02	1.38	125				2.75	173
C464	Drf-3_lv_ech_2075	nil							
C465	Drf-3_lv_ech_2075E	nil							
C466	Drf-3_lvech_2087	nil							
C467	Drf-3_lvech_2100	1.36	8.20	177				2.75	1,453
C468	Drf-30_anx8_2000	nil							
C469	Drf-30_ech_2125	8.94	4.95	440				2.75	2,178
C469	and	15.89	0.86	100				2.75	86
C47	Drf_45_cmplt_2062	0.00	6.36	178				2.75	1,129
C470	Drf-30_lv_ech_2012	0.00	4.27	209				2.75	891
C471	Drf-30_lv_ech_2025	0.00	5.78	381				2.75	2,201
C471	and	7.91	1.28	210				2.75	269
C471	and	12.07	4.59	289				2.75	1,325
C472	Drf-30_lv_ech_2050S	0.00	14.64	1,977				2.75	28,946
C473	Drf-30_lvech_2100	8.94	1.22	165				2.75	201
C474	Drf-31_anx8_2000	nil							
C475	Drf-31_ech_2125	1.56	1.40	400				2.75	560

TABLE APPENDIX H-1
UPDATED MINERALIZED INTERSECTIONS USING A CUT-OFF GRADE OF 75 G/T AG

Sequence	Hole ID	From (m)	Length (m)[1]	Ag (g/t)	Cu (%)	Zn (%)	Fe (%)	SG Dry	Ag x m
C476	Drf-31_lv_ech_2025	0.00	27.47	342				2.75	9,405
C477	Drf-31_lv_ech_2050S	8.14	1.06	108				2.75	114
C478	Drf-31_lvech_2100	nil							
C479	Drf-32_anx8_2000	6.39	1.44	80				2.75	115
C479	and	16.99	5.43	189				2.75	1,028
C479	and	23.59	1.06	93				2.75	99
C48	Drf_46_cmplt_2033_37	0.00	2.94	129				2.75	378
C480	Drf-32_ech_2125	2.83	3.72	136				2.75	505
C480	and	10.12	2.79	2,031				2.75	5,665
C481	Drf-32_lv_ech_2025	1.32	4.17	105				2.75	439
C481	and	8.38	1.35	750				2.75	1,013
C482	Drf-32_lv_ech_2050S	1.59	1.28	117				2.75	150
C482	and	7.26	1.20	705				2.75	846
C483	Drf-32_lvech_2100	0.00	14.26	1,187				2.75	16,925
C483	and	16.41	3.89	351				2.75	1,364
C484	Drf-33_anx8_2000	3.86	3.09	150				2.75	464
C485	Drf-33_ech_2125	0.00	1.16	110				2.75	128
C485	and	3.47	3.05	218				2.75	665
C485	and	7.42	1.27	100				2.75	127
C486	Drf-33_lv_ech_2025	14.07	3.07	138				2.75	423
C487	Drf-33_lv_ech_2050S	0.00	15.19	2,433				2.75	36,959
C488	Drf-33_lvech_2100	nil							
C489	Drf-34_anx8_2000	3.83	13.83	167				2.75	2,303
C49	Drf_46_cmplt_2050	7.83	3.13	130				2.75	408

TABLE APPENDIX H-1
UPDATED MINERALIZED INTERSECTIONS USING A CUT-OFF GRADE OF 75 G/T AG

Sequence	Hole ID	From (m)	Length (m)[1]	Ag (g/t)	Cu (%)	Zn (%)	Fe (%)	SG Dry	Ag x m
C490	Drf-34_ech_2125	0.00	4.46	1,179				2.75	5,257
C490	and	13.84	1.00	100				2.75	100
C491	Drf-34_lv_ech_2025	nil							
C492	Drf-34_lv_ech_2050S	0.00	9.00	234				2.75	2,101
C493	Drf-34_lvech_2100	nil							
C494	Drf-35_anx8_2000	0.00	8.23	363				2.75	2,989
C495	Drf-35_ech_2125	nil							
C496	Drf-35_lv_ech_2025	nil							
C497	Drf-35_lv_ech_2050S	0.00	6.79	912				2.75	6,192
C497	and	8.08	1.29	94				2.75	121
C498	Drf-35_lvech_2100	2.99	1.69	768				2.75	1,298
C498	and	7.53	1.59	611				2.75	971
C499	Drf-36_anx8_2000	0.00	2.84	110				2.75	313
C5	Drf_10_cmplt_2100	25.49	1.21	1,130				2.75	1,365
C50	Drf_46_cmplt_2062	0.00	13.39	192			0.33	2.75	2,572
C500	Drf-36_ech_2125	0.88	1.22	195				2.75	238
C501	Drf-36_lv_ech_2025	13.64	2.61	189				2.75	494
C502	Drf-36_lv_ech_2050S	0.00	8.77	498				2.75	4,365
C503	Drf-36_lvech_2100	nil							
C504	Drf-37_anx8_2000	0.00	4.30	306				2.75	1,316
C505	Drf-37_lv_ech_2025	10.26	2.24	99				2.75	221

TABLE APPENDIX H-1
UPDATED MINERALIZED INTERSECTIONS USING A CUT-OFF GRADE OF 75 G/T AG

Sequence	Hole ID	From (m)	Length (m)[1]	Ag (g/t)	Cu (%)	Zn (%)	Fe (%)	SG Dry	Ag x m
C506	Drf-37_lv_ech_2050S	1.58	7.26	357				2.75	2,588
C507	Drf-37_lvech_2100	nil							
C508	Drf-38_anx8_2000	0.00	6.89	348				2.75	2,394
C509	Drf-38_lv_ech_2025	nil							
C51	Drf_47_cmplt_2033_37	0.00	1.56	180				2.75	281
C51	and	4.36	3.15	173				2.75	544
C510	Drf-38_lv_ech_2050S	nil							
C511	Drf-38_lvech_2100	0.00	6.29	570				2.75	3,585
C511	and	9.29	1.64	348				2.75	570
C512	Drf-39_anx8_2000	0.00	3.40	161				2.75	548
C513	Drf-39_lv_ech_2025	27.90	1.20	135				2.75	162
C514	Drf-39_lv_ech_2050S	15.40	1.38	245				2.75	338
C515	Drf-39_lvech_2100	0.00	1.46	210				2.75	307
C515	and	2.86	1.31	84				2.75	110
C516	Drf-4_2150ch8pl1_vl	0.00	1.00	120				2.75	120
C517	Drf-4_4y14p2_2100v	nil							
C518	Drf-4_4yb13p1_2150v	0.00	1.95	375				2.75	732
C519	Drf-4_anx8_2000	0.00	6.71	123				2.75	826
C52	Drf_47_cmplt_2050	3.94	6.82	100				2.75	681
C52	and	14.85	5.46	263				2.75	1,435
C520	Drf-4_ch15p2_2000v	0.00	2.10	318				2.75	668

TABLE APPENDIX H-1
UPDATED MINERALIZED INTERSECTIONS USING A CUT-OFF GRADE OF 75 G/T AG

Sequence	Hole ID	From (m)	Length (m)[1]	Ag (g/t)	Cu (%)	Zn (%)	Fe (%)	SG Dry	Ag x m
C521	Drf-4_CMT2150glch10	nil							
C522	Drf-4_ech_2125	6.52	1.67	150				2.75	251
C522	and	18.62	1.24	290				2.75	360
C523	Drf-4_lev_ech_2006	0.00	7.60	995				2.75	7,562
C523	and	19.81	1.05	165				2.75	173
C524	Drf-4_lv_ech_2012	nil							
C525	Drf-4_lv_ech_2025	0.00	4.41	403				2.75	1,777
C525	and	6.05	1.34	135				2.75	181
C526	Drf-4_lv_ech_2025E	2.24	9.59	519				2.75	4,975
C527	Drf-4_lv_ech_2050S	nil							
C528	Drf-4_lv_ech_2075	4.85	2.89	884				2.75	2,554
C529	Drf-4_lv_ech_2075E	nil							
C53	Drf_47_cmplt_2062	2.96	1.49	135				2.75	201
C530	Drf-4_lvech_2087	11.61	1.62	350				2.75	567
C530	and	17.04	1.52	120				2.75	182
C530	and	21.54	1.45	400				2.75	579
C531	Drf-4_lvech_2100	0.00	2.80	323				2.75	905
C531	and	13.71	3.77	113				2.75	427
C531	and	20.64	1.44	90				2.75	130
C531	and	23.26	1.11	85				2.75	94
C532	Drf-40_anx8_2000	0.00	0.67	325				2.75	218
C533	Drf-40_lv_ech_2025	nil							
C534	Drf-40_lv_ech_2050S	1.48	2.77	399				2.75	1,105
C534	and	7.11	14.27	841				2.75	12,003

TABLE APPENDIX H-1 UPDATED MINERALIZED INTERSECTIONS USING A CUT-OFF GRADE OF 75 G/T AG									
Sequence	**Hole ID**	**From (m)**	**Length (m)[1]**	**Ag (g/t)**	**Cu (%)**	**Zn (%)**	**Fe (%)**	**SG Dry**	**Ag x m**
C535	Drf-40_lvech_2100	nil							
C536	Drf-41_anx8_2000	0.00	2.85	143				2.75	407
C537	Drf-41_lv_ech_2050S	0.00	18.33	1,008				2.75	18,468
C538	Drf-42_anx8_2000	0.00	19.58	105				2.75	2,048
C539	Drf-42_lv_ech_2050S	0.00	13.57	674				2.75	9,151
C54	Drf_48_cmplt_2033_37	2.95	7.37	181				2.75	1,333
C54	and	13.27	4.42	876				2.75	3,871
C540	Drf-43_anx8_2000	0.00	3.71	91				2.75	336
C541	Drf-43_lv_ech_2050S	9.12	3.00	528				2.75	1,585
C542	Drf-44_anx8_2000	3.42	2.59	260				2.75	674
C543	Drf-45_anx8_2000	0.00	1.18	115				2.75	136
C544	Drf-46_anx8_2000	0.00	2.43	140				2.75	340
C544	and	4.55	6.96	145				2.75	1,009
C545	Drf-47_anx8_2000	0.00	1.18	460				2.75	543
C545	and	6.38	1.54	110				2.75	169
C546	Drf-48_anx8_2000	1.44	1.56	165				2.75	257
C547	Drf-49_anx8_2000	1.26	1.61	100				2.75	161
C548	Drf-5_4y14p2_2100v	1.18	1.17	380				2.75	445
C549	Drf-5_5y5yp1_2125v	8.35	2.39	298				2.75	711
C55	Drf_48_cmplt_2050	8.77	5.85	220				2.75	1,287
C550	Drf-5_anx8_2000	0.00	2.53	102				2.75	259
C550	and	10.70	7.71	156				2.75	1,203

TABLE APPENDIX H-1
UPDATED MINERALIZED INTERSECTIONS USING A CUT-OFF GRADE OF 75 G/T AG

Sequence	Hole ID	From (m)	Length (m)[1]	Ag (g/t)	Cu (%)	Zn (%)	Fe (%)	SG Dry	Ag x m
C551	Drf-5_CMT2150glch10	1.08	1.07	81				2.75	87
C552	Drf-5_ech_2125	0.00	3.57	168				2.75	600
C553	Drf-5_lev_ech_2006	nil							
C554	Drf-5_lv_ech_2012	0.00	1.44	160				2.75	230
C555	Drf-5_lv_ech_2025	nil							
C556	Drf-5_lv_ech_2025E	0.65	5.67	349				2.75	1,978
C557	Drf-5_lv_ech_2050S	2.66	1.44	84				2.75	121
C558	Drf-5_lv_ech_2075	nil							
C559	Drf-5_lv_ech_2075E	nil							
C56	Drf_48_cmplt_2062	nil							
C560	Drf-5_lvech_2087	nil							
C561	Drf-5_lvech_2100	9.64	2.60	175				2.75	456
C561	and	21.55	3.31	223				2.75	738
C562	Drf-50_anx8_2000	0.00	6.31	125				2.75	787
C562	and	9.42	1.23	89				2.75	110
C563	Drf-51_anx8_2000	0.00	3.34	192				2.75	642
C563	and	7.70	10.36	403				2.75	4,178
C563	and	21.39	4.49	475				2.75	2,133
C564	Drf-52_anx8_2000	0.00	1.22	84				2.75	102
C564	and	7.20	3.56	314				2.75	1,117
C565	Drf-53_anx8_2000	0.00	6.21	183				2.75	1,139
C566	Drf-54_anx8_2000	2.81	2.56	130				2.75	334
C567	Drf-55_anx8_2000	nil							

TABLE APPENDIX H-1
UPDATED MINERALIZED INTERSECTIONS USING A CUT-OFF GRADE OF 75 G/T AG

Sequence	Hole ID	From (m)	Length (m)[1]	Ag (g/t)	Cu (%)	Zn (%)	Fe (%)	SG Dry	Ag x m
C568	Drf-56_anx8_2000	0.00	4.33	385				2.75	1,669
C569	Drf-57_anx8_2000	nil							
C57	Drf_49_cmplt_2033_37	1.24	14.43	425			0.96	2.75	6,131
C570	Drf-58_anx8_2000	0.00	1.02	314				2.75	320
C571	Drf-59_anx8_2000	nil							
C572	Drf-6_5y5yp1_2125v	0.00	9.69	932				2.75	9,034
C573	Drf-6_anx8_2000	6.33	1.02	110				2.75	112
C574	Drf-6_CMT2150glch10	nil							
C575	Drf-6_ech_2125	3.66	1.38	170				2.75	235
C576	Drf-6_lev_ech_2006	0.81	7.26	430				2.75	3,125
C576	and	11.46	1.05	124				2.75	130
C577	Drf-6_lv_ech_2012	nil							
C578	Drf-6_lv_ech_2025	nil							
C579	Drf-6_lv_ech_2025E	13.25	4.27	1,118				2.75	4,773
C579	and	21.17	1.18	9,645				2.75	11,352
C58	Drf_49_cmplt_2050	nil							
C580	Drf-6_lv_ech_2050S	nil							
C581	Drf-6_lv_ech_2075	1.17	5.12	146				2.75	750
C582	Drf-6_lv_ech_2075E	nil							
C583	Drf-6_lvech_2087	0.00	2.30	135				2.75	309
C583	and	8.52	1.54	115				2.75	177
C584	Drf-6_lvech_2100	17.96	1.48	144				2.75	214

TABLE APPENDIX H-1
UPDATED MINERALIZED INTERSECTIONS USING A CUT-OFF GRADE OF 75 G/T AG

Sequence	Hole ID	From (m)	Length (m)[1]	Ag (g/t)	Cu (%)	Zn (%)	Fe (%)	SG Dry	Ag x m
C585	Drf-60_anx8_2000	0.00	2.43	141				2.75	343
C586	Drf-61_anx8_2000	nil							
C587	Drf-62_anx8_2000	0.00	1.61	1,075				2.75	1,731
C588	Drf-63_anx8_2000	nil							
C589	Drf-64_anx8_2000	1.09	3.32	213				2.75	706
C59	Drf_49_cmplt_2062	nil							
C590	Drf-65_anx8_2000	nil							
C591	Drf-66_anx8_2000	0.00	3.12	343				2.75	1,072
C592	Drf-67_anx8_2000	nil							
C593	Drf-68_anx8_2000	2.44	1.12	242				2.75	271
C594	Drf-69_anx8_2000	0.00	7.03	1,248				2.75	8,777
C595	Drf-7_anx8_2000	0.00	2.14	139				2.75	298
C596	Drf-7_CMT2150glch10	0.00	0.86	110				2.75	95
C597	Drf-7_ech_2125	1.42	1.18	280				2.75	330
C597	and	20.07	1.47	140				2.75	206
C597	and	27.03	3.54	873				2.75	3,089
C597	and	31.61	1.26	95				2.75	120
C598	Drf-7_lev_ech_2006	6.94	1.02	474				2.75	483
C599	Drf-7_lv_ech_2012	1.32	1.39	150				2.75	209
C6	Drf_11_cmplt_2100	3.65	0.98	150				2.75	147
C6	and	12.75	1.22	150				2.75	183
C6	and	16.63	5.66	237				2.75	1,342
C60	Drf_5_cmplt_1950	4.98	5.21	281				2.75	1,464
C600	Drf-7_lv_ech_2025	0.00	3.28	252				2.75	826
C600	and	7.29	4.03	341				2.75	1,373

TABLE APPENDIX H-1
UPDATED MINERALIZED INTERSECTIONS USING A CUT-OFF GRADE OF 75 G/T AG

Sequence	Hole ID	From (m)	Length (m)[1]	Ag (g/t)	Cu (%)	Zn (%)	Fe (%)	SG Dry	Ag x m
C601	Drf-7_lv_ech_2025 E	0.00	3.60	211				2.75	760
C601	and	6.06	1.31	130				2.75	170
C601	and	16.37	1.06	115				2.75	122
C602	Drf-7_lv_ech_2050 S	14.24	1.42	384				2.75	545
C603	Drf-7_lv_ech_2075	nil							
C604	Drf-7_lv_ech_2075 E	8.30	3.10	143				2.75	443
C605	Drf-7_lvech_2087	0.00	1.26	120				2.75	151
C605	and	5.85	1.59	150				2.75	239
C605	and	8.77	1.37	75				2.75	103
C605	and	18.87	1.11	270				2.75	300
C606	Drf-7_lvech_2100	nil							
C607	Drf-70_anx8_2000	0.00	7.43	159				2.75	1,180
C608	Drf-71_anx8_2000	0.00	3.41	522				2.75	1,780
C609	Drf-72_anx8_2000	2.06	3.22	129				2.75	417
C61	Drf_50_cmplt_2033_37	0.00	6.10	370				2.75	2,256
C61	and	7.63	3.05	100				2.75	305
C61	and	12.21	1.52	84				2.75	128
C610	Drf-73_anx8_2000	0.00	4.08	483				2.75	1,970
C611	Drf-74_anx8_2000	2.14	3.26	328				2.75	1,068
C612	Drf-75_anx8_2000	0.00	7.08	176				2.75	1,246
C613	Drf-76_anx8_2000	1.46	12.22	331				2.75	4,039
C614	Drf-77_anx8_2000	0.00	2.02	430				2.75	868
C615	Drf-78_anx8_2000	0.00	3.42	604				2.75	2,065
C616	Drf-79_anx8_2000	0.00	2.07	338				2.75	700
C617	Drf-8_anx8_2000	0.00	2.02	176				2.75	356

TABLE APPENDIX H-1
UPDATED MINERALIZED INTERSECTIONS USING A CUT-OFF GRADE OF 75 G/T AG

Sequence	Hole ID	From (m)	Length (m)[1]	Ag (g/t)	Cu (%)	Zn (%)	Fe (%)	SG Dry	Ag x m
C618	Drf-8_ech_2125	0.00	5.52	744				2.75	4,104
C618	and	6.91	0.76	75				2.75	57
C618	and	9.92	1.03	150				2.75	155
C618	and	11.71	0.72	130				2.75	94
C619	Drf-8_lev_ech_2006	9.37	0.70	134				2.75	94
C62	Drf_50_cmplt_2050	nil							
C620	Drf-8_lv_ech_2012	1.36	2.93	136				2.75	397
C621	Drf-8_lv_ech_2025	0.00	2.78	269				2.75	747
C622	Drf-8_lv_ech_2025E	nil							
C623	Drf-8_lv_ech_2050S	4.05	1.48	86				2.75	127
C624	Drf-8_lv_ech_2075	0.00	1.33	110				2.75	146
C625	Drf-8_lv_ech_2075E	1.42	16.79	312				2.75	5,229
C626	Drf-8_lvech_2087	nil							
C627	Drf-8_lvech_2100	5.92	0.81	144				2.75	117
C627	and	13.19	2.44	366				2.75	894
C628	Drf-80_anx8_2000	0.00	1.27	84				2.75	107
C628	and	2.82	1.44	86				2.75	124
C629	Drf-81_anx8_2000	0.00	0.91	94				2.75	86
C63	Drf_51_cmplt_2033_37	8.93	2.97	104				2.75	309
C630	Drf-82_anx8_2000	0.00	2.26	220				2.75	497
C631	Drf-83_anx8_2000	0.00	0.49	82				2.75	40
C631	and	5.04	1.27	75				2.75	95
C632	Drf-84_anx8_2000	1.62	5.14	114				2.75	584
C633	Drf-85_anx8_2000	0.93	4.95	427				2.75	2,113

TABLE APPENDIX H-1
UPDATED MINERALIZED INTERSECTIONS USING A CUT-OFF GRADE OF 75 G/T AG

Sequence	Hole ID	From (m)	Length (m)[1]	Ag (g/t)	Cu (%)	Zn (%)	Fe (%)	SG Dry	Ag x m
C634	Drf-86_anx8_2000	0.90	1.56	165				2.75	257
C635	Drf-87_anx8_2000	0.77	2.22	109				2.75	242
C635	and	4.14	1.40	94				2.75	132
C636	Drf-88_anx8_2000	0.00	9.76	270				2.75	2,638
C637	Drf-89_anx8_2000	0.00	3.91	2,817				2.75	11,002
C638	Drf-9_anx8_2000	0.00	2.15	833				2.75	1,787
C639	Drf-9_ech_2125	15.45	1.05	90				2.75	95
C639	and	18.58	1.93	187				2.75	361
C639	and	31.19	1.06	125				2.75	132
C64	Drf_51_cmplt_2050	nil							
C640	Drf-9_lev_ech_2006	nil							
C641	Drf-9_lv_ech_2012	0.00	4.51	109				2.75	492
C642	Drf-9_lv_ech_2025	0.00	12.60	300				2.75	3,783
C643	Drf-9_lv_ech_2025E	nil							
C644	Drf-9_lv_ech_2050S	nil							
C645	Drf-9_lv_ech_2075	5.82	1.46	80				2.75	117
C646	Drf-9_lv_ech_2075E	0.64	6.83	102				2.75	695
C647	Drf-9_lvech_2087	nil							
C648	Drf-9_lvech_2100	10.63	2.12	462				2.75	979
C648	and	19.47	1.27	424				2.75	538
C648	and	22.80	1.33	112				2.75	149
C649	Drf-90_anx8_2000	2.36	1.21	140				2.75	169
C649	and	6.04	0.81	84				2.75	68
C65	Drf_52_cmplt_2033_37	0.00	10.27	187				2.75	1,916

TABLE APPENDIX H-1
UPDATED MINERALIZED INTERSECTIONS USING A CUT-OFF GRADE OF 75 G/T AG

Sequence	Hole ID	From (m)	Length (m)[1]	Ag (g/t)	Cu (%)	Zn (%)	Fe (%)	SG Dry	Ag x m
C650	Drf-91_anx8_2000	0.00	2.63	184				2.75	485
C651	Drf-92_anx8_2000	nil							
C652	Drf-93_anx8_2000	1.11	1.27	105				2.75	133
C652	and	10.58	0.64	165				2.75	106
C653	Drf-94_anx8_2000	7.00	3.77	85				2.75	321
C653	and	11.95	2.62	80				2.75	210
C653	and	17.02	2.99	175				2.75	524
C654	Drf-95_anx8_2000	0.84	1.27	85				2.75	108
C655	Drf-96_anx8_2000	2.64	2.68	152				2.75	407
C656	Drf-97_anx8_2000	2.83	1.05	85				2.75	89
C656	and	10.05	4.27	94				2.75	400
C656	and	19.09	1.29	75				2.75	97
C657	Drf-98_anx8_2000	11.11	1.69	80				2.75	135
C658	Drf-99_anx8_2000	5.78	0.87	280				2.75	244
C658	and	7.22	3.70	76				2.75	283
C658	and	12.13	2.19	77				2.75	169
C658	and	15.31	1.32	80				2.75	106
C66	Drf_52_cmplt_2050	8.69	1.94	160				2.75	311
C67	Drf_53_cmpl_2150	nil							
C68	Drf_53_cmplt_2033_37	4.03	1.57	86				2.75	135
C68	and	11.94	2.96	100				2.75	295
C69	Drf_53_cmplt_2050	2.72	4.48	109				2.75	488
C7	Drf_2_cmplt_1950	0.00	1.67	84				2.75	140
C7	and	18.73	1.22	112				2.75	137
C7	and	27.39	1.17	108				2.75	126
C70	Drf_54_cmpl_2150	0.00	2.86	799				2.75	2,285
C70	and	6.85	1.28	85				2.75	109
C71	Drf_54_cmplt_2033_37	0.00	4.61	269				2.75	1,240
C71	and	7.68	13.82	897				2.75	12,398

TABLE APPENDIX H-1
UPDATED MINERALIZED INTERSECTIONS USING A CUT-OFF GRADE OF 75 G/T AG

Sequence	Hole ID	From (m)	Length (m)[1]	Ag (g/t)	Cu (%)	Zn (%)	Fe (%)	SG Dry	Ag x m
C72	Drf_54_cmplt_2050	34.15	1.43	95				2.75	136
C73	Drf_55_cmpl_2150	0.00	1.76	138				2.75	242
C73	and	7.61	1.36	75				2.75	102
C73	and	17.51	0.92	105				2.75	97
C74	Drf_55_cmplt_2033_37	0.00	2.80	393				2.75	1,099
C74	and	6.33	1.44	118				2.75	170
C75	Drf_55_cmplt_2050	8.21	2.73	205				2.75	560
C76	Drf_56_cmpl_2150	4.20	1.05	120				2.75	126
C76	and	7.34	2.10	125				2.75	263
C76	and	15.74	1.04	100				2.75	104
C77	Drf_56_cmplt_2033_37	2.86	1.43	88				2.75	126
C78	Drf_56_cmplt_2050	2.31	1.62	825				2.75	1,337
C78	and	7.29	2.95	141				2.75	416
C78	and	13.29	2.80	173				2.75	483
C79	Drf_57_cmpl_2150	5.05	2.92	3,459				2.75	10,100
C79	and	10.06	0.86	680				2.75	585
C8	Drf_2_cmplt_2100	nil							
C80	Drf_57_cmplt_2033_37	0.00	7.81	258				2.75	2,014
C81	Drf_57_cmplt_2050	12.58	1.39	160				2.75	222
C82	Drf_58_cmpl_2150	0.00	11.94	394				2.75	4,705
C82	and	14.62	7.92	223				2.75	1,769
C82	and	25.18	2.01	327				2.75	658
C83	Drf_58_cmplt_2033_37	0.00	1.46	270				2.75	394
C84	Drf_58_cmplt_2050	2.73	2.73	238				2.75	649
C85	Drf_59_cmpl_2150	0.00	5.26	133				2.75	700
C85	and	11.16	0.58	120				2.75	70
C85	and	12.12	0.42	100				2.75	42
C86	Drf_59_cmplt_2033_37	0.00	15.10	293				2.75	4,426
C86	and	16.65	1.27	76				2.75	97

TABLE APPENDIX H-1
UPDATED MINERALIZED INTERSECTIONS USING A CUT-OFF GRADE OF 75 G/T AG

Sequence	Hole ID	From (m)	Length (m)[1]	Ag (g/t)	Cu (%)	Zn (%)	Fe (%)	SG Dry	Ag x m
C87	Drf_59_cmplt_2050	nil							
C88	Drf_6_cmplt_1950	1.68	14.23	715				2.75	10,171
C89	Drf_60_cmpl_2150	1.00	5.91	424				2.75	2,505
C9	Drf_2_lvech_2100	0.00	1.52	1,875				2.75	2,850
C9	and	14.20	1.38	175				2.75	242
C90	Drf_60_cmplt_2033_37	0.00	3.27	142				2.75	463
C91	Drf_60_cmplt_2050	10.05	1.43	155				2.75	222
C92	Drf_61_cmpl_2150	nil							
C93	Drf_61_cmplt_2033_37	2.49	4.75	201				2.75	957
C94	Drf_61_cmplt_2050	nil							
C95	Drf_62_cmpl_2150	nil							
C96	Drf_62_cmplt_2033_37	0.00	5.70	377				2.75	2,150
C97	Drf_62_cmplt_2050	5.76	1.49	95				2.75	142
C98	Drf_63_cmpl_2150	0.00	6.84	384				2.75	2,629
C99	Drf_63_cmplt_2033_37	0.49	7.32	991				2.75	7,252
D1	DDHS-89-1	20.00	2.00	139	0.01	0.09		2.75	277
D1	and	71.00	3.00	239	0.03	0.51		2.75	718
D10	DDHS-89-SW9	nil							
D100	DDHU-2000A_8	6.00	3.00	350				2.75	1,050
D100	and	29.00	1.00	75				2.75	75
D101	DDHU-2000A_9	nil							
D102	DDHU-2000E_1	19.00	1.00	250				2.75	250
D102	and	28.00	2.00	240				2.75	480
D102	and	37.00	1.00	150				2.75	150
D103	DDHU-2000E_2	5.00	1.00	330				2.75	330
D103	and	10.00	1.00	85				2.75	85
D103	and	15.00	2.00	800				2.75	1,600

TABLE APPENDIX H-1
UPDATED MINERALIZED INTERSECTIONS USING A CUT-OFF GRADE OF 75 G/T AG

Sequence	Hole ID	From (m)	Length (m)[1]	Ag (g/t)	Cu (%)	Zn (%)	Fe (%)	SG Dry	Ag x m
D104	DDHU-2100_1	nil							
D105	DDHU-2100_10	24.00	1.00	220				2.75	220
D105	and	37.00	1.00	1,580				2.75	1,580
D105	and	58.00	12.00	368				2.75	4,410
D105	and	79.00	10.00	537				2.75	5,370
D106	DDHU-2100_11	2.00	1.00	220				2.75	220
D106	and	50.00	2.00	175				2.75	350
D107	DDHU-2100_12	nil							
D108	DDHU-2100_13	30.00	3.00	1,420				2.75	4,260
D108	and	37.00	1.00	200				2.75	200
D109	DDHU-2100_14	19.00	5.00	319				2.75	1,595
D109	and	27.00	1.00	200				2.75	200
D109	and	33.00	1.00	1,930				2.75	1,930
D109	and	40.00	1.00	1,300				2.75	1,300
D109	and	45.00	1.00	1,225				2.75	1,225
D109	and	49.00	4.00	475				2.75	1,900
D109	and	56.00	1.00	100				2.75	100
D109	and	63.00	1.00	420				2.75	420
D109	and	67.00	1.00	270				2.75	270
D109	and	71.00	7.00	498				2.75	3,485
D11	DDHS-97-1	13.50	1.00	108	0.01	0.22		2.75	108
D11	and	17.50	13.05	1,358	0.05	0.70		2.75	17,723
D11	and	106.75	1.00	79	0.02	1.34		2.75	79
D11	and	118.75	2.00	105	0.04	0.44		2.75	209
D110	DDHU-2100_15	3.00	1.00	330				2.75	330
D110	and	13.00	1.00	800				2.75	800
D110	and	24.00	1.00	75				2.75	75
D110	and	28.00	4.00	223				2.75	890
D110	and	33.00	1.00	75				2.75	75
D110	and	35.00	1.00	105				2.75	105
D110	and	45.00	2.00	275				2.75	550
D110	and	59.00	10.00	245				2.75	2,445
D110	and	74.00	1.00	270				2.75	270
D110	and	81.00	1.00	695				2.75	695

TABLE APPENDIX H-1
UPDATED MINERALIZED INTERSECTIONS USING A CUT-OFF GRADE OF 75 G/T AG

Sequence	Hole ID	From (m)	Length (m)[1]	Ag (g/t)	Cu (%)	Zn (%)	Fe (%)	SG Dry	Ag x m
D110	and	87.00	7.00	274				2.75	1,915
D111	DDHU-2100_16	3.00	1.00	150				2.75	150
D111	and	23.00	1.00	400				2.75	400
D111	and	34.00	1.00	450				2.75	450
D111	and	47.00	3.00	108				2.75	325
D112	DDHU-2100_17	19.00	1.00	80				2.75	80
D112	and	23.00	20.00	192				2.75	3,840
D112	and	51.00	2.00	85				2.75	170
D112	and	63.00	1.00	110				2.75	110
D113	DDHU-2100_18	16.00	3.00	203				2.75	610
D113	and	29.00	4.00	534				2.75	2,135
D113	and	36.00	1.00	100				2.75	100
D113	and	51.00	1.00	625				2.75	625
D114	DDHU-2100_19	20.00	1.00	110				2.75	110
D114	and	53.00	1.00	120				2.75	120
D115	DDHU-2100_2	1.00	1.00	110				2.75	110
D115	and	70.00	1.00	300				2.75	300
D115	and	104.00	1.00	125				2.75	125
D115	and	106.00	1.00	100				2.75	100
D116	DDHU-2100_20	3.00	2.00	238				2.75	475
D116	and	10.00	1.00	160				2.75	160
D116	and	15.00	2.00	115				2.75	230
D116	and	21.00	1.00	75				2.75	75
D116	and	42.00	1.00	130				2.75	130
D116	and	54.00	2.00	193				2.75	385
D116	and	69.00	1.00	1,400				2.75	1,400
D116	and	86.00	1.00	90				2.75	90
D117	DDHU-2100_3	34.00	1.00	140				2.75	140
D117	and	49.00	3.00	1,800				2.75	5,400
D117	and	55.00	1.00	110				2.75	110
D118	DDHU-2100_4	2.00	1.00	75				2.75	75
D118	and	15.00	1.00	90				2.75	90
D119	DDHU-2100_5	6.00	1.00	350				2.75	350

TABLE APPENDIX H-1
UPDATED MINERALIZED INTERSECTIONS USING A CUT-OFF GRADE OF 75 G/T AG

Sequence	Hole ID	From (m)	Length (m)[1]	Ag (g/t)	Cu (%)	Zn (%)	Fe (%)	SG Dry	Ag x m
D119	and	17.00	1.00	140				2.75	140
D119	and	24.00	1.00	450				2.75	450
D119	and	34.00	2.00	245				2.75	490
D12	DDHS-97-2	83.80	1.00	125	0.01	0.39		2.75	125
D12	and	106.80	1.00	78	0.01	0.54		2.75	78
D12	and	114.80	6.60	1,744	0.03	0.39		2.75	11,514
D12	and	178.40	1.00	91	0.02	0.27		2.75	91
D12	and	185.00	1.40	100	0.01	0.60		2.75	140
D120	DDHU-2100_6	6.00	2.00	310				2.75	620
D120	and	15.00	1.00	850				2.75	850
D120	and	20.00	5.00	220				2.75	1,100
D120	and	34.00	4.00	193				2.75	770
D121	DDHU-2100_7	0.00	1.00	140				2.75	140
D121	and	5.00	15.00	581				2.75	8,710
D121	and	26.00	1.00	250				2.75	250
D121	and	31.00	1.00	100				2.75	100
D121	and	43.00	1.00	210				2.75	210
D121	and	54.00	1.00	450				2.75	450
D121	and	60.00	1.00	100				2.75	100
D121	and	69.00	4.00	193				2.75	770
D121	and	76.00	1.00	125				2.75	125
D121	and	81.00	1.00	250				2.75	250
D121	and	86.00	1.00	900				2.75	900
D121	and	92.00	2.00	313				2.75	625
D121	and	101.00	1.00	160				2.75	160
D122	DDHU-2100_8	26.00	9.00	172				2.75	1,550
D122	and	39.00	10.00	451				2.75	4,510
D122	and	53.00	7.00	183				2.75	1,280
D122	and	67.00	1.00	90				2.75	90
D123	DDHU-2125_1	11.00	1.00	100				2.75	100
D123	and	21.00	9.00	209				2.75	1,885
D123	and	50.00	1.00	100				2.75	100
D123	and	67.00	1.00	125				2.75	125
D124	DDHU-2125_2	10.00	1.00	90				2.75	90
D125	DDHU-2125_3	14.00	2.00	555				2.75	1,110

TABLE APPENDIX H-1
UPDATED MINERALIZED INTERSECTIONS USING A CUT-OFF GRADE OF 75 G/T AG

Sequence	Hole ID	From (m)	Length (m)[1]	Ag (g/t)	Cu (%)	Zn (%)	Fe (%)	SG Dry	Ag x m
D126	DDHU-2125_4	4.00	1.00	130				2.75	130
D126	and	20.00	1.00	600				2.75	600
D127	DDHU-2125_5	0.00	8.00	962				2.75	7,695
D128	DDHU-2125_6	20.00	2.00	220				2.75	440
D129	DDHU-RFS_1	nil							
D13	DDHS-97-3	162.50	1.15	320	0.14	0.94		2.75	368
D13	and	188.70	1.00	298	0.13	0.01		2.75	298
D13	and	192.00	2.00	239	0.01	0.35		2.75	477
D13	and	238.00	1.00	82				2.75	82
D13	and	256.65	5.15	156	0.02	0.34		2.75	801
D130	DDHU-RFS_2	18.00	1.00	150				2.75	150
D130	and	36.00	15.00	2,373				2.75	35,600
D130	and	72.00	2.00	125				2.75	250
D131	DDHU-SF-10	112.80	3.00	216				2.75	648
D132	DDHU-SF-11	nil							
D133	DDHU-SF-12	4.00	2.00	330				2.75	660
D133	and	57.60	0.30	123				2.75	37
D133	and	146.80	6.00	153				2.75	920
D134	DDHU-SF-13	nil							
D135	DDHU-SF-13bis	44.90	2.00	1,637				2.75	3,274
D136	DDHU-SF-14	8.60	2.00	88				2.75	176
D137	DDHU-SF-15	34.90	3.80	3,010				2.75	11,438
D137	and	60.80	6.00	619				2.75	3,716
D138	DDHU-SF-16	4.00	2.00	138				2.75	276
D138	and	14.00	2.00	202				2.75	404
D138	and	47.90	2.00	238				2.75	476
D138	and	119.50	1.90	277				2.75	526
D139	DDHU-SF-17	nil							
D14	DDHS-97-4	nil							
D140	DDHU-SF-18	109.00	1.60	1,152				2.75	1,843
D141	DDHU-SF-19	62.30	0.80	278				2.75	222
D141	and	71.10	2.00	84				2.75	168
D141	and	87.10	8.30	447				2.75	3,706
D142	DDHU-SF-1bis	29.80	1.00	103				2.75	103
D142	and	54.00	2.20	242				2.75	533
D142	and	59.20	6.40	329				2.75	2,104

TABLE APPENDIX H-1
UPDATED MINERALIZED INTERSECTIONS USING A CUT-OFF GRADE OF 75 G/T AG

Sequence	Hole ID	From (m)	Length (m)[1]	Ag (g/t)	Cu (%)	Zn (%)	Fe (%)	SG Dry	Ag x m
D142	and	68.60	3.40	294				2.75	1,000
D142	and	75.15	0.65	359				2.75	233
D142	and	85.75	0.95	141				2.75	134
D142	and	87.70	1.00	77				2.75	77
D142	and	91.70	7.60	276				2.75	2,099
D143	DDHU-SF-20	0.00	2.00	81				2.75	162
D143	and	36.00	2.20	1,398				2.75	3,076
D143	and	72.20	2.00	161				2.75	322
D143	and	91.10	2.00	1,453				2.75	2,906
D144	DDHU-SF-21	10.00	2.00	75				2.75	150
D144	and	45.90	2.00	75				2.75	150
D144	and	132.80	2.60	211				2.75	549
D144	and	141.40	4.00	156				2.75	622
D145	DDHU-SF-22	80.70	1.00	92				2.75	92
D146	DDHU-SF-23	54.00	2.00	1,020				2.75	2,040
D146	and	164.90	2.00	284				2.75	568
D147	DDHU-SF-24	16.00	2.00	177				2.75	354
D147	and	77.10	2.00	86				2.75	172
D147	and	81.10	2.00	77				2.75	154
D148	DDHU-SF-25	110.00	2.00	124				2.75	248
D148	and	114.00	2.00	102				2.75	204
D149	DDHU-SF-26	8.00	4.00	578				2.75	2,310
D149	and	30.00	4.00	299				2.75	1,194
D15	DDHS-97-5	1.00	3.00	119	0.01	0.16		2.7	356
D15	and	5.00	1.00	121	0.01	0.40		2.75	121
D15	and	62.50	1.00	585	0.08	0.69		2.75	585
D15	and	100.00	1.20	133	0.01	0.03		2.75	160
D15	and	110.90	1.85	202				2.75	374
D15	and	120.30	10.45	361	0.04	0.33		2.75	3,774
D15	and	151.50	1.05	253				2.75	266
D15	and	158.55	2.00	517				2.75	1,034
D15	and	203.85	2.15	793	0.08	0.42		2.75	1,705
D15	and	207.00	1.00	94				2.75	94
D150	DDHU-SF-2bis	19.40	7.50	381				2.75	2,861
D150	and	33.30	3.50	82				2.75	288
D150	and	46.80	2.00	232				2.75	464
D150	and	55.00	3.40	82				2.75	279
D150	and	71.10	2.20	154				2.75	339

TABLE APPENDIX H-1
UPDATED MINERALIZED INTERSECTIONS USING A CUT-OFF GRADE OF 75 G/T AG

Sequence	Hole ID	From (m)	Length (m)[1]	Ag (g/t)	Cu (%)	Zn (%)	Fe (%)	SG Dry	Ag x m
D150	and	86.80	4.00	208				2.75	832
D151	DDHU-SF-3	4.00	3.20	1,189				2.75	3,805
D151	and	13.20	2.00	1,620				2.75	3,240
D151	and	17.80	7.00	201				2.75	1,410
D151	and	31.40	5.10	366				2.75	1,866
D151	and	64.50	2.00	130				2.75	260
D151	and	69.30	2.00	362				2.75	724
D151	and	74.30	2.00	76				2.75	152
D152	DDHU-SF-4	40.90	4.00	110				2.75	440
D153	DDHU-SF-5	9.00	3.00	141				2.75	423
D153	and	71.60	2.00	138				2.75	276
D154	DDHU-SF-6	nil							
D155	DDHU-SF-7	77.10	3.90	90				2.75	351
D156	DDHU-SF-8	51.30	2.90	170				2.75	493
D156	and	118.00	2.00	230				2.75	460
D156	and	137.00	2.00	75				2.75	150
D156	and	153.60	2.40	204				2.75	489
D156	and	164.10	4.00	1,288				2.75	5,152
D156	and	175.60	3.30	3,310				2.75	10,925
D157	DDHU-SF-9	0.00	1.20	1,324				2.75	1,589
D157	and	32.70	5.60	559				2.75	3,132
D157	and	56.20	1.60	75				2.75	120
D157	and	62.30	6.70	696				2.75	4,664
D157	and	103.60	1.50	458				2.75	687
D158	DDHU-T_II_2	0.00	2.00	385				2.75	770
D158	and	8.00	7.00	1,247				2.75	8,730
D158	and	20.00	3.00	487				2.75	1,460
D158	and	28.00	2.00	1,118				2.75	2,235
D158	and	44.00	1.00	90				2.75	90
D159	DDHU-T_III_1	1.00	1.00	265				2.75	265
D159	and	11.00	4.00	179				2.75	715
D159	and	20.00	5.00	577				2.75	2,885
D159	and	45.00	1.00	95				2.75	95
D159	and	49.00	1.00	80				2.75	80
D16	DDHS-97-6	250.65	6.65	313	0.03	0.36		2.75	2,079
D160	DDHU-T_III_6	nil							
D161	DDHU-T_III_7	2.00	1.00	75				2.75	75

TABLE APPENDIX H-1
UPDATED MINERALIZED INTERSECTIONS USING A CUT-OFF GRADE OF 75 G/T AG

Sequence	Hole ID	From (m)	Length (m)[1]	Ag (g/t)	Cu (%)	Zn (%)	Fe (%)	SG Dry	Ag x m
D161	and	7.00	1.00	90				2.75	90
D161	and	10.00	1.00	115				2.75	115
D161	and	51.00	1.00	105				2.75	105
D161	and	54.00	1.00	75				2.75	75
D162	DDHU-T_III_8	1.00	2.00	235				2.75	470
D162	and	5.00	1.00	170				2.75	170
D162	and	8.00	1.00	75				2.75	75
D162	and	13.00	3.00	517				2.75	1,550
D163	DDHU-T_III_9	30.00	2.00	123				2.75	245
D163	and	39.00	1.00	325				2.75	325
D164	HL-Ext-002	100.50	1.50	246			4.40	2.7	369
D164	and	105.00	2.50	183			4.58	2.73	457
D164	and	111.50	1.00	218	0.01	1.02	4.37	2.75	218
D164	and	225.00	1.50	369			5.23	2.75	554
D164	and	232.50	1.00	1,442	0.01	0.21	5.05	2.75	1,442
D164	and	245.50	1.50	125	0.19	0.55	4.30	2.75	188
D164	and	272.50	4.00	359	0.02	0.24	4.72	2.75	1,437
D165	HL-Ext-003	119.00	1.00	136	0.03	0.83		2.75	136
D166	HL-Ext-006	0.00	19.00	348	0.60	0.18	4.31	2.74	6,607
D166	and	77.00	4.00	946	0.01	0.71	4.24	2.75	3,785
D166	and	175.50	1.00	515	0.01	0.29	4.42	2.75	515
D166	and	200.50	4.00	197	0.03	0.30	4.54	2.75	787
D167	HL-Ext-008	0.00	2.10	246	0.02	0.12		2.70	516
D167	and	58.90	1.50	338				2.75	507
D167	and	70.90	3.00	187	0.03	0.47		2.75	561
D167	and	82.90	3.00	82	0.02	0.41		2.75	245
D168	HL-Ext-010	0.00	1.50	146			3.95	2.70	219
D168	and	180.60	1.50	522				2.75	783
D168	and	197.10	4.50	106	0.01	0.10	3.33	2.75	476
D169	HL-Ext-012	0.00	1.50	124	0.03	0.27	3.76	2.75	186
D169	and	32.30	5.00	1,791	0.11	0.45	4.32	2.75	8,955
D169	and	41.40	1.10	99	0.01	0.24	4.71	2.75	109
D17	DDHS-97-7	nil							
D170	HL-Ext-013	35.50	1.00	84	0.03	0.31		2.75	84
D170	and	38.50	1.00	83	0.01	0.26	5.26	2.75	83
D170	and	48.00	1.00	89	0.03	0.67		2.75	89
D170	and	80.50	4.50	218	0.03	0.27	4.81	2.75	983
D170	and	91.00	1.00	238	0.09	1.00		2.75	238

TABLE APPENDIX H-1
UPDATED MINERALIZED INTERSECTIONS USING A CUT-OFF GRADE OF 75 G/T AG

Sequence	Hole ID	From (m)	Length (m)[1]	Ag (g/t)	Cu (%)	Zn (%)	Fe (%)	SG Dry	Ag x m
D170	and	98.50	4.00	185	0.03	0.54	3.35	2.75	740
D170	and	106.00	2.00	392	0.04	0.46	5.43	2.75	783
D170	and	136.50	1.50	82	0.01	0.02	4.86	2.75	123
D170	and	177.00	1.50	121	0.05	0.77		2.75	182
D170	and	339.00	1.50	118	0.09	0.47		2.75	177
D170	and	373.50	1.00	110	0.04	0.25	0.04	2.75	110
D171	HL-Ext-019	nil							
D172	HL-Ext-025	89.50	7.50	125	0.18	0.11	4.32	2.75	939
D173	HL-Ext-17	119.00	1.50	75	0.01	0.47		2.75	113
D173	and	163.50	1.00	282	0.10	0.34		2.75	282
D173	and	225.50	4.50	113	0.04	0.16		2.75	509
D173	and	295.50	21.50	408	0.24	0.16		2.75	8,768
D173	and	323.00	1.50	165	0.07	0.15		2.75	248
D173	and	340.50	2.50	100	0.04	0.90		2.75	251
D173	and	356.50	1.00	137	0.15	0.09		2.75	137
D174	HL-TEST-01	23.50	4.50	159	0.11	0.69		2.75	714
D174	and	103.50	6.00	170	0.03	0.38		2.75	1,020
D174	and	119.50	2.00	734	0.02	0.60		2.75	1,467
D174	and	192.50	6.00	368	0.06	0.74		2.75	2,205
D175	HL-TEST-20	49.50	1.50	116			4.45	2.7	174
D175	and	54.00	1.50	184	0.01	0.25	2.89	2.7	276
D175	and	61.00	2.00	2,732	0.02	0.34	2.96	2.75	5,465
D175	and	64.00	1.00	84			1.55	2.75	84
D175	and	116.00	5.00	437	0.06	0.59	4.28	2.75	2,186
D176	HL-TEST-23	221.00	1.50	238			5.18	2.75	357
D176	and	298.50	1.50	185	0.05	0.33	4.37	2.75	278
D176	and	301.50	1.50	87	0.24	0.22	4.00	2.75	131
D177	IC-ZG-15-001	nil							
D178	IC-ZG-15-03	nil							
D179	ZG-17-03	25.00	2.00	169				2.75	338
D179	and	34.00	9.50	656				2.75	6,232
D179	and	47.50	6.50	165				2.75	1,072
D179	and	60.00	1.50	125				2.75	188
D179	and	90.00	1.00	663				2.75	663
D179	and	115.50	3.00	148				2.75	444
D179	and	127.50	2.50	149				2.75	372
D179	and	154.50	0.50	187				2.75	94
D18	DDHS-97-8	130.20	1.60	149	0.01	0.34		2.75	238
D18	and	176.50	1.00	83	0.01	0.05		2.75	83

TABLE APPENDIX H-1
UPDATED MINERALIZED INTERSECTIONS USING A CUT-OFF GRADE OF 75 G/T AG

Sequence	Hole ID	From (m)	Length (m)[1]	Ag (g/t)	Cu (%)	Zn (%)	Fe (%)	SG Dry	Ag x m
D180	ZG-17-03bis	21.00	1.50	253	0.03	1.09		2.75	380
D180	and	100.00	1.50	75	0.01	0.24		2.75	113
D181	ZG-17-04	nil							
D182	ZG-17-05	50.00	1.50	202				2.75	303
D182	and	60.50	2.00	232				2.75	463
D183	ZG-17-05bis	nil							
D184	ZG-17-06	92.00	0.50	395	0.15	0.23		2.75	198
D184	and	114.00	1.00	108	0.50	0.12		2.75	108
D184	and	319.00	1.50	111	0.05	0.40		2.75	167
D185	ZG-17-07	100.50	1.50	130	0.01	1.74		2.75	195
D185	and	322.50	1.50	112	0.09	0.15		2.75	168
D186	ZG-17-09	1.50	1.50	111				2.7	167
D186	and	7.50	1.00	211				2.7	211
D186	and	17.50	1.50	150				2.75	225
D186	and	24.00	3.00	1,679				2.75	5,038
D186	and	34.00	2.50	101				2.75	252
D186	and	44.50	1.50	80				2.75	120
D187	ZG-17-10	3.00	9.50	140				2.75	1,333
D187	and	15.50	1.50	139				2.75	209
D187	and	23.00	0.50	82				2.75	41
D187	and	43.50	3.00	161				2.75	482
D187	and	51.00	15.00	313				2.75	4,688
D187	and	71.00	8.50	359				2.75	3,051
D187	and	87.00	1.50	195				2.75	293
D187	and	92.50	5.00	81				2.75	404
D187	and	203.50	1.50	209				2.67	314
D188	ZG-17-11	4.50	1.50	92	0.01	0.31		2.7	138
D188	and	13.50	1.50	96	0.01	0.16		2.7	144
D188	and	86.00	22.00	345	0.04	1.10		2.75	7,586
D188	and	307.50	3.00	236	0.04	0.96		2.75	709
D188	and	335.30	1.30	963	0.01	0.02		2.67	1,252
D189	ZG-17-12	222.00	1.00	1,255	0.05	0.15		2.75	1,255
D189	and	224.00	0.50	159	0.01	0.13		2.75	80
D19	DDHS-SW1	nil							
D190	ZG-17-14	nil							
D191	ZG-17-15	309.50	1.50	118				2.75	177
D191	and	326.00	1.50	144				2.75	216
D192	ZG-17-16	223.00	3.00	143	0.01	1.15		2.75	429
D192	and	423.00	2.00	177				2.75	354

TABLE APPENDIX H-1
UPDATED MINERALIZED INTERSECTIONS USING A CUT-OFF GRADE OF 75 G/T AG

Sequence	Hole ID	From (m)	Length (m)[1]	Ag (g/t)	Cu (%)	Zn (%)	Fe (%)	SG Dry	Ag x m
D192	and	534.50	4.50	373	0.78	0.04		2.75	1,680
D192	and	548.50	1.50	86	0.01	0.24		2.75	129
D192	and	553.00	1.50	102	0.02	0.25		2.75	153
D192	and	567.50	7.00	258	0.02	0.37		2.75	1,803
D192	and	603.50	3.00	607	0.01	0.46		2.75	1,820
D192	and	627.50	3.00	4,875	0.03	1.24		2.75	14,624
D193	ZG-17-17	nil							
D194	ZG-17-18	nil							
D195	ZG-17-19	93.50	0.50	382				2.75	191
D196	ZG-17-20	nil							
D197	ZG-19-01	213.50	2.00	1,456	0.01	0.13		2.75	2,911
D198	ZG-19-02	55.50	2.00	89	0.35	0.70		2.75	178
D199	ZG-19-03	92.50	1.50	77	0.28	0.70		2.75	116
D199	and	98.00	4.50	86	0.29	0.19		2.75	387
D199	and	105.00	1.00	2,257	0.15	0.66		2.75	2,257
D199	and	143.00	3.50	368	0.01	0.48		2.75	1,287
D2	DDHS-89-10	nil							
D20	DDHS-SW2	90.00	1.00	260				2.7	260
D20	and	92.00	1.00	110				2.7	110
D20	and	133.00	1.00	110				2.75	110
D200	ZG-19-04	98.50	0.50	434	0.01	0.21		2.75	217
D200	and	109.50	7.50	1,665	0.02	1.01		2.75	12,488
D200	and	122.50	0.50	188	0.13	0.67		2.75	94
D200	and	165.50	7.00	1,279	0.01	0.34		2.75	8,952
D200	and	195.00	4.00	94	0.02	0.24		2.75	377
D201	ZG-19-05	12.00	5.00	929	0.05	0.34		2.75	4,647
D201	and	27.50	1.00	904	0.02	0.31		2.75	904
D201	and	48.50	0.50	134	0.05	0.04		2.75	67
D201	and	62.00	0.50	77	0.05	0.26		2.75	39
D201	and	71.00	1.00	1,038	0.24	1.03		2.75	1,038
D201	and	83.00	1.00	80	0.05	0.50		2.75	80
D201	and	94.00	0.50	1,478	0.01	0.27		2.75	739
D201	and	123.50	2.00	156	0.02	0.57		2.75	311
D201	and	150.50	0.50	184	0.01	0.04		2.75	92
D201	and	164.50	0.50	130	0.03	0.24		2.75	65
D202	ZG-19-06	25.00	1.00	106	0.88	0.11		2.75	106
D202	and	28.00	1.00	78	0.40	0.20		2.75	78
D202	and	37.00	1.00	777	0.48	0.17		2.75	777
D202	and	40.00	1.00	102	0.61	0.40		2.75	102

TABLE APPENDIX H-1
UPDATED MINERALIZED INTERSECTIONS USING A CUT-OFF GRADE OF 75 G/T AG

Sequence	Hole ID	From (m)	Length (m)[1]	Ag (g/t)	Cu (%)	Zn (%)	Fe (%)	SG Dry	Ag x m
D202	and	96.50	2.00	428	0.01	0.02		2.75	855
D202	and	113.30	1.20	1,354	0.02	0.75		2.75	1,625
D202	and	116.50	0.50	109	0.01	0.15		2.75	55
D202	and	120.00	0.50	136	0.01	0.36		2.75	68
D203	ZG-19-07	121.50	1.50	112	0.01	0.05		2.7	168
D203	and	125.50	3.50	614	0.01	0.40		2.75	2,151
D204	ZG-19-08	24.00	5.00	592	0.02	0.16		2.75	2,960
D205	ZG-EXT6-17-S1	0.00	1.50	479				2.75	719
D206	ZG-EXT6-17-S10	0.00	3.00	312	0.01	0.20		2.75	936
D206	and	13.50	3.00	3,808	0.02	0.28		2.75	11,423
D206	and	19.50	1.50	121	0.02	0.22		2.75	182
D206	and	56.00	1.50	203	0.09	0.23		2.75	305
D206	and	61.50	0.50	162				2.75	81
D206	and	148.00	1.50	184	0.11	0.00		2.75	276
D207	ZG-EXT6-17-S11	0.00	3.00	292				2.75	875
D207	and	21.50	3.00	278				2.06	835
D207	and	30.00	3.00	332				2.75	996
D207	and	39.00	3.00	198				2.75	593
D207	and	51.00	1.50	157				2.75	236
D207	and	69.50	3.00	396				2.75	1,188
D207	and	141.00	3.00	184				2.75	552
D208	ZG-EXT6-17-S12	10.50	7.50	192				2.75	1,439
D208	and	43.00	7.00	359				2.75	2,513
D208	and	56.50	1.50	83				2.75	125
D208	and	99.50	1.00	333				2.75	333
D209	ZG-EXT6-17-S13	nil							
D21	DDHS-SW3	nil							
D210	ZG-EXT6-17-S2	29.00	15.00	182	0.10	0.77		2.75	2,727
D211	ZG-EXT6-17-S3	0.00	6.00	80	0.02	0.16		2.70	479
D211	and	12.00	1.30	220	0.04	0.57		2.75	286
D211	and	26.00	1.50	96	0.09	0.07		2.75	144
D211	and	30.50	1.50	310	0.11	0.29		2.75	465
D212	ZG-EXT6-17-S4	108.00	1.00	82				2.75	82
D212	and	139.00	1.50	297	0.20	0.05		2.75	445

TABLE APPENDIX H-1
UPDATED MINERALIZED INTERSECTIONS USING A CUT-OFF GRADE OF 75 G/T AG

Sequence	Hole ID	From (m)	Length (m)[1]	Ag (g/t)	Cu (%)	Zn (%)	Fe (%)	SG Dry	Ag x m
D213	ZG-EXT6-17-S5	3.00	1.00	129	0.01	0.09		2.75	129
D213	and	11.80	1.20	225	0.03	1.21		2.75	270
D213	and	52.00	1.50	99	0.02	0.40		2.75	149
D213	and	61.00	1.50	90	0.24	0.18		2.75	135
D214	ZG-EXT6-17-S7	2.00	1.50	146	0.01	0.17	3.74	2.75	219
D215	ZG-SO-18-01	nil							
D216	ZG-SO-18-02	nil							
D217	ZG-SO-18-03	nil							
D218	ZG-SO-18-04	nil							
D219	ZG-SO-18-05	nil							
D22	DDHS-SW4	nil							
D220	ZG-SO-18-06	nil							
D221	ZG-SO-18-07	nil							
D222	ZG-SO-18-08	nil							
D223	ZG-SO-18-09	nil							
D224	ZG-SO-18-10	nil							
D225	ZG-SO-18-11	nil							
D23	DDHS-SW5	37.00	5.00	243				2.7	1,215
D23	and	49.00	1.00	80				2.75	80
D24	DDHS-SW6	nil							
D25	DDHS-ZG1	49.20	1.60	156				2.77	250
D26	DDHS-ZG10	219.85	1.25	96				2.75	120
D27	DDHS-ZG2	nil							
D28	DDHS-ZG3	nil							
D29	DDHS-ZG4	103.30	5.70	1,308				2.74	7,455
D3	DDHS-89-10bisW	37.00	1.00	145				2.75	145
D30	DDHS-ZG5	nil							
D31	DDHS-ZG6	nil							
D32	DDHS-ZG7	nil							
D33	DDHS-ZG8	1.55	1.55	240				2.75	372
D33	and	153.05	0.50	797				2.75	399
D33	and	171.30	0.50	116				2.7	58
D33	and	189.70	1.30	98				2.75	127
D33	and	193.30	0.50	215				2.7	108
D33	and	197.80	1.00	412				2.7	412
D33	and	232.80	4.30	113				2.73	487
D33	and	296.00	0.60	94				2.75	56

TABLE APPENDIX H-1
UPDATED MINERALIZED INTERSECTIONS USING A CUT-OFF GRADE OF 75 G/T AG

Sequence	Hole ID	From (m)	Length (m)[1]	Ag (g/t)	Cu (%)	Zn (%)	Fe (%)	SG Dry	Ag x m
D34	DDHS-ZG9	199.00	2.00	312				2.75	623
D34	and	310.90	1.00	170				2.75	170
D35	DDHU-1950_1	15.00	1.00	120				2.75	120
D36	DDHU-1950_10	0.00	9.00	212				2.75	1,910
D36	and	13.00	2.00	115				2.75	230
D36	and	28.00	2.00	285				2.75	570
D36	and	33.00	2.00	335				2.75	670
D36	and	101.00	2.00	233				2.75	465
D37	DDHU-1950_11	0.00	1.00	96				2.75	96
D37	and	4.00	6.00	89				2.75	536
D38	DDHU-1950_2	nil							
D39	DDHU-1950_3	20.00	21.00	249				2.75	5,227
D39	and	66.00	1.00	100				2.75	100
D4	DDHS-89-2	1.00	2.00	142	0.32	0.14		2.75	283
D4	and	81.00	1.00	100				2.75	100
D4	and	114.00	1.00	600				2.75	600
D4	and	118.00	1.00	88	0.02	0.00		2.75	88
D4	and	128.00	1.00	96	0.01	0.08		2.75	96
D4	and	139.00	4.00	1,256	0.01	0.25		2.75	5,024
D4	and	151.00	6.00	1,555	0.06	0.19		2.75	9,330
D4	and	160.00	1.00	430	0.03	0.65		2.75	430
D4	and	163.00	2.00	97	0.05	0.83		2.75	194
D4	and	192.00	1.00	158	0.20	0.03		2.75	158
D4	and	212.00	1.00	250	0.05	0.51		2.75	250
D40	DDHU-1950_4	15.00	5.00	94				2.75	470
D40	and	35.00	1.00	120				2.75	120
D40	and	49.00	1.00	105				2.75	105
D40	and	52.00	1.00	135				2.75	135
D40	and	58.00	3.00	982				2.75	2,945
D40	and	64.00	1.00	225				2.75	225
D41	DDHU-1950_6	1.00	8.00	209				2.75	1,670
D41	and	18.00	3.00	125				2.75	375
D41	and	24.00	4.00	151				2.75	605
D41	and	49.00	1.00	80				2.75	80

TABLE APPENDIX H-1
UPDATED MINERALIZED INTERSECTIONS USING A CUT-OFF GRADE OF 75 G/T AG

Sequence	Hole ID	From (m)	Length (m)[1]	Ag (g/t)	Cu (%)	Zn (%)	Fe (%)	SG Dry	Ag x m
D41	and	67.00	6.00	313				2.75	1,875
D42	DDHU-1950_7	2.00	1.00	75				2.75	75
D42	and	21.00	1.00	120				2.75	120
D42	and	34.00	1.00	230				2.75	230
D42	and	36.00	1.00	75				2.75	75
D42	and	49.00	1.00	145				2.75	145
D43	DDHU-1950_8	56.00	1.00	210				2.75	210
D44	DDHU-1950_9	1.00	3.00	118				2.75	355
D44	and	7.00	3.00	92				2.75	275
D44	and	14.00	8.00	171				2.75	1,370
D44	and	89.00	1.00	450				2.75	450
D45	DDHU-1975_1	17.00	1.00	320				2.75	320
D45	and	19.00	1.00	90				2.75	90
D46	DDHU-1975_10	0.00	1.00	85				2.75	85
D46	and	9.00	1.00	110				2.75	110
D47	DDHU-1975_11	2.00	1.00	80				2.75	80
D47	and	7.00	10.00	94				2.75	935
D47	and	26.00	5.00	213				2.75	1,065
D47	and	35.00	2.00	90				2.75	180
D48	DDHU-1975_12	16.00	1.00	110				2.75	110
D48	and	30.00	1.00	175				2.75	175
D49	DDHU-1975_13	14.00	1.00	365				2.75	365
D5	DDHS-89-3	149.00	1.00	300	0.01	0.23		2.75	300
D5	and	165.00	1.00	363	0.02	0.38		2.75	363
D5	and	169.00	1.00	138	0.01	0.48		2.75	138
D5	and	234.00	1.00	138	0.03	0.23		2.75	138
D5	and	294.00	3.00	195	0.02	0.37		2.75	586
D5	and	301.00	1.00	338	0.02	0.43		2.75	338
D5	and	308.00	1.00	1,850	0.01	0.46		2.75	1,850
D50	DDHU-1975_14	0.00	1.00	215				2.75	215
D50	and	9.00	1.00	105				2.75	105
D51	DDHU-1975_15	nil							

TABLE APPENDIX H-1
UPDATED MINERALIZED INTERSECTIONS USING A CUT-OFF GRADE OF 75 G/T AG

Sequence	Hole ID	From (m)	Length (m)[1]	Ag (g/t)	Cu (%)	Zn (%)	Fe (%)	SG Dry	Ag x m
D52	DDHU-1975_16	19.00	1.00	110				2.75	110
D52	and	24.00	2.00	385				2.75	770
D52	and	30.00	3.00	155				2.75	465
D52	and	41.00	1.00	370				2.75	370
D52	and	44.00	1.00	85				2.75	85
D52	and	54.00	3.00	107				2.75	320
D53	DDHU-1975_17	7.00	1.00	180				2.75	180
D53	and	24.00	11.00	161				2.75	1,775
D54	DDHU-1975_18	2.00	1.00	105				2.75	105
D55	DDHU-1975_19	nil							
D56	DDHU-1975_2	13.00	1.00	125				2.75	125
D56	and	19.00	1.00	85				2.75	85
D57	DDHU-1975_20	0.00	1.00	80				2.75	80
D57	and	10.00	5.00	96				2.75	480
D57	and	26.00	2.00	510				2.75	1,020
D57	and	29.00	3.00	87				2.75	260
D57	and	41.00	2.00	170				2.75	340
D57	and	44.00	1.00	120				2.75	120
D57	and	56.00	1.00	76				2.75	76
D57	and	60.00	6.00	673				2.75	4,040
D58	DDHU-1975_21	3.00	1.00	88				2.75	88
D58	and	7.00	8.00	270				2.75	2,162
D58	and	28.00	2.00	460				2.75	920
D58	and	31.00	1.00	112				2.75	112
D58	and	35.00	2.00	368				2.75	736
D58	and	54.00	1.00	368				2.75	368
D59	DDHU-1975_22	18.00	1.00	428				2.75	428
D59	and	25.00	1.00	104				2.75	104
D59	and	49.00	1.00	140				2.75	140
D59	and	60.00	9.80	193				2.75	1,890
D6	DDHS-89-4	7.00	1.00	88	0.01	0.14		2.75	88
D6	and	13.00	1.00	86	0.01	0.22		2.75	86
D6	and	30.00	1.00	86	0.01	0.37		2.75	86
D6	and	269.00	1.00	110	0.01	0.39		2.75	110

TABLE APPENDIX H-1
UPDATED MINERALIZED INTERSECTIONS USING A CUT-OFF GRADE OF 75 G/T AG

Sequence	Hole ID	From (m)	Length (m)[1]	Ag (g/t)	Cu (%)	Zn (%)	Fe (%)	SG Dry	Ag x m
D6	and	296.00	1.00	202	0.02	0.25		2.75	202
D60	DDHU-1975_23	5.00	1.00	152				2.75	152
D61	DDHU-1975_3	nil							
D62	DDHU-1975_4	12.00	3.00	128				2.75	385
D62	and	19.00	3.00	83				2.75	250
D62	and	26.00	1.00	190				2.75	190
D62	and	29.00	1.00	75				2.75	75
D62	and	32.00	1.00	100				2.75	100
D62	and	36.00	10.90	378				2.75	4,119
D63	DDHU-1975_5	nil							
D64	DDHU-1975_6	15.00	8.00	395				2.75	3,160
D65	DDHU-1975_7	10.00	4.00	241				2.75	965
D65	and	21.00	4.60	99				2.75	454
D66	DDHU-1975_8	2.00	15.00	141				2.75	2,120
D67	DDHU-1975_9	11.00	1.00	110				2.75	110
D67	and	18.00	7.90	357				2.75	2,819
D68	DDHU-2000_26	nil							
D69	DDHU-2000_27	nil							
D7	DDHS-89-S8W	nil							
D70	DDHU-2000_28	0.00	1.00	176				2.75	176
D70	and	11.00	6.00	659				2.75	3,952
D71	DDHU-2000_29	0.00	1.00	96				2.75	96
D72	DDHU-2000_30	2.00	1.00	496				2.75	496
D73	DDHU-2000_31	nil							
D74	DDHU-2000_32	nil							
D75	DDHU-2000_33	19.00	14.10	467				2.75	6,588
D76	DDHU-2000_34	13.00	1.00	104				2.75	104

TABLE APPENDIX H-1
UPDATED MINERALIZED INTERSECTIONS USING A CUT-OFF GRADE OF 75 G/T AG

Sequence	Hole ID	From (m)	Length (m)[1]	Ag (g/t)	Cu (%)	Zn (%)	Fe (%)	SG Dry	Ag x m
D77	DDHU-2000_35	nil							
D78	DDHU-2000_36	7.00	8.00	500				2.75	4,000
D78	and	22.00	8.85	200				2.75	1,774
D79	DDHU-2000_37	1.00	1.00	88				2.75	88
D79	and	8.00	2.00	96				2.75	192
D8	DDHS-89-SW11	13.00	1.00	151				2.75	151
D80	DDHU-2000A_1	10.00	12.00	288				2.75	3,460
D81	DDHU-2000A_10	14.00	5.00	510				2.75	2,550
D81	and	27.00	3.00	153				2.75	460
D81	and	39.00	1.00	105				2.75	105
D81	and	43.00	9.00	309				2.75	2,780
D82	DDHU-2000A_11	20.00	1.00	110				2.75	110
D82	and	27.00	1.00	130				2.75	130
D83	DDHU-2000A_12	7.00	3.00	110				2.75	330
D83	and	17.00	3.00	903				2.75	2,710
D83	and	27.00	1.00	250				2.75	250
D83	and	34.00	1.00	105				2.75	105
D83	and	50.00	1.00	450				2.75	450
D83	and	56.00	1.00	450				2.75	450
D84	DDHU-2000A_13	36.00	2.00	265				2.75	530
D84	and	53.00	2.00	510				2.75	1,020
D85	DDHU-2000A_14	8.00	4.00	109				2.75	435
D85	and	17.00	14.00	190				2.75	2,660
D85	and	43.00	1.00	250				2.75	250
D85	and	47.00	3.00	163				2.75	490
D86	DDHU-2000A_15	8.00	1.00	85				2.75	85
D86	and	20.00	2.00	150				2.75	300
D86	and	25.00	5.00	176				2.75	880
D86	and	33.00	1.00	85				2.75	85
D87	DDHU-2000A_16	8.00	1.00	90				2.75	90
D88	DDHU-2000A_17	nil							

TABLE APPENDIX H-1
UPDATED MINERALIZED INTERSECTIONS USING A CUT-OFF GRADE OF 75 G/T AG

Sequence	Hole ID	From (m)	Length (m)[1]	Ag (g/t)	Cu (%)	Zn (%)	Fe (%)	SG Dry	Ag x m
D89	DDHU-2000A_18	11.00	1.00	360				2.75	360
D89	and	19.00	4.00	418				2.75	1,670
D9	DDHS-89-SW7	nil							
D90	DDHU-2000A_19	nil							
D91	DDHU-2000A_20	nil							
D92	DDHU-2000A_21	12.00	1.00	325				2.75	325
D92	and	27.00	1.00	90				2.75	90
D92	and	34.00	1.00	165				2.75	165
D92	and	38.00	1.00	230				2.75	230
D92	and	46.00	1.00	100				2.75	100
D92	and	64.00	1.00	420				2.75	420
D92	and	68.00	1.00	105				2.75	105
D92	and	75.00	1.00	110				2.75	110
D92	and	87.00	1.00	180				2.75	180
D92	and	89.00	1.00	80				2.75	80
D92	and	97.00	1.25	210				2.75	263
D93	DDHU-2000A_22	0.00	2.00	180				2.75	360
D93	and	4.00	1.00	100				2.75	100
D93	and	8.00	3.00	83				2.75	250
D93	and	19.00	9.00	98				2.75	885
D94	DDHU-2000A_24	1.00	1.00	220				2.75	220
D94	and	6.00	9.00	1,784				2.75	16,056
D94	and	37.00	1.00	192				2.75	192
D94	and	54.00	11.00	251				2.75	2,758
D95	DDHU-2000A_3	4.00	1.00	250				2.75	250
D95	and	14.00	1.00	125				2.75	125
D95	and	83.00	1.00	115				2.75	115
D95	and	86.00	1.00	100				2.75	100
D95	and	99.00	6.00	262				2.75	1,570
D96	DDHU-2000A_4	0.00	12.85	144				2.75	1,846
D97	DDHU-2000A_5	5.00	5.00	240				2.75	1,200
D97	and	14.00	15.00	354				2.75	5,315

TABLE APPENDIX H-1
UPDATED MINERALIZED INTERSECTIONS USING A CUT-OFF GRADE OF 75 G/T AG

Sequence	Hole ID	From (m)	Length (m)[1]	Ag (g/t)	Cu (%)	Zn (%)	Fe (%)	SG Dry	Ag x m
D97	and	33.00	3.00	213				2.75	640
D97	and	39.00	22.00	981				2.75	21,585
D97	and	63.00	1.00	80				2.75	80
D98	DDHU-2000A_6	2.00	7.00	224				2.75	1,570
D98	and	12.00	2.00	405				2.75	810
D98	and	17.00	8.00	289				2.75	2,310
D98	and	33.00	4.00	185				2.75	740
D98	and	42.00	1.00	155				2.75	155
D98	and	48.00	4.00	279				2.75	1,115
D98	and	58.00	1.00	600				2.75	600
D98	and	64.00	1.00	85				2.75	85
D98	and	71.00	4.00	371				2.75	1,485
D98	and	81.00	7.00	319				2.75	2,230
D99	DDHU-2000A_7	33.00	2.00	320				2.75	640
D99	and	40.00	2.00	150				2.75	300
D99	and	49.00	1.00	170				2.75	170
RC1	ZG-RC-19-03	nil							
RC10	ZG-RC-19-121	0.00	1.00	121	0.06	0.19		2.75	121
RC10	and	8.00	2.00	322	0.02	0.28		2.75	643
RC10	and	12.00	2.00	97	0.01	0.35		2.75	193
RC10	and	21.00	5.00	99	0.02	1.05		2.75	497
RC10	and	35.00	1.00	80	0.02	0.15		2.75	80
RC11	ZG-RC-19-12B	nil							
RC12	ZG-RC-19-12T	45.00	2.00	143	0.02	1.09		2.75	285
RC12	and	100.00	1.00	111	0.11	0.74		2.75	111
RC13	ZG-RC-19-13	15.00	6.00	225	0.02	0.51		2.75	1,352
RC13	and	35.00	1.00	824	0.01	0.13		2.75	824
RC14	ZG-RC-19-14	0.00	4.00	310	0.01	0.28		2.75	1,240
RC14	and	15.00	2.00	1,327	0.02	0.20		2.75	2,653
RC14	and	37.00	1.00	146	0.01	0.49		2.75	146
RC14	and	41.00	1.00	81	0.02	0.15		2.75	81
RC15	ZG-RC-19-15	50.00	1.00	334	0.01	0.07		2.75	334
RC15	and	69.00	2.00	82	0.02	0.73		2.75	164
RC15	and	79.00	1.00	82	0.18	0.89		2.75	82
RC16	ZG-RC-19-16	1.00	1.00	88	0.03	0.36		2.75	88
RC16	and	3.00	1.00	96	0.01	0.24		2.75	96

TABLE APPENDIX H-1
UPDATED MINERALIZED INTERSECTIONS USING A CUT-OFF GRADE OF 75 G/T AG

Sequence	Hole ID	From (m)	Length (m)[1]	Ag (g/t)	Cu (%)	Zn (%)	Fe (%)	SG Dry	Ag x m
RC16	and	17.00	1.00	371	0.01	0.20		2.75	371
RC16	and	65.00	3.00	1,303	0.02	0.74		2.75	3,908
RC17	ZG-RC-19-17	12.00	8.00	881	0.07	0.36		2.75	7,044
RC17	and	24.00	1.00	153	0.02	0.72		2.75	153
RC17	and	93.00	14.00	153	0.04	1.03		2.75	2,139
RC17	and	123.00	2.00	215	0.01	1.24		2.75	429
RC17	and	129.00	1.00	386	0.01	0.17		2.75	386
RC18	ZG-RC-19-18	9.00	1.00	80	0.09	0.12		2.75	80
RC18	and	53.00	5.00	299	0.13	0.17		2.75	1,496
RC18	and	84.00	17.00	551	0.08	0.48		2.75	9,368
RC18	and	142.00	7.00	3,949	0.02	0.61		2.75	27,640
RC19	ZG-RC-19-19	6.00	4.00	952	0.21	0.16		2.75	3,808
RC19	and	44.00	9.00	141	0.06	0.32		2.75	1,273
RC19	and	61.00	1.00	107	0.28	0.04		2.75	107
RC19	and	131.00	3.00	395	0.04	1.16		2.75	1,184
RC2	ZG-RC-19-05	nil							
RC20	ZG-RC-19-20	6.00	4.00	795	0.33	0.11		2.71	3,181
RC20	and	40.00	7.00	246	0.07	0.08		2.75	1,723
RC20	and	93.00	11.00	84	0.01	0.16		0.80	922
RC21	ZG-RC-19-21	6.00	5.00	2,018	0.17	0.28		2.74	10,092
RC21	and	26.00	4.00	129	0.04	0.91		2.75	517
RC21	and	34.00	6.00	2,103	0.04	0.35		2.74	12,620
RC21	and	43.00	3.00	3,439	0.14	0.43		2.75	10,316
RC21	and	64.00	4.00	1,890	0.15	0.95		2.75	7,559
RC21	and	102.00	1.00	151	0.01	0.01		2.75	151
RC21	and	117.00	6.00	461	0.01	1.31		2.75	2,765
RC21	and	132.00	1.00	106	0.01	0.30		2.75	106
RC22	ZG-RC-19-22	51.00	3.00	194	0.03	0.08		1.37	583
RC22	and	62.00	1.00	88	0.01	0.08		2.75	88
RC22	and	66.00	1.00	176	0.01	0.10		2.75	176
RC23	ZG-RC-19-23	67.00	6.00	640	0.05	0.09		2.70	3,840
RC24	ZG-RC-19-25	63.00	5.00	270	0.34	0.94		2.75	1,351
RC25	ZG-RC-19-26	29.00	1.00	224	0.93	0.07		2.75	224
RC25	and	74.00	9.00	633	0.36	0.92		2.75	5,698
RC25	and	86.00	1.00	872	0.19	0.30		2.75	872
RC25	and	106.00	2.00	727	0.10	0.60		2.75	1,454
RC25	and	122.00	5.00	119	0.02	0.28		2.75	596
RC26	ZG-RC-19-27	114.00	5.00	4,243	0.19	0.06		2.75	21,215
RC27	ZG-RC-19-28	9.00	1.00	80	0.01	0.05		2.75	80

TABLE APPENDIX H-1
UPDATED MINERALIZED INTERSECTIONS USING A CUT-OFF GRADE OF 75 G/T AG

Sequence	Hole ID	From (m)	Length (m)[1]	Ag (g/t)	Cu (%)	Zn (%)	Fe (%)	SG Dry	Ag x m
RC27	and	14.00	1.00	110	0.02	0.13		2.75	110
RC27	and	20.00	2.00	2,754	0.01	0.19		2.75	5,507
RC27	and	41.00	7.00	505	0.14	0.28		2.75	3,536
RC27	and	51.00	1.00	92	0.07	0.14		2.75	92
RC28	ZG-RC-19-29	97.00	1.00	662	0.01	0.59		2.75	662
RC28	and	128.00	1.00	90	0.01	0.01		2.75	90
RC29	ZG-RC-19-30	nil							
RC3	ZG-RC-19-06	nil							
RC30	ZG-RC-19-31	35.00	1.00	88	0.09	0.00		2.75	88
RC4	ZG-RC-19-07	nil							
RC5	ZG-RC-19-09	nil							
RC6	ZG-RC-19-1	nil							
RC7	ZG-RC-19-10	1.00	1.00	286	0.03	0.21		2.75	286
RC8	ZG-RC-19-11	10.00	6.00	116	0.03	0.82		2.75	696
RC8	and	51.00	3.00	107	0.01	0.73		2.75	320
RC8	and	57.00	6.00	2,145	0.06	1.33		2.75	12,872
RC8	and	139.00	1.00	98	0.01	0.22		2.75	98
RC9	ZG-RC-19-12	7.00	2.00	440	0.01	0.22		2.75	880
RC9	and	51.00	2.00	84	0.01	0.01		2.75	168
T1	1_2115ch9pl1_LT	22.80	2.40	274				2.75	656
T10	1_5y5yp2_2109L	nil							
T100	19_LT_2075E	1.50	1.50	280				2.75	420
T100	and	7.50	2.99	108				2.75	323
T1000	LT_42_cmpl_2025	4.80	1.60	80				2.75	128
T1001	LT_42_cmpl_2150	0.00	2.84	235				2.75	667
T1001	and	4.27	1.42	100				2.75	142
T1002	LT_43_cmpl_2025	nil							
T1003	LT_43_cmpl_2150	7.46	1.49	100				2.75	149
T1004	LT_44_cmpl_2025	nil							
T1005	LT_44_cmpl_2150	nil							
T1006	LT_45_cmpl_2000	nil							
T1007	LT_45_cmpl_2025	nil							

TABLE APPENDIX H-1
UPDATED MINERALIZED INTERSECTIONS USING A CUT-OFF GRADE OF 75 G/T AG

Sequence	Hole ID	From (m)	Length (m)[1]	Ag (g/t)	Cu (%)	Zn (%)	Fe (%)	SG Dry	Ag x m
T1008	LT_45_cmpl_2150	nil							
T1009	LT_46_cmpl_2000	1.52	1.53	150				2.75	230
T1009	and	9.14	1.53	140				2.75	214
T101	19_LT_2087	nil							
T1010	LT_46_cmpl_2025	10.75	1.54	600				2.75	924
T1011	LT_46_cmpl_2150	nil							
T1012	LT_47_cmpl_2000	18.76	1.56	76				2.75	118
T1013	LT_47_cmpl_2025	6.04	1.51	350				2.75	529
T1013	and	10.56	4.53	168				2.75	763
T1014	LT_47_cmpl_2150	nil							
T1015	LT_48_cmpl_2000	nil							
T1016	LT_48_cmpl_2025	nil							
T1017	LT_48_cmpl_2150	nil							
T1018	LT_49_cmpl_2000	0.00	1.58	340				2.75	537
T1019	LT_49_cmpl_2025	0.00	9.67	353				2.75	3,417
T102	19_LT_23_2030	nil							
T1020	LT_49_cmpl_2150	nil							
T1021	LT_5_cmpl_1925	nil							
T1022	LT_5_cmpl_2000	0.99	0.98	675				2.75	662
T1022	and	4.93	0.99	135				2.75	134
T1023	LT_5_cmpl_2025	10.47	2.99	160				2.75	479
T1024	LT_5_cmpl_2087	4.56	6.07	92				2.75	561
T1025	LT_5_cmpl_2150	0.00	2.95	152				2.75	448
T1026	LT_5_cmplt_1975	15.68	4.70	130				2.75	612
T1027	LT_5_cmplt_2033_37	7.52	1.50	90				2.75	135

TABLE APPENDIX H-1
UPDATED MINERALIZED INTERSECTIONS USING A CUT-OFF GRADE OF 75 G/T AG

Sequence	Hole ID	From (m)	Length (m)[1]	Ag (g/t)	Cu (%)	Zn (%)	Fe (%)	SG Dry	Ag x m
T1028	LT_5_cmplt_2050	nil							
T1029	LT_5_cmplt_2062	nil							
T103	19_LT_niv2125	nil							
T1030	LT_5_cmplt_2100	1.01	1.01	477				2.75	482
T1031	LT_50_cmpl_2000	0.00	7.81	324				2.75	2,528
T1032	LT_50_cmpl_2025	0.00	7.50	547				2.75	4,103
T1032	and	11.99	1.50	820				2.75	1,231
T1033	LT_50_cmpl_2150	0.00	16.57	117				2.75	1,936
T1034	LT_51_cmpl_2000	18.10	1.50	152				2.75	229
T1035	LT_51_cmpl_2025	0.00	15.22	280				2.75	4,255
T1036	LT_51_cmpl_2150	nil							
T1037	LT_52_cmpl_2000	1.48	4.45	229				2.75	1,019
T1038	LT_52_cmpl_2025	1.51	1.50	490				2.75	735
T1038	and	4.51	1.51	80				2.75	121
T1039	LT_52_cmpl_2150	nil							
T104	19_LT2000	0.00	1.49	180				2.75	268
T1040	LT_53_cmpl_2000	nil							
T1041	LT_53_cmpl_2025	0.00	1.54	75				2.75	116
T1041	and	4.62	4.61	127				2.75	585
T1042	LT_54_cmpl_2000	5.81	2.91	124				2.75	361
T1042	and	15.98	2.91	164				2.75	477
T1043	LT_54_cmpl_2025	0.00	4.63	265				2.75	1,226
T1044	LT_55_cmpl_2000	nil							
T1045	LT_55_cmpl_2025	0.00	9.26	428				2.75	3,969
T1046	LT_56_cmpl_2000	4.51	7.51	571				2.75	4,286

TABLE APPENDIX H-1
UPDATED MINERALIZED INTERSECTIONS USING A CUT-OFF GRADE OF 75 G/T AG

Sequence	Hole ID	From (m)	Length (m)[1]	Ag (g/t)	Cu (%)	Zn (%)	Fe (%)	SG Dry	Ag x m
T1047	LT_56_cmpl_2025	0.00	10.11	1,042				2.75	10,528
T1048	LT_57_cmpl_2000	nil							
T1049	LT_57_cmpl_2025	0.00	1.51	80				2.75	121
T105	19bis_LT_2075E	nil							
T1050	LT_58_cmpl_2000	6.06	7.58	86				2.75	655
T1050	and	16.67	1.51	104				2.75	157
T1051	LT_58_cmpl_2025	0.00	8.96	245				2.75	2,197
T1052	LT_59_cmpl_2025	1.51	1.51	200				2.75	302
T1052	and	7.55	4.52	233				2.75	1,055
T1053	LT_6_cmpl_1925	nil							
T1054	LT_6_cmpl_2000	nil							
T1055	LT_6_cmpl_2025	10.60	1.51	370				2.75	559
T1056	LT_6_cmpl_2087	nil							
T1057	LT_6_cmpl_2150	1.42	3.26	123				2.75	402
T1058	LT_6_cmplt_1975	13.88	4.62	290				2.75	1,340
T1059	LT_6_cmplt_2033_37	0.00	10.47	726				2.75	7,599
T106	2_2115ch9pl1_LT	nil							
T1060	LT_6_cmplt_2050	0.00	1.51	140				2.75	211
T1060	and	7.56	4.54	150				2.75	681
T1061	LT_6_cmplt_2062	0.00	7.44	665				2.75	4,946
T1062	LT_6_cmplt_2100	0.00	7.37	546				2.75	4,024
T1062	and	8.84	1.47	75				2.75	110
T1063	LT_60_cmpl_2025	1.51	4.52	400				2.75	1,808
T1063	and	10.55	1.51	290				2.75	438
T1064	LT_61_cmpl_2025	0.00	15.01	2,957				2.75	44,390

TABLE APPENDIX H-1
UPDATED MINERALIZED INTERSECTIONS USING A CUT-OFF GRADE OF 75 G/T AG

Sequence	Hole ID	From (m)	Length (m)[1]	Ag (g/t)	Cu (%)	Zn (%)	Fe (%)	SG Dry	Ag x m
T1065	LT_62_cmpl_2025	0.00	1.29	520				2.75	671
T1066	LT_63_cmpl_2025	nil							
T1067	LT_64_cmpl_2025	0.00	1.55	75				2.75	116
T1067	and	6.21	6.21	722				2.75	4,483
T1068	LT_65_cmpl_2025	1.46	1.45	75				2.75	109
T1069	LT_66_cmpl_2025	0.00	13.71	477				2.75	6,539
T107	2_2150_ch8pl1	3.60	1.20	322				2.75	386
T1070	LT_7_cmpl_1925	nil							
T1071	LT_7_cmpl_2025	nil							
T1072	LT_7_cmpl_2150	4.25	1.42	80				2.75	114
T1072	and	11.34	1.42	100				2.75	142
T1073	LT_7_cmplt_1975	1.52	1.52	75				2.75	114
T1074	LT_7_cmplt_2033_37	0.00	2.99	228				2.75	681
T1074	and	10.47	1.49	330				2.75	492
T1075	LT_7_cmplt_2050	9.10	1.52	360				2.75	547
T1076	LT_7_cmplt_2062	4.49	2.99	464				2.75	1,387
T1076	and	8.97	1.50	90				2.75	135
T1077	LT_8_cmpl_1925	nil							
T1078	LT_8_cmpl_2025	7.49	2.99	125				2.75	374
T1079	LT_8_cmpl_2150	nil							
T108	2_4y14p1_2149L	0.00	7.20	186				2.75	1,339
T108	and	14.40	6.00	331				2.75	1,988
T1080	LT_8_cmplt_1975	3.06	3.07	103				2.75	315
T1081	LT_8_cmplt_2033_37	1.48	1.48	105				2.75	155
T1081	and	8.87	1.48	165				2.75	244
T1082	LT_8_cmplt_2050	0.00	1.49	260				2.75	387

TABLE APPENDIX H-1
UPDATED MINERALIZED INTERSECTIONS USING A CUT-OFF GRADE OF 75 G/T AG

Sequence	Hole ID	From (m)	Length (m)[1]	Ag (g/t)	Cu (%)	Zn (%)	Fe (%)	SG Dry	Ag x m
T1083	LT_8_cmplt_2062	3.00	1.49	490				2.75	730
T1084	LT_85_cmplt_2050	nil							
T1085	LT_86_cmplt_2050	4.45	14.84	664				2.75	9,857
T1086	LT_87_cmplt_2050	0.00	18.58	416				2.75	7,735
T1087	LT_88_cmplt_2050	0.00	5.98	612				2.75	3,662
T1087	and	11.95	7.47	148				2.75	1,108
T1088	LT_89_cmplt_2050	1.49	2.97	223				2.75	662
T1088	and	8.93	1.49	305				2.75	454
T1089	LT_9_cmpl_1925	nil							
T109	2_4y14p2_2108L	6.00	2.40	140				2.75	335
T109	and	10.80	7.20	511				2.75	3,679
T1090	LT_9_cmpl_2025	nil							
T1091	LT_9_cmpl_2150	nil							
T1092	LT_9_cmplt_1975	1.52	7.59	298				2.75	2,264
T1092	and	13.66	1.52	80				2.75	122
T1093	LT_9_cmplt_2033_37	10.90	1.56	190				2.75	296
T1094	LT_9_cmplt_2050	7.46	1.49	305				2.75	454
T1095	LT_9_cmplt_2062	nil							
T1096	LT_90_cmplt_2050	6.17	1.55	80				2.75	124
T1097	LT_91_cmplt_2050	0.00	4.47	180				2.75	805
T1098	LT_92_cmplt_2050	0.00	9.11	129				2.75	1,177
T1099	LT_93_cmplt_2050	nil							
T11	1_6y6yp1_2120L	0.00	16.80	352				2.75	5,917
T110	2_4y14p2_2131L	0.00	1.20	116				2.75	139
T110	and	12.00	1.20	139				2.75	167

TABLE APPENDIX H-1
UPDATED MINERALIZED INTERSECTIONS USING A CUT-OFF GRADE OF 75 G/T AG

Sequence	Hole ID	From (m)	Length (m)[1]	Ag (g/t)	Cu (%)	Zn (%)	Fe (%)	SG Dry	Ag x m
T1100	LT_94_cmplt_2050	10.30	1.48	250				2.75	370
T1101	LT_95_cmplt_2050	11.79	1.48	310				2.75	459
T1102	LT1_+7_2000_RNE	2.40	2.40	831				2.75	1,993
T1102	and	22.80	1.20	1,658				2.75	1,990
T1103	LT1_2100(+20)M	nil							
T1104	LT1_2100(+7)M	nil							
T1105	LT10_+7_2000_RNE	nil							
T1106	LT2_+7_2000_RNE	3.60	1.20	83				2.75	100
T1106	and	15.60	1.20	145				2.75	174
T1107	LT2_2100(+20)M	nil							
T1108	LT2_2100(+7)M	nil							
T1109	LT3_+7_2000_RNE	9.60	2.40	127				2.75	304
T1109	and	18.00	1.20	112				2.75	134
T111	2_4yb13p1_2147L	0.00	1.20	2,705				2.75	3,246
T111	and	3.60	1.20	124				2.75	149
T111	and	6.00	1.20	85				2.75	102
T111	and	18.00	3.60	122				2.75	438
T1110	LT3_2100(+20)M	nil							
T1111	LT3_2100(+7)M	nil							
T1112	LT4_+7_2000_RNE	12.00	6.00	350				2.75	2,100
T1113	LT4_2100(+7)M	24.00	1.20	185				2.75	222
T1114	LT5_+20_2000_RNE	0.00	1.20	161				2.75	193
T1114	and	12.00	3.60	91				2.75	326
T1115	LT6_+20_2000_RNE	0.00	1.20	141				2.75	169
T1116	LT6_+7_2000_RN	nil							
T1117	LT7_+7_2000_RNE	nil							

TABLE APPENDIX H-1
UPDATED MINERALIZED INTERSECTIONS USING A CUT-OFF GRADE OF 75 G/T AG

Sequence	Hole ID	From (m)	Length (m)[1]	Ag (g/t)	Cu (%)	Zn (%)	Fe (%)	SG Dry	Ag x m
T1118	LT8_+20_2000_RNE	8.40	2.40	229				2.75	548
T1119	LT9_+7_2000_RNE	15.60	4.80	804				2.75	3,859
T112	2_4yb13p2_2137L	1.20	4.80	384				2.75	1,841
T112	and	8.40	1.20	119				2.75	143
T1120	LTY1+25	nil							
T1121	LTY11N+40	0.00	7.20	157				2.75	1,132
T1121	and	13.20	3.60	164				2.75	589
T1121	and	20.40	8.40	1,210				2.75	10,162
T1121	and	32.40	2.40	115				2.75	276
T1121	and	38.40	1.20	99				2.75	119
T1122	LTY11N-45	0.00	16.80	183				2.75	3,070
T1123	LTY1-25	10.80	6.00	371				2.75	2,224
T1123	and	25.20	1.20	97				2.75	116
T1123	and	27.60	1.20	88				2.75	106
T1124	LTY2+25	3.60	2.40	352				2.75	845
T1124	and	9.60	2.40	260				2.75	624
T1124	and	14.40	4.80	1,384				2.75	6,642
T1125	LTY21N+25	3.60	3.60	363				2.75	1,308
T1126	LTY21N+40	6.00	1.20	240				2.75	288
T1127	LTY21N+5	0.00	1.20	76				2.75	91
T1128	LTY21N-25	nil							
T1129	LTY21N-5	nil							
T113	2_4yc14p1_2115L	2.40	1.20	541				2.75	649
T113	and	7.20	2.40	239				2.75	572
T113	and	13.20	2.40	197				2.75	472
T1130	LTY21S+25	nil							
T1131	LTY21S+40	6.00	1.20	77				2.75	92
T1131	and	12.00	1.20	381				2.75	457
T1132	LTY21S+5	nil							
T1133	LTY21S-25	16.80	1.20	75				2.75	90
T1134	LTY21S-5	14.40	2.40	293				2.75	703
T1135	LTY2-25	2.40	2.40	194				2.75	464
T1135	and	26.40	1.20	87				2.75	104
T1135	and	28.80	1.20	77				2.75	92
T1135	and	44.40	7.20	471				2.75	3,394
T1136	LTY22N+25	4.80	1.20	117				2.75	140

TABLE APPENDIX H-1
UPDATED MINERALIZED INTERSECTIONS USING A CUT-OFF GRADE OF 75 G/T AG

Sequence	Hole ID	From (m)	Length (m)[1]	Ag (g/t)	Cu (%)	Zn (%)	Fe (%)	SG Dry	Ag x m
T1136	and	8.40	1.20	99				2.75	119
T1137	LTY22N+40	8.40	1.20	81				2.75	97
T1138	LTY22N+5	25.20	1.20	95				2.75	114
T1139	LTY22N-25	16.80	6.00	126				2.75	758
T1139	and	27.60	1.20	109				2.75	131
T1139	and	31.20	1.20	100				2.75	120
T114	2_5y5yp1_2120L	6.00	13.20	498				2.75	6,578
T1140	LTY22N-5	45.60	3.60	133				2.75	479
T1141	LTY22S+25	nil							
T1142	LTY22S+40	nil							
T1143	LTY22S+5	1.20	1.20	94				2.75	113
T1144	LTY22S-25	0.00	13.20	1,787				2.75	23,582
T1144	and	16.80	1.20	135				2.75	162
T1145	LTY22S-5	0.00	1.20	129				2.75	155
T1146	LTY23N+25	42.00	2.40	623				2.75	1,494
T1147	LTY23N+40	nil							
T1148	LTY23N+5	nil							
T1149	LTY23N-25	nil							
T115	2_5y5yp2_2109L	13.20	12.00	383				2.75	4,596
T1150	LTY23N-5	nil							
T1151	LTY23S-25	2.40	1.20	182				2.75	218
T1151	and	12.00	16.80	692				2.75	11,626
T1151	and	31.20	1.20	96				2.75	115
T1152	LTY23S-5	nil							
T1153	LTY24N+25	57.60	2.40	247				2.75	592
T1154	LTY24N+40	nil							
T1155	LTY24N+5	7.20	8.40	596				2.75	5,008
T1155	and	18.00	1.20	79				2.75	95
T1155	and	21.60	1.20	103				2.75	124
T1155	and	25.20	1.20	81				2.75	97
T1156	LTY24N-25	nil							
T1157	LTY24N-5	36.00	6.00	590				2.75	3,539
T1157	and	44.40	1.20	157				2.75	188
T1158	LTY24S+25	nil							
T1159	LTY24S+40	31.20	1.20	632				2.75	758
T116	2_6y6yp1_2120L	19.20	1.20	1,600				2.75	1,920
T1160	LTY24S+5	nil							

TABLE APPENDIX H-1
UPDATED MINERALIZED INTERSECTIONS USING A CUT-OFF GRADE OF 75 G/T AG

Sequence	Hole ID	From (m)	Length (m)[1]	Ag (g/t)	Cu (%)	Zn (%)	Fe (%)	SG Dry	Ag x m
T1161	LTY24S-25	nil							
T1162	LTY24S-5	19.20	1.20	100				2.75	120
T1162	and	22.80	1.20	146				2.75	175
T1163	LTY3+20	12.00	1.20	84				2.75	101
T1163	and	39.60	1.20	82				2.75	98
T1163	and	44.40	13.20	646				2.75	8,526
T1164	LTY4-10	nil							
T1165	LTY4-20	19.20	7.20	183				2.75	1,320
T1165	and	27.60	1.20	82				2.75	98
T1166	LTYW1+0	33.60	1.20	148				2.75	178
T1166	and	38.40	16.80	362				2.75	6,074
T1167	LTYW1+23	7.20	3.60	99				2.75	358
T1167	and	27.60	2.40	763				2.75	1,830
T1167	and	40.80	8.40	897				2.75	7,537
T1168	LTYW1+38	38.40	4.80	661				2.75	3,173
T1169	LTYW1+7	nil							
T117	2_6y6yp2_2109L	8.40	2.40	2,062				2.75	4,949
T1170	LTYW1-10	19.20	2.40	254				2.75	608
T1170	and	25.20	2.40	155				2.75	371
T1170	and	36.00	8.40	125				2.75	1,054
T1170	and	51.60	1.20	1,070				2.75	1,284
T1171	LTYW1-27	nil							
T1172	LTYW2+25	7.20	2.40	111				2.75	266
T1172	and	10.80	1.20	129				2.75	155
T1172	and	15.60	2.40	93				2.75	223
T1172	and	22.80	1.20	79				2.75	95
T1173	LTYW2+40	6.00	1.20	121				2.75	145
T1173	and	9.60	3.60	191				2.75	689
T1173	and	16.80	1.20	175				2.75	210
T1173	and	24.00	3.60	122				2.75	440
T1173	and	49.00	1.00	587				2.75	587
T1174	LTYW2+5	4.80	9.60	2,444				2.75	23,459
T1175	LTYW2-25	7.20	1.20	506				2.75	607
T1176	LTYW2-5	3.60	6.00	498				2.75	2,988
T1177	P11_LT1(+20)M	0.00	2.40	222				2.75	533
T1177	and	4.80	1.20	691				2.75	829
T1178	P11_LT1(+5)M	0.00	1.20	77				2.75	92

TABLE APPENDIX H-1
UPDATED MINERALIZED INTERSECTIONS USING A CUT-OFF GRADE OF 75 G/T AG

Sequence	Hole ID	From (m)	Length (m)[1]	Ag (g/t)	Cu (%)	Zn (%)	Fe (%)	SG Dry	Ag x m
T1178	and	3.60	3.60	1,740				2.75	6,264
T1178	and	8.40	1.20	84				2.75	101
T1179	P11_LT2(+20) M	0.00	4.80	470				2.75	2,254
T1179	and	13.20	1.20	120				2.75	144
T118	2_ch10pl1_2150	nil							
T1180	P11_LT2(+5) M	3.60	1.20	461				2.75	553
T1181	P11_LT3(+20) M	1.20	3.60	333				2.75	1,198
T1181	and	9.60	1.20	4,077				2.75	4,892
T1182	P-ZG-15-01	39.80	2.70	239	0.14	0.11	3.68	2.75	645
T1182	and	138.50	6.00	184	0.01	0.93		2.75	1,103
T1183	P-ZG-15-02	188.00	1.50	78	0.02	0.81	3.63	2.75	117
T1184	SONDAGE Y - 16 - 6	1.20	1.20	93				2.75	112
T1184	and	8.40	1.20	147				2.75	176
T1185	SONDAGE Y-16-02	2.40	2.40	752				2.75	1,805
T1185	and	13.20	1.20	396				2.75	475
T1185	and	25.20	1.20	101				2.75	121
T1185	and	28.80	1.20	179				2.75	215
T1186	SONDAGE Y-16-03	0.00	6.00	253				2.75	1,517
T1186	and	15.60	6.00	94				2.75	566
T1186	and	24.00	1.20	100				2.75	120
T1187	SONDAGE Y-16-04	4.80	6.00	182				2.75	1,094
T1187	and	19.20	2.40	147				2.75	352
T1188	SONDAGE Y-16-05	4.80	4.80	1,039				2.75	4,986
T1188	and	36.00	3.60	115				2.75	414
T1189	SONDAGE Y-16-07	0.00	6.00	211				2.75	1,267
T119	2_ch14p2_2016L	12.00	3.60	1,539				2.75	5,540
T1190	SONDAGE Y-16-7	1.20	4.80	257				2.75	1,231
T1191	SONDAGET2 8-16-24	6.00	2.40	447				2.75	1,072
T1191	and	21.60	1.20	133				2.75	160
T1192	SONDAGET2 8-16-48	nil							

TABLE APPENDIX H-1
UPDATED MINERALIZED INTERSECTIONS USING A CUT-OFF GRADE OF 75 G/T AG

Sequence	Hole ID	From (m)	Length (m)[1]	Ag (g/t)	Cu (%)	Zn (%)	Fe (%)	SG Dry	Ag x m
T1193	SONDAGE-Y-16-01	2.40	2.40	157				2.75	376
T1194	ST28-17-1	nil							
T1195	ST28-17-10	nil							
T1196	ST28-17-12	nil							
T1197	ST28-17-13	nil							
T1198	S-T28-17-13	0.00	1.20	77				2.75	92
T1199	ST28-17-14	nil							
T12	1_6y6yp2_2109L	9.60	3.60	163				2.75	587
T120	2_LT_1975_88	0.00	12.74	2,686				2.75	34,230
T1200	S-T28-17-14	nil							
T1201	ST28-17-15	nil							
T1202	S-T28-17-15	1.20	1.20	84				2.75	101
T1203	ST28-17-16	nil							
T1204	S-T28-17-17	0.00	12.00	176				2.75	2,117
T1204	and	14.40	4.80	146				2.75	702
T1205	ST28-17-2	nil							
T1206	S-T28-17-25	nil							
T1207	S-T28-17-26	nil							
T1208	S-T28-17-27	8.40	10.80	292				2.75	3,151
T1209	ST28-17-3	nil							
T121	2_LT_2006_l	10.27	1.03	237				2.75	244
T1210	S-T28-17-37	8.40	1.20	254				2.75	305
T1211	S-T28-17-38	7.20	1.20	80				2.75	96
T1212	S-T28-17-39	2.40	1.20	151				2.75	181
T1212	and	6.00	1.20	881				2.75	1,057
T1212	and	13.20	1.20	173				2.75	208
T1213	ST28-17-4	nil							
T1214	ST28-17-5	nil							
T1215	ST28-17-6	nil							
T1216	ST28-17-7	nil							
T1217	ST28-17-9	nil							
T1218	T28-10-15	0.00	9.60	1,402				2.75	13,462
T1219	T28-1-15	0.00	13.20	229				2.75	3,026
T122	2_LT_2025E	nil							
T1220	T28-14-15	0.00	7.20	2,390				2.75	17,210
T1220	and	10.80	4.80	102				2.75	490
T1221	T28-15-34	0.00	2.40	2,302				2.75	5,524

TABLE APPENDIX H-1
UPDATED MINERALIZED INTERSECTIONS USING A CUT-OFF GRADE OF 75 G/T AG

Sequence	Hole ID	From (m)	Length (m)[1]	Ag (g/t)	Cu (%)	Zn (%)	Fe (%)	SG Dry	Ag x m
T1221	and	3.60	1.20	92				2.75	110
T1221	and	7.20	3.60	4,141				2.75	14,908
T1222	T28-16-01	nil							
T1223	T28-16-02	15.60	1.20	128				2.75	154
T1224	T28-16-03	nil							
T1225	T28-16-04	7.20	1.20	115				2.75	138
T1225	and	10.80	6.00	1,773				2.75	10,637
T1226	T28-16-05	2.40	1.20	98				2.75	118
T1227	T28-16-06	3.60	1.20	122				2.75	146
T1228	T28-16-07	3.60	3.60	534				2.75	1,924
T1228	and	12.00	4.80	121				2.75	580
T1229	T28-16-10	14.40	1.20	110				2.75	132
T123	2_LT_2075E	1.49	7.44	180				2.75	1,341
T123	and	13.40	5.96	93				2.75	551
T1230	T28-16-11	nil							
T1231	T28-16-12	4.80	1.20	292				2.75	350
T1231	and	15.60	1.20	205				2.75	246
T1232	T28-16-13	nil							
T1233	T28-16-14	nil							
T1234	T28-16-16	0.00	2.40	205				2.75	491
T1235	T28-16-17	16.80	1.20	90				2.75	108
T1236	T28-16-18	nil							
T1237	T28-16-19	nil							
T1238	T28-16-20	20.40	4.80	427				2.75	2,050
T1239	T28-16-21	nil							
T124	2_LT_2087	nil							
T1240	T28-16-22	nil							
T1241	T28-16-23	nil							
T1242	T28-16-25	nil							
T1243	T28-16-26	nil							
T1244	T28-16-27	33.60	2.40	348				2.75	834
T1245	T28-16-28	0.00	1.20	98				2.75	118
T1246	T28-16-32	2.40	3.60	239				2.75	860
T1246	and	10.80	1.20	77				2.75	92
T1247	T28-16-33	nil							
T1248	T28-16-34	nil							
T1249	T28-16-35	nil							
T125	2_LT_23_2030	nil							

TABLE APPENDIX H-1
UPDATED MINERALIZED INTERSECTIONS USING A CUT-OFF GRADE OF 75 G/T AG

Sequence	Hole ID	From (m)	Length (m)[1]	Ag (g/t)	Cu (%)	Zn (%)	Fe (%)	SG Dry	Ag x m
T1250	T28-16-36	2.40	6.00	1,172				2.75	7,032
T1251	T28-16-37	nil							
T1252	T28-16-38 N 2100	0.00	10.80	555				2.75	5,996
T1252	and	20.40	10.80	141				2.75	1,525
T1253	T28-16-39	3.60	3.60	190				2.75	685
T1254	T28-16-40	2.40	19.20	703				2.75	13,492
T1255	T28-16-41	0.00	1.20	101				2.75	121
T1255	and	10.80	3.60	732				2.75	2,636
T1256	T28-16-42	nil							
T1257	T28-16-43	4.80	2.40	260				2.75	623
T1257	and	22.80	1.20	101				2.75	121
T1258	T28-16-49	9.60	1.20	76				2.75	91
T1259	T28-16-50	nil							
T126	2_LT_niv2125	nil							
T1260	T28-16-51	nil							
T1261	T28-16-53	nil							
T1262	T28-16-54	16.80	1.20	79				2.75	95
T1263	T28-16-55	0.00	1.20	89				2.75	107
T1263	and	3.60	14.40	121				2.75	1,741
T1264	T28-16-56	1.20	7.20	168				2.75	1,211
T1265	T28-16-57	0.00	2.40	144				2.75	344
T1265	and	8.40	6.00	217				2.75	1,304
T1266	T28-16-58	nil							
T1267	T28-16-59	3.60	4.80	131				2.75	626
T1268	T28-16-60	0.00	3.60	1,038				2.75	3,737
T1268	and	7.20	3.60	729				2.75	2,626
T1269	T28-16-61	0.00	4.80	131				2.75	628
T1269	and	10.80	1.20	79				2.75	95
T1269	and	14.40	4.80	88				2.75	424
T1269	and	22.80	3.60	96				2.75	347
T127	2_LT2000	nil							
T1270	T28-16-62	0.00	2.40	395				2.75	947
T1270	and	8.40	1.20	99				2.75	119
T1270	and	10.80	2.40	84				2.75	202
T1270	and	20.40	1.20	107				2.75	128
T1271	T28-16-64	1.20	8.40	156				2.75	1,308
T1272	T28-16-66	0.00	14.40	636				2.75	9,164
T1272	and	22.80	1.20	140				2.75	168

TABLE APPENDIX H-1
UPDATED MINERALIZED INTERSECTIONS USING A CUT-OFF GRADE OF 75 G/T AG

Sequence	Hole ID	From (m)	Length (m)[1]	Ag (g/t)	Cu (%)	Zn (%)	Fe (%)	SG Dry	Ag x m
T1273	T28-16-69	0.00	1.20	81				2.75	97
T1273	and	3.60	1.20	191				2.75	229
T1273	and	9.60	1.20	82				2.75	98
T1274	T28-16-70	1.20	1.20	127				2.75	152
T1274	and	4.80	1.20	618				2.75	742
T1274	and	9.60	1.20	123				2.75	148
T1275	T28-16-72	3.60	14.40	95				2.75	1,374
T1276	T28-16-73	2.40	6.00	147				2.75	880
T1276	and	10.80	6.00	1,103				2.75	6,618
T1277	T28-16-74	0.00	3.60	202				2.75	726
T1278	T28-16-75	1.20	4.80	396				2.75	1,901
T1278	and	14.40	2.40	224				2.75	539
T1279	T28-16-76	1.20	3.60	436				2.75	1,570
T1279	and	7.20	2.40	184				2.75	441
T1279	and	26.40	1.20	90				2.75	108
T128	2_LTch10pl2	0.00	14.40	274				2.75	3,940
T1280	T28-16-77	3.60	7.20	247				2.75	1,780
T1280	and	18.00	2.40	99				2.75	239
T1281	T28-16-78	1.20	2.40	302				2.75	725
T1281	and	7.20	1.20	551				2.75	661
T1282	T28-16-86	7.20	1.20	115				2.75	138
T1282	and	10.80	4.80	450				2.75	2,159
T1283	T28-16-87	6.00	12.00	386				2.75	4,628
T1284	T28-16-88	nil							
T1285	T28-16-89	3.60	1.20	79				2.75	95
T1285	and	7.20	2.40	113				2.75	270
T1285	and	12.00	7.20	867				2.75	6,240
T1286	T28-16-90	nil							
T1287	T28-16-91	2.40	2.40	316				2.75	758
T1288	T28-19-01	nil							
T1289	T28-19-02	0.00	1.20	186				2.75	223
T1289	and	12.00	1.20	1,539				2.75	1,847
T129	2_p24c8p2_2133L	0.00	3.60	411				2.75	1,478
T1290	T28-19-03	8.40	1.20	159				2.75	191
T1291	T28-19-04	nil							
T1292	T28-19-06	nil							
T1293	T28-19-09	6.00	4.80	1,188				2.75	5,704
T1294	T28-19-10	15.60	2.40	101				2.75	242

TABLE APPENDIX H-1
UPDATED MINERALIZED INTERSECTIONS USING A CUT-OFF GRADE OF 75 G/T AG

Sequence	Hole ID	From (m)	Length (m)[1]	Ag (g/t)	Cu (%)	Zn (%)	Fe (%)	SG Dry	Ag x m
T1295	T28-19-11	2.40	2.40	557				2.75	1,336
T1296	T28-19-12	nil							
T1297	T28-19-13	0.00	9.60	1,189				2.75	11,418
T1298	T28-19-14	nil							
T1299	T28-19-15	7.20	1.20	107				2.75	128
T1299	and	10.80	4.80	656				2.75	3,146
T13	1_ch10pl1_2150	13.20	1.20	379				2.75	455
T13	and	16.80	2.40	85				2.75	204
T130	2_p24c9p2_2106L	1.20	15.60	1,307				2.75	20,384
T130	and	18.00	1.20	83				2.75	100
T130	and	22.80	2.40	87				2.75	209
T1300	T28-19-16	0.00	10.80	601				2.75	6,491
T1301	T28-19-17	0.00	7.20	247				2.75	1,780
T1301	and	9.60	2.40	97				2.75	233
T1302	T28-19-19	nil							
T1303	T28-19-20	0.00	12.00	312				2.75	3,739
T1304	T28-19-21	1.20	6.00	128				2.75	767
T1305	T28-19-22	0.00	7.20	146				2.75	1,051
T1305	and	18.00	1.20	3,861				2.75	4,633
T1306	T28-19-23	8.40	1.20	128				2.75	154
T1306	and	20.40	2.40	3,842				2.75	9,220
T1307	T28-19-24	16.80	6.00	283				2.75	1,697
T1308	T28-19-25	0.00	2.40	286				2.75	685
T1308	and	4.80	6.00	94				2.75	562
T1308	and	12.00	1.20	82				2.75	98
T1309	T28-19-27	4.80	2.40	139				2.75	332
T131	2_p2b_ch12pal1	0.00	1.20	78				2.75	94
T131	and	3.60	1.20	106				2.75	127
T131	and	7.20	7.20	265				2.75	1,904
T1310	T28-19-29	0.00	15.60	121				2.75	1,895
T1311	T28-19-30	2.40	2.40	196				2.75	470
T1311	and	7.20	2.40	169				2.75	404
T1312	T28-19-31	0.00	6.00	205				2.75	1,228
T1313	T28-2000-N100	0.00	1.20	200				2.75	240
T1313	and	13.20	1.20	99				2.75	119
T1314	T28-2000-N101	0.00	3.60	178				2.75	640

TABLE APPENDIX H-1
UPDATED MINERALIZED INTERSECTIONS USING A CUT-OFF GRADE OF 75 G/T AG

Sequence	Hole ID	From (m)	Length (m)[1]	Ag (g/t)	Cu (%)	Zn (%)	Fe (%)	SG Dry	Ag x m
T1315	T28-2000-N102	2.40	3.60	1,105				2.75	3,979
T1316	T28-2000-N103	6.00	1.20	309				2.75	371
T1316	and	20.40	1.20	416				2.75	499
T1317	T28-2000-N105	0.00	1.20	666				2.75	799
T1317	and	10.80	2.40	423				2.75	1,014
T1318	T28-2000-N106	0.00	3.60	729				2.75	2,624
T1318	and	6.00	1.20	86				2.75	103
T1318	and	16.80	3.60	360				2.75	1,295
T1319	T28-2000-N107	13.20	2.40	295				2.75	708
T132	2_p2bc12p1_2116	1.20	15.60	926				2.75	14,443
T1320	T28-2000-N108	20.40	2.40	347				2.75	833
T1321	T28-2000-N109	nil							
T1322	T28-2000-N110	20.40	1.20	142				2.75	170
T1323	T28-2000-N111	7.20	4.80	425				2.75	2,040
T1323	and	21.60	2.40	175				2.75	419
T1324	T28-2000-N96	0.00	1.20	131				2.75	157
T1324	and	3.60	3.60	399				2.75	1,435
T1324	and	16.80	1.20	147				2.75	176
T1325	T28-2000-N97	1.20	2.40	130				2.75	311
T1325	and	8.40	3.60	221				2.75	796
T1326	T28-2000-N98	0.00	2.40	946				2.75	2,270
T1326	and	9.60	1.20	263				2.75	316
T1326	and	14.40	2.40	181				2.75	434
T1326	and	19.20	2.40	89				2.75	212
T1327	T28-2000-N99	18.00	3.60	450				2.75	1,621
T1328	T28-20-1975-01	10.80	1.20	77				2.75	92
T1329	T28-20-1975-02	nil							
T133	2_pn2b_ch12pl2	2.40	2.40	232				2.75	556
T133	and	7.20	6.00	562				2.75	3,373
T133	and	15.60	2.40	203				2.75	487

TABLE APPENDIX H-1
UPDATED MINERALIZED INTERSECTIONS USING A CUT-OFF GRADE OF 75 G/T AG

Sequence	Hole ID	From (m)	Length (m)[1]	Ag (g/t)	Cu (%)	Zn (%)	Fe (%)	SG Dry	Ag x m
T1330	T28-20-1975-03	nil							
T1331	T28-20-1975-04	4.80	9.60	476				2.75	4,565
T1332	T28-20-1975-05	2.40	1.20	122				2.75	146
T1332	and	6.00	1.20	79				2.75	95
T1332	and	9.60	1.20	82				2.75	98
T1333	T28-20-1975-06	nil							
T1334	T28-20-1975-07	nil							
T1335	T28-20-1975-08	nil							
T1336	T28-20-1975-09	nil							
T1337	T28-20-1975-10	0.00	3.60	298				2.75	1,074
T1338	T28-20-1975-100	0.00	4.80	202				2.75	971
T1339	T28-20-1975-100bis	2.40	3.60	197				2.75	709
T134	20_LT_2025E	2.87	1.43	768				2.75	1,097
T1340	T28-20-1975-101	nil							
T1341	T28-20-1975-102	0.00	2.40	95				2.75	227
T1341	and	4.80	2.40	163				2.75	390
T1342	T28-20-1975-103	nil							
T1343	T28-20-1975-104	10.80	4.80	460				2.75	2,208
T1344	T28-20-1975-104bis	12.00	3.60	769				2.75	2,768
T1345	T28-20-1975-105	4.80	2.40	360				2.75	863
T1345	and	14.40	2.40	254				2.75	608
T1346	T28-20-1975-106	nil							
T1347	T28-20-1975-107	nil							
T1348	T28-20-1975-108	22.80	1.20	341				2.75	409
T1349	T28-20-1975-109	2.40	7.20	160				2.75	1,153
T135	20_LT_2075E	1.49	2.98	284				2.75	846

TABLE APPENDIX H-1
UPDATED MINERALIZED INTERSECTIONS USING A CUT-OFF GRADE OF 75 G/T AG

Sequence	Hole ID	From (m)	Length (m)[1]	Ag (g/t)	Cu (%)	Zn (%)	Fe (%)	SG Dry	Ag x m
T1350	T28-20-1975-11	nil							
T1351	T28-20-1975-110	nil							
T1352	T28-20-1975-111	2.40	1.20	200				2.75	240
T1352	and	18.00	4.80	399				2.75	1,915
T1353	T28-20-1975-112	nil							
T1354	T28-20-1975-113	nil							
T1355	T28-20-1975-114	20.40	3.60	87				2.75	313
T1356	T28-20-1975-115	nil							
T1357	T28-20-1975-116	16.80	7.20	117				2.75	845
T1358	T28-20-1975-116bis	22.80	2.40	907				2.75	2,176
T1359	T28-20-1975-117	19.20	4.80	247				2.75	1,184
T136	20_LT_2087	0.00	7.37	489				2.75	3,606
T136	and	14.74	1.47	105				2.75	154
T1360	T28-20-1975-118	19.20	1.20	87				2.75	104
T1361	T28-20-1975-119	nil							
T1362	T28-20-1975-12	nil							
T1363	T28-20-1975-120	nil							
T1364	T28-20-1975-121	nil							
T1365	T28-20-1975-122	1.20	1.20	208				2.75	250
T1365	and	10.80	7.20	170				2.75	1,220
T1366	T28-20-1975-123	3.60	2.40	324				2.75	776
T1366		9.60	1.20	79				2.75	95
T1367	T28-20-1975-123bis	6.00	7.20	270				2.75	1,940
T1367		14.40	1.20	78				2.75	94
T1368	T28-20-1975-124	19.20	1.20	137				2.75	164
T1369	T28-20-1975-124bis	2.40	1.20	91				2.75	109

TABLE APPENDIX H-1
UPDATED MINERALIZED INTERSECTIONS USING A CUT-OFF GRADE OF 75 G/T AG

Sequence	Hole ID	From (m)	Length (m)[1]	Ag (g/t)	Cu (%)	Zn (%)	Fe (%)	SG Dry	Ag x m
T137	20_LT_23_2030	7.07	2.83	120				2.75	339
T1370	T28-20-1975-125	6.00	1.20	86				2.75	103
T1371	T28-20-1975-126	nil							
T1372	T28-20-1975-127	nil							
T1373	T28-20-1975-128	nil							
T1374	T28-20-1975-129	nil							
T1375	T28-20-1975-13	nil							
T1376	T28-20-1975-130	nil							
T1377	T28-20-1975-131	nil							
T1378	T28-20-1975-132	nil							
T1379	T28-20-1975-133	nil							
T138	20_LT_niv2125	nil							
T1380	T28-20-1975-134	6.00	2.40	415				2.75	995
T1381	T28-20-1975-135	3.60	1.20	96				2.75	115
T1382	T28-20-1975-136	3.60	1.20	114				2.75	137
T1382	and	7.20	9.60	777				2.75	7,462
T1383	T28-20-1975-137	3.60	1.20	269				2.75	323
T1384	T28-20-1975-138	1.20	1.20	177				2.75	212
T1384	and	8.40	2.40	120				2.75	288
T1384	and	18.00	1.20	122				2.75	146
T1385	T28-20-1975-138bis	3.60	2.40	328				2.75	787
T1385	and	16.80	1.20	98				2.75	118
T1386	T28-20-1975-139	nil							
T1387	T28-20-1975-139bis	15.60	4.80	1,455				2.75	6,985
T1388	T28-20-1975-139s	1.20	1.20	114				2.75	137

TABLE APPENDIX H-1
UPDATED MINERALIZED INTERSECTIONS USING A CUT-OFF GRADE OF 75 G/T AG

Sequence	Hole ID	From (m)	Length (m)[1]	Ag (g/t)	Cu (%)	Zn (%)	Fe (%)	SG Dry	Ag x m
T1389	T28-20-1975-14	12.00	1.20	154				2.75	185
T139	20_LT2000	0.00	1.55	100				2.75	155
T139	and	9.30	5.93	134				2.75	793
T1390	T28-20-1975-15	nil							
T1391	T28-20-1975-151	nil							
T1392	T28-20-1975-16	12.00	6.00	127				2.75	763
T1393	T28-20-1975-17	nil							
T1394	T28-20-1975-177	2.40	1.20	140				2.75	168
T1395	T28-20-1975-178	nil							
T1396	T28-20-1975-178bis	nil							
T1397	T28-20-1975-18	4.80	6.00	2,278				2.75	13,669
T1398	T28-20-1975-19	8.40	4.80	161				2.75	774
T1399	T28-20-1975-20	0.00	2.40	1,707				2.75	4,097
T14	1_ch14p2_2016L	3.60	1.20	271				2.75	325
T14	and	14.40	10.80	584				2.75	6,305
T140	2000_LT4bis(+20)M	nil							
T1400	T28-20-1975-21	2.40	1.20	297				2.75	356
T1401	T28-20-1975-22	nil							
T1402	T28-20-1975-23	6.00	3.60	95				2.75	341
T1403	T28-20-1975-24	nil							
T1404	T28-20-1975-25	4.80	7.20	4,944				2.75	35,599
T1405	T28-20-1975-26	nil							
T1406	T28-20-1975-27	nil							
T1407	T28-20-1975-28	nil							
T1408	T28-20-1975-29	nil							

TABLE APPENDIX H-1
UPDATED MINERALIZED INTERSECTIONS USING A CUT-OFF GRADE OF 75 G/T AG

Sequence	Hole ID	From (m)	Length (m)[1]	Ag (g/t)	Cu (%)	Zn (%)	Fe (%)	SG Dry	Ag x m
T1409	T28-20-1975-30	nil							
T141	2000_LT4bis(+7)M	nil							
T1410	T28-20-1975-31	nil							
T1411	T28-20-1975-32	0.00	6.00	230				2.75	1,378
T1411	and	15.60	4.80	171				2.75	820
T1412	T28-20-1975-33	nil							
T1413	T28-20-1975-34	4.80	1.20	160				2.75	192
T1413	and	9.60	1.20	562				2.75	674
T1413	and	12.00	1.20	93				2.75	112
T1414	T28-20-1975-35	0.00	9.60	166				2.75	1,595
T1415	T28-20-1975-36	13.20	4.80	2,565				2.75	12,313
T1416	T28-20-1975-37	13.20	1.20	79				2.75	95
T1416	and	19.20	2.40	113				2.75	271
T1417	T28-20-1975-38	nil							
T1418	T28-20-1975-39	0.00	6.00	1,714				2.75	10,285
T1419	T28-20-1975-40	nil							
T142	2000_P24_LT2(+20)M	nil							
T1420	T28-20-1975-41	nil							
T1421	T28-20-1975-42	nil							
T1422	T28-20-1975-43	0.00	3.60	207				2.75	745
T1423	T28-20-1975-44	nil							
T1424	T28-20-1975-45	4.80	1.20	155				2.75	186
T1425	T28-20-1975-46	nil							
T1426	T28-20-1975-47	0.00	1.20	114				2.75	137
T1427	T28-20-1975-48	nil							

TABLE APPENDIX H-1
UPDATED MINERALIZED INTERSECTIONS USING A CUT-OFF GRADE OF 75 G/T AG

Sequence	Hole ID	From (m)	Length (m)[1]	Ag (g/t)	Cu (%)	Zn (%)	Fe (%)	SG Dry	Ag x m
T1428	T28-20-1975-49	0.00	7.20	178				2.75	1,284
T1429	T28-20-1975-50	0.00	2.40	211				2.75	505
T1429	and	3.60	1.20	78				2.75	94
T143	2000_P24_LT2(+7)M	nil							
T1430	T28-20-1975-51	1.20	1.20	642				2.75	770
T1431	T28-20-1975-52	2.40	3.60	152				2.75	548
T1432	T28-20-1975-53	nil							
T1433	T28-20-1975-54	nil							
T1434	T28-20-1975-55	nil							
T1435	T28-20-1975-56	nil							
T1436	T28-20-1975-57	nil							
T1437	T28-20-1975-58	nil							
T1438	T28-20-1975-59	0.00	6.00	136				2.75	818
T1438	and	9.60	1.20	136				2.75	163
T1438	and	16.80	2.40	464				2.75	1,112
T1439	T28-20-1975-60	8.40	7.20	245				2.75	1,763
T144	2000_P24_LT3(+20)M	nil							
T1440	T28-20-1975-61	6.00	3.60	122				2.75	439
T1441	T28-20-1975-62	6.00	1.20	286				2.75	343
T1441	and	13.20	1.20	79				2.75	95
T1442	T28-20-1975-63	nil							
T1443	T28-20-1975-64	nil							
T1444	T28-20-1975-65	3.60	2.40	121				2.75	290
T1445	T28-20-1975-66	nil							
T1446	T28-20-1975-67	3.60	7.20	3,674				2.75	26,455

TABLE APPENDIX H-1
UPDATED MINERALIZED INTERSECTIONS USING A CUT-OFF GRADE OF 75 G/T AG

Sequence	Hole ID	From (m)	Length (m)[1]	Ag (g/t)	Cu (%)	Zn (%)	Fe (%)	SG Dry	Ag x m
T1447	T28-20-1975-68	0.00	1.20	86				2.75	103
T1448	T28-20-1975-69	nil							
T1449	T28-20-1975-70	nil							
T145	2000_P24_LT3(+7)M	8.40	1.20	168				2.75	202
T1450	T28-20-1975-71	3.60	1.20	77				2.75	92
T1450	and	7.20	14.40	3,043				2.725	43,822
T1451	T28-20-1975-72	0.00	6.00	580				2.75	3,481
T1452	T28-20-1975-73	1.20	19.20	1,022				2.75	19,619
T1453	T28-20-1975-74	nil							
T1454	T28-20-1975-75	2.40	2.40	947				2.75	2,272
T1454	and	6.00	1.20	84				2.75	101
T1455	T28-20-1975-76	2.40	4.80	835				2.75	4,009
T1456	T28-20-1975-77	nil							
T1457	T28-20-1975-78	2.40	2.40	176				2.75	421
T1457	and	7.20	4.80	409				2.75	1,962
T1458	T28-20-1975-79	nil							
T1459	T28-20-1975-80	14.40	1.20	339				2.75	407
T1459	and	18.00	2.40	423				2.75	1,015
T1459	and	22.80	1.20	99				2.75	119
T146	2000_P24_LT4(+20)M	nil							
T1460	T28-20-1975-81	nil							
T1461	T28-20-1975-82	nil							
T1462	T28-20-1975-83	1.20	4.80	92				2.75	442
T1463	T28-20-1975-84	20.40	1.20	506				2.75	607
T1464	T28-20-1975-85	nil							

TABLE APPENDIX H-1
UPDATED MINERALIZED INTERSECTIONS USING A CUT-OFF GRADE OF 75 G/T AG

Sequence	Hole ID	From (m)	Length (m)[1]	Ag (g/t)	Cu (%)	Zn (%)	Fe (%)	SG Dry	Ag x m
T1465	T28-20-1975-87	nil							
T1466	T28-20-1975-88	8.40	2.40	212				2.75	508
T1467	T28-20-1975-89	9.60	4.80	422				2.75	2,024
T1468	T28-20-1975-90	9.60	4.80	221				2.75	1,062
T1469	T28-20-1975-91	4.80	2.40	81				2.75	193
T1469	and	16.80	2.40	602				2.75	1,445
T147	2000_P24_LT 4(+7)M	nil							
T1470	T28-20-1975-91 Bis	12.00	2.40	146				2.75	350
T1470	and	16.80	3.60	353				2.75	1,272
T1471	T28-20-1975-92	0.00	19.20	97				2.75	1,856
T1472	T28-20-1975-93	nil							
T1473	T28-20-1975-93 Bis	4.80	2.40	275				2.75	659
T1474	T28-20-1975-94	6.00	1.20	78				2.75	94
T1474	and	10.80	3.60	144				2.75	517
T1475	T28-20-1975-95	3.60	7.20	820				2.75	5,900
T1476	T28-20-1975-95 Bis	3.60	2.40	130				2.75	312
T1476	and	8.40	7.20	269				2.75	1,934
T1477	T28-20-1975-96	2.40	4.80	3,400				2.75	16,321
T1477	and	9.60	2.40	355				2.75	851
T1477	and	15.60	1.20	106				2.75	127
T1478	T28-20-1975-98	12.00	2.40	623				2.75	1,494
T1479	T28-20-1975-99	nil							
T148	2000_P24_LT 5(+7)M	nil							
T1480	T28-20-1975-99bis	nil							
T1481	T28-20-2000-140	1.20	2.40	255				2.75	612
T1482	T28-20-2000-141	nil							

TABLE APPENDIX H-1
UPDATED MINERALIZED INTERSECTIONS USING A CUT-OFF GRADE OF 75 G/T AG

Sequence	Hole ID	From (m)	Length (m)[1]	Ag (g/t)	Cu (%)	Zn (%)	Fe (%)	SG Dry	Ag x m
T1483	T28-20-2000-142	nil							
T1484	T28-20-2000-143	nil							
T1485	T28-20-2000-144	6.00	1.20	163				2.75	196
T1486	T28-20-2000-145	4.80	1.20	940				2.75	1,128
T1487	T28-20-2000-146	2.40	2.40	104				2.75	248
T1487	and	18.00	2.40	104				2.75	250
T1488	T28-20-2000-147	9.60	7.20	618				2.75	4,448
T1489	T28-20-2000-148	nil							
T149	2000E_LT1(+20)M	6.00	9.60	895				2.75	8,596
T1490	T28-20-2000-149	nil							
T1491	T28-20-2000-170	nil							
T1492	T28-20-2000-171	nil							
T1493	T28-20-2000-172	nil							
T1494	T28-20-2000-173	2.40	1.20	1,894				2.75	2,273
T1495	T28-20-2000-174	19.20	1.20	81				2.75	97
T1496	T28-20-2030-152	nil							
T1497	T28-20-2030-153	nil							
T1498	T28-20-2030-154	nil							
T1499	T28-20-2030-155	nil							
T15	1_LT_1975_88	7.04	2.82	372				2.75	1,048
T150	2000E_LT1(+7)M	6.00	10.80	468				2.75	5,058
T150	and	19.20	6.00	488				2.75	2,930
T1500	T28-20-2030-156	0.00	3.60	170				2.7	611
T1500	and	6.00	1.20	193				2.7	232
T1501	T28-20-2030-157	0.00	4.80	135				2.75	649

TABLE APPENDIX H-1
UPDATED MINERALIZED INTERSECTIONS USING A CUT-OFF GRADE OF 75 G/T AG

Sequence	Hole ID	From (m)	Length (m)[1]	Ag (g/t)	Cu (%)	Zn (%)	Fe (%)	SG Dry	Ag x m
T1501	and	12.00	8.40	124				2.75	1,038
T1502	T28-20-2030-158	2.40	2.40	94				2.75	226
T1502	and	7.20	2.40	78				2.75	187
T1502	and	12.00	7.20	289				2.75	2,077
T1502	and	21.60	4.80	106				2.75	506
T1503	T28-20-2030-159	7.20	2.40	357				2.75	856
T1503	and	16.80	9.60	417				2.75	4,003
T1504	T28-20-2030-161	nil							
T1505	T28-20-2030-162	4.80	8.40	477				2.75	4,009
T1505	and	21.60	4.80	263				2.75	1,262
T1506	T28-20-2030-164	nil							
T1507	T28-20-2030-165	4.80	1.20	330				2.75	396
T1507	and	10.80	12.00	171				2.75	2,048
T1507	and	25.20	1.20	199				2.75	239
T1508	T28-20-2030-166	nil							
T1509	T28-20-2030-167	2.40	7.20	160				2.75	1,154
T1509	and	12.00	1.20	355				2.75	426
T151	2000E_LT2(+20)M	nil							
T1510	T28-20-2100-1	nil							
T1511	T28-20-2100-10	8.40	2.40	846	0.05	0.23	3.99	2.75	2,030
T1511	and	14.40	1.20	644	0.05	0.86	3.85	2.75	773
T1512	T28-20-2100-11	nil							
T1513	T28-20-2100-11bis	nil							
T1514	T28-20-2100-12	nil							
T1515	T28-20-2100-12bis	nil							
T1516	T28-20-2100-13	nil							
T1517	T28-20-2100-14	nil							
T1518	T28-20-2100-17	nil							

TABLE APPENDIX H-1
UPDATED MINERALIZED INTERSECTIONS USING A CUT-OFF GRADE OF 75 G/T AG

Sequence	Hole ID	From (m)	Length (m)[1]	Ag (g/t)	Cu (%)	Zn (%)	Fe (%)	SG Dry	Ag x m
T1519	T28-20-2100-17bis	nil							
T152	2000E_LT2(+7)M	13.20	1.20	102				2.75	122
T1520	T28-20-2100-18	15.60	2.40	195	0.03	0.60	4.12	2.75	467
T1521	T28-20-2100-18bis	10.80	1.20	2,480	0.01	0.27	4.68	2.75	2,976
T1521	and	13.20	1.20	76	0.01	0.31	4.19	2.75	91
T1521	and	18.00	3.60	228	0.02	0.28	4.53	2.75	821
T1522	T28-20-2100-19	9.60	4.80	1,317	0.01	0.54	4.56	2.75	6,320
T1523	T28-20-2100-19bis	10.80	1.20	208	0.01	0.18	4.80	2.75	250
T1524	T28-20-2100-1bis	nil							
T1525	T28-20-2100-2	nil							
T1526	T28-20-2100-20	nil							
T1527	T28-20-2100-20bis	nil							
T1528	T28-20-2100-21	0.00	3.60	315	0.03	0.85	3.69	2.75	1,133
T1528	and	8.40	4.80	425	0.06	0.97	3.83	2.75	2,040
T1529	T28-20-2100-21bis	0.00	15.60	135	0.01	0.77	4.12	2.75	2,102
T153	2000E_LT3(+20)M	nil							
T1530	T28-20-2100-22	nil							
T1531	T28-20-2100-22bis	nil							
T1532	T28-20-2100-23	18.00	1.20	157	0.01	0.96	4.41	2.75	188
T1533	T28-20-2100-23bis	nil							
T1534	T28-20-2100-24	2.40	3.60	537	0.01	0.42	4.12	2.75	1,932
T1534	and	7.20	1.20	95	0.01	0.86	3.59	2.75	114
T1535	T28-20-2100-24bis	2.40	1.20	109	0.02	0.55	3.88	2.75	131
T1536	T28-20-2100-25	15.60	1.20	115	0.01	0.61	3.89	2.75	138
T1537	T28-20-2100-25bis	16.80	2.40	311	0.04	1.45	3.68	2.75	745

TABLE APPENDIX H-1
UPDATED MINERALIZED INTERSECTIONS USING A CUT-OFF GRADE OF 75 G/T AG

Sequence	Hole ID	From (m)	Length (m)[1]	Ag (g/t)	Cu (%)	Zn (%)	Fe (%)	SG Dry	Ag x m
T1538	T28-20-2100-26	15.60	1.20	76	0.01	0.68	4.55	2.75	91
T1539	T28-20-2100-26bis	14.40	3.60	93	0.01	0.84	4.08	2.75	336
T154	2000E_LT3(+7)M	nil							
T1540	T28-20-2100-27	nil							
T1541	T28-20-2100-27bis	nil							
T1542	T28-20-2100-28	nil							
T1543	T28-20-2100-28bis	nil							
T1544	T28-20-2100-29	nil							
T1545	T28-20-2100-29bis	nil							
T1546	T28-20-2100-2bis	nil							
T1547	T28-20-2100-3	nil							
T1548	T28-20-2100-3bis	nil							
T1549	T28-20-2100-4	nil							
T155	2000E_LT4(+20)M	9.60	1.20	87				2.75	104
T1550	T28-20-2100-4bis	nil							
T1551	T28-20-2100-5	0.00	16.80	975	0.08	0.44	3.85	2.75	16,375
T1551	and	20.40	4.80	1,944	0.06	0.26	4.26	2.75	9,331
T1552	T28-20-2100-5bis	0.00	14.40	851	0.05	0.62	4.42	2.75	12,258
T1552	and	15.60	1.20	77	0.01	1.42	3.34	2.75	92
T1553	T28-20-2100-8	nil							
T1554	T28-20-2100-8bis	nil							
T1555	T28-20-2100-9	24.00	3.60	191	0.06	0.36	4.74	2.75	686
T1556	T28-20-25	0.00	6.00	342				2.75	2,054
T1556	and	10.80	1.20	175				2.75	210
T1557	T28-20-28	0.00	13.20	1,663				2.75	21,955
T1558	T28-2030-1	4.80	1.20	292				2.75	350
T1558	and	7.20	1.20	98				2.75	118
T1558	and	19.20	2.40	380				2.75	911
T1559	T28-2030-2	3.60	1.20	110				2.75	132

TABLE APPENDIX H-1
UPDATED MINERALIZED INTERSECTIONS USING A CUT-OFF GRADE OF 75 G/T AG

Sequence	Hole ID	From (m)	Length (m)[1]	Ag (g/t)	Cu (%)	Zn (%)	Fe (%)	SG Dry	Ag x m
T1559	and	7.20	3.60	296				2.75	1,064
T156	2000E_LT4(+7)M	21.60	2.40	222				2.75	533
T1560	T28-21-2030-01	3.60	3.60	116				2.75	416
T1560	and	9.60	4.80	907				2.75	4,355
T1560	and	20.40	1.20	78				2.75	94
T1560	and	25.20	1.20	123				2.75	148
T1561	T28-21-2030-02	10.80	6.00	344				2.75	2,064
T1562	T28-21-2030-03	8.40	3.60	560				2.75	2,017
T1563	T28-21-2030-04	13.20	10.80	133				2.75	1,434
T1564	T28-21-2030-05	nil							
T1565	T28-21-2030-06	nil							
T1566	T28-21-2030-08	nil							
T1567	T28-21-2030-09	7.20	3.60	281				2.75	1,010
T1568	T28-5-15	0.00	1.20	290				2.75	348
T1568	and	3.60	1.20	78				2.75	94
T1568	and	7.20	1.20	384				2.75	461
T1569	T28-8-15	0.00	6.00	1,311				2.75	7,866
T157	2000E_LT5(+20)M	nil							
T158	2000E_LT5(+7)M	nil							
T159	2000E_LT6(+20)M	nil							
T16	1_LT_2006_l	6.11	1.02	227				2.75	232
T160	2000E_LT7(+20)M	nil							
T161	2000E_LT7(+7)M	nil							
T162	2000E_LT78(+20)M	nil							
T163	2000E_LT78(+7)M	nil							
T164	2000-T28-16-24	0.00	7.20	857				2.75	6,172
T164	and	12.00	9.60	601				2.75	5,773

TABLE APPENDIX H-1
UPDATED MINERALIZED INTERSECTIONS USING A CUT-OFF GRADE OF 75 G/T AG

Sequence	Hole ID	From (m)	Length (m)[1]	Ag (g/t)	Cu (%)	Zn (%)	Fe (%)	SG Dry	Ag x m
T165	2000-T28-16-29	0.00	3.60	692				2.75	2,492
T165	and	18.00	1.20	94				2.75	113
T166	2000-T28-16-30	0.00	1.20	313				2.75	376
T166	and	3.60	2.40	213				2.75	511
T166	and	8.40	2.40	260				2.75	624
T166	and	12.00	1.20	89				2.75	107
T166	and	18.00	1.20	100				2.75	120
T167	2000-T28-16-31	3.60	2.40	382				2.75	917
T168	2000-T28-16-37	0.00	7.20	455				2.75	3,272
T169	2000-T28-16-41	3.60	1.20	91				2.75	109
T17	1_LT_2025E	1.54	4.61	403				2.75	1,859
T170	2000-T28-16-42	nil							
T171	2000-T28-16-43	2.40	3.60	1,071				2.75	3,856
T172	2000-T28-16-63	0.00	2.40	179				2.75	430
T172	and	12.00	13.20	489				2.75	6,452
T173	2000-T28-16-65	0.00	20.40	444				2.75	9,066
T174	2000-T28-16-67	8.40	6.00	335				2.75	2,009
T175	2000-T28-16-68	0.00	2.40	356				2.75	854
T176	2000-T28-16-87	6.00	12.00	386				2.75	4,628
T177	2000-T28-17-112	4.80	2.40	457				2.75	1,096
T177	and	18.00	2.40	116				2.75	278
T178	2000-T28-17-113	2.40	1.20	78				2.75	94
T179	2000-T28-17-114	0.00	1.20	79				2.75	95
T179	and	3.60	1.20	145				2.75	174
T18	1_LT_2075E	9.23	1.54	80				2.75	123
T18	and	15.38	1.54	85				2.75	131
T180	2000-T28-17-115	2.40	2.40	131				2.75	313
T181	2000-T28-17-116	0.00	1.20	79				2.75	95

TABLE APPENDIX H-1
UPDATED MINERALIZED INTERSECTIONS USING A CUT-OFF GRADE OF 75 G/T AG

Sequence	Hole ID	From (m)	Length (m)[1]	Ag (g/t)	Cu (%)	Zn (%)	Fe (%)	SG Dry	Ag x m
T181	and	6.00	3.60	617				2.75	2,220
T182	2000-T28-17-117	0.00	1.20	235				2.75	282
T183	2000-T28-17-118	7.20	1.20	238				2.75	286
T184	2000-T28-17-119	nil							
T185	2000-T28-17-120	7.20	1.20	93				2.75	111
T185	and	10.80	3.60	907				2.75	3,265
T186	2000-T28-17-121	6.00	2.40	87				2.75	208
T187	2000-T28-17-122	7.20	1.20	98				2.75	118
T187	and	12.00	1.20	216				2.75	259
T188	2000-T28-17-123	nil							
T189	2000-T28-17-124	4.80	7.20	10,741				2.75	77,336
T189	and	15.60	1.20	96				2.75	115
T189	and	20.40	1.20	83				2.75	100
T19	1_LT_2087	7.79	1.56	220				2.75	343
T190	2000-T28-17-125	1.20	10.80	195				2.75	2,107
T191	2000-T28-17-126	13.20	2.40	1,432				2.75	3,437
T192	2000-T28-17-127	14.40	2.40	103				2.75	246
T193	2000-T28-17-128	14.40	2.40	372				2.75	893
T194	2000-T28-17-129	3.60	1.20	127				2.75	152
T195	2000-T28-17-131	8.40	1.20	110				2.75	132
T195	and	15.60	3.60	172				2.75	619
T196	2000-T28-17-133	2.40	4.80	422				2.75	2,027
T196	and	9.60	1.20	134				2.75	161
T197	2000-T28-17-134	0.00	12.00	784				2.75	9,412
T198	2000-T28-17-136	0.00	9.60	239				2.75	2,291
T199	2000-T28-17-137	0.00	2.40	186				2.75	446
T199	and	4.80	6.00	373				2.75	2,240

TABLE APPENDIX H-1
UPDATED MINERALIZED INTERSECTIONS USING A CUT-OFF GRADE OF 75 G/T AG

Sequence	Hole ID	From (m)	Length (m)[1]	Ag (g/t)	Cu (%)	Zn (%)	Fe (%)	SG Dry	Ag x m
T2	1_2150_ch8pl1	2.40	6.00	536				2.75	3,217
T2	and	14.40	1.20	149				2.75	179
T2	and	19.20	1.20	77				2.75	92
T20	1_LT_23_2030	0.00	1.38	138				2.75	190
T200	2000-T28-17-142	2.40	13.20	723				2.75	9,539
T201	2000-T28-17-143	0.00	1.20	667				2.75	800
T201	and	7.20	10.80	845				2.75	9,124
T202	2000-T28-17-144	10.80	9.60	291				2.75	2,790
T203	2000-T28-17-145	0.00	4.80	606				2.75	2,906
T203	and	22.80	1.20	123				2.75	148
T204	2000-T28-17-146	0.00	1.20	572				2.75	686
T204	and	3.60	1.20	127				2.75	152
T205	2000-T28-17-147	3.60	1.20	115				2.75	138
T205	and	9.60	4.80	257				2.75	1,231
T206	2000-T28-17-148	nil							
T207	2000-T28-17-149	12.00	1.20	139				2.75	167
T207	and	15.60	2.40	176				2.75	422
T207	and	22.80	1.20	78				2.75	94
T208	2000-T28-17-150	1.20	18.00	451				2.75	8,122
T209	2000-T28-17-151	0.00	1.20	160				2.75	192
T209	and	7.20	4.80	144				2.75	690
T21	1_LT_niv2125	nil							
T210	2000-T28-17-152	nil							
T211	2000-T28-17-153	0.00	1.20	150				2.75	180
T211	and	3.60	3.60	188				2.75	676
T212	2000-T28-17-154	4.80	2.40	113				2.75	271
T212	and	8.40	1.20	77				2.75	92
T212	and	12.00	3.60	189				2.75	682
T213	2000-T28-17-155	0.00	9.60	161				2.75	1,546

TABLE APPENDIX H-1
UPDATED MINERALIZED INTERSECTIONS USING A CUT-OFF GRADE OF 75 G/T AG

Sequence	Hole ID	From (m)	Length (m)[1]	Ag (g/t)	Cu (%)	Zn (%)	Fe (%)	SG Dry	Ag x m
T214	2000-T28-17-156	3.60	7.20	271				2.75	1,954
T215	2000-T28-17-157	2.40	4.80	148				2.75	710
T215	and	9.60	1.20	226				2.75	271
T215	and	16.80	1.20	110				2.75	132
T216	2000-T28-17-162	nil							
T217	2000-T28-17-163	nil							
T218	2000-T28-17-164	6.00	1.20	89				2.75	107
T219	2000-T28-17-165	3.60	1.20	152				2.75	182
T219	and	8.40	2.40	171				2.75	409
T219	and	13.20	4.80	998				2.75	4,788
T219	and	22.80	1.20	348				2.75	418
T22	1_LT2000	nil							
T220	2000-T28-17-166	nil							
T221	2000T28-17-167	22.80	1.20	842				2.75	1,010
T222	2000-T28-17-169	nil							
T223	2000T28-17-170	0.00	1.20	212				2.75	254
T223	and	10.80	6.00	166				2.75	997
T223	and	19.20	2.40	156				2.75	373
T224	2000T28-17-172	nil							
T225	2000-T28-17-173	4.80	4.80	1,879				2.75	9,019
T226	2000-T28-17-174	nil							
T227	2000T28-17-175	21.60	2.40	811				2.75	1,946
T228	2000-T28-17-176	nil							
T229	2000T28-17-177	1.20	1.20	165				2.75	198
T229	and	12.00	1.20	79				2.75	95
T23	1_LTch10pl2	6.00	1.20	160				2.75	192
T230	2000-T28-17-18	12.00	4.80	1,488				2.75	7,144

TABLE APPENDIX H-1
UPDATED MINERALIZED INTERSECTIONS USING A CUT-OFF GRADE OF 75 G/T AG

Sequence	Hole ID	From (m)	Length (m)[1]	Ag (g/t)	Cu (%)	Zn (%)	Fe (%)	SG Dry	Ag x m
T231	2000-T28-17-181	7.20	1.20	549				2.75	659
T231	and	15.60	2.40	105				2.75	251
T232	2000-T28-17-182	0.00	1.20	1,538				2.75	1,846
T233	2000T28-17-45	0.00	4.80	606				2.75	2,906
T233	and	22.80	1.20	123				2.75	148
T234	2000-T28-17-82	nil							
T235	201_LT_23_2030	nil							
T236	202_LT_23_2030	nil							
T237	2030-T28-17-1	0.00	1.20	195				2.75	234
T238	2030-T28-17-10	nil							
T239	2030-T28-17-11	9.60	6.00	814				2.75	4,886
T24	1_p24c8p2_2133L	0.00	1.20	98				2.75	118
T240	2030-T28-17-12	0.00	12.00	245				2.75	2,936
T240	and	16.80	3.60	119				2.75	428
T241	2030-T28-17-13	0.00	1.20	108				2.75	130
T241	and	9.60	4.80	90				2.75	431
T242	2030-T28-17-14	0.00	1.20	169				2.75	203
T242	and	8.40	1.20	78				2.75	94
T242	and	19.20	3.60	5,286				2.75	19,028
T243	2030-T28-17-15	0.00	2.40	430				2.75	1,031
T243	and	12.00	8.40	373				2.75	3,132
T244	2030-T28-17-16	1.20	2.40	87				2.75	208
T244	and	6.00	1.20	114				2.75	137
T244	and	10.80	2.40	299				2.75	718
T244	and	16.80	4.80	1,152				2.75	5,528
T245	2030-T28-17-17	nil							
T246	2030-T28-17-18	12.00	4.80	1,488				2.75	7,144
T247	2030-T28-17-19	nil							

TABLE APPENDIX H-1
UPDATED MINERALIZED INTERSECTIONS USING A CUT-OFF GRADE OF 75 G/T AG

Sequence	Hole ID	From (m)	Length (m)[1]	Ag (g/t)	Cu (%)	Zn (%)	Fe (%)	SG Dry	Ag x m
T248	2030-T28-17-2	1.20	2.40	140				2.75	335
T248	and	7.20	4.80	121				2.75	578
T248	and	13.20	1.20	100				2.75	120
T249	2030-T28-17-20	1.20	3.60	512				2.75	1,842
T249	and	19.20	2.40	2,850				2.75	6,840
T25	1_p24c9p2_2106L	2.40	13.20	649				2.75	8,570
T250	2030-T28-17-21	0.00	8.40	601				2.75	5,051
T250	and	10.80	4.80	110				2.75	527
T250	and	18.00	3.60	398				2.75	1,432
T251	2030-T28-17-22	1.20	2.40	112				2.75	268
T251	and	10.80	3.60	279				2.75	1,004
T251	and	16.80	2.40	137				2.75	328
T251	and	21.60	2.40	278				2.75	667
T252	2030-T28-17-23	1.20	4.80	160				2.75	768
T252	and	13.20	2.40	90				2.75	216
T253	2030-T28-17-24	0.00	1.20	80				2.75	96
T253	and	7.20	2.40	413				2.75	990
T254	2030-T28-17-3	nil							
T255	2030-T28-17-4	0.00	1.20	328				2.75	394
T256	2030-T28-17-5	1.20	7.20	151				2.75	1,085
T256	and	10.80	3.60	320				2.75	1,151
T256	and	19.20	1.20	211				2.75	253
T257	2030-T28-17-6	1.20	3.60	103				2.75	371
T258	2030-T28-17-7	6.00	1.20	137				2.75	164
T258	and	10.80	2.40	100				2.75	240
T259	2030-T28-17-8	0.00	1.20	95				2.75	114
T259	and	3.60	6.00	110				2.75	658
T26	1_p2b_ch12pal1	2.40	1.20	98				2.75	118
T26	and	9.60	2.40	580				2.75	1,392
T260	2030-T28-17-9	0.00	1.20	103				2.75	124
T261	2030-T28-18-06	nil							
T262	2030-T28-18-07	2.40	1.20	209				2.75	251
T262	and	6.00	4.80	367				2.75	1,763

TABLE APPENDIX H-1
UPDATED MINERALIZED INTERSECTIONS USING A CUT-OFF GRADE OF 75 G/T AG

Sequence	Hole ID	From (m)	Length (m)[1]	Ag (g/t)	Cu (%)	Zn (%)	Fe (%)	SG Dry	Ag x m
T262	and	16.80	2.40	1,154				2.75	2,768
T263	2030-T28-18-08	0.00	10.80	1,620				2.75	17,492
T263	and	21.60	2.40	106				2.75	253
T264	2030-T28-18-09	0.00	3.60	1,279				2.75	4,606
T265	2030-T28-18-10	0.00	3.60	2,691				2.75	9,689
T266	2030-T28-2	1.20	2.40	140				2.75	335
T266	and	7.20	4.80	121				2.75	578
T266	and	13.20	1.20	100				2.75	120
T267	2030-T28-3	nil							
T268	2030-T28-4	0.00	1.20	328				2.75	394
T269	2030-T28-5	1.20	7.20	151				2.75	1,084
T269	and	10.80	3.60	320				2.75	1,151
T269	and	19.20	1.20	211				2.75	253
T27	1_p2bc12p1_2116	0.00	1.20	266				2.75	319
T270	2030-T28-6	1.20	3.60	103				2.75	371
T271	2030-T28-7	6.00	1.20	137				2.75	164
T271	and	10.80	2.40	100				2.75	240
T272	204_LT_23_2030	nil							
T273	205_LT_23_2030	nil							
T274	20bis_LT_2025E	0.00	8.75	204				2.75	1,783
T274	and	13.12	2.92	280				2.75	817
T275	21_LT_2025E	0.00	4.34	184				2.75	799
T275	and	5.79	1.45	104				2.75	151
T276	21_LT_2075E	1.52	1.51	104				2.75	157
T276	and	4.55	1.51	80				2.75	121
T276	and	9.10	1.51	180				2.75	272
T277	21_LT_2087	1.55	1.54	80				2.75	123
T277	and	6.18	3.09	90				2.75	278
T278	21_LT_23_2030	0.00	13.45	407				2.75	5,478
T279	21_LT_niv2125	nil							
T28	1_pn2b_ch12pl2	14.40	2.40	297				2.75	712
T280	21_LT2000	2.04	1.02	103				2.75	105

TABLE APPENDIX H-1
UPDATED MINERALIZED INTERSECTIONS USING A CUT-OFF GRADE OF 75 G/T AG

Sequence	Hole ID	From (m)	Length (m)[1]	Ag (g/t)	Cu (%)	Zn (%)	Fe (%)	SG Dry	Ag x m
T281	2100 -T28-17-85	nil							
T282	2100 -T28-17-87	13.20	1.20	100				2.75	120
T283	2100 W-T28-17-86	nil							
T284	2100/T28-16-01	nil							
T285	2100/T28-16-02	3.60	1.20	1,393				2.75	1,672
T285	and	7.20	1.20	158				2.75	190
T286	2100_LT4(+20)M	nil							
T287	2100_LT5(+20)M	13.20	1.20	387				2.75	464
T288	2100_LT5(+7)M	nil							
T289	2100_LT6(+20)M	nil							
T29	10_2k_LT2	nil							
T290	2100_LT6(+7)M	nil							
T291	2100_LT7(+20)M	6.00	2.40	158				2.75	378
T292	2100_LT7(+7)M	6.00	1.20	108				2.75	130
T293	2100_LT8(+20)M	13.20	7.20	988				2.75	7,111
T294	2100_LT8(+7)M	8.40	1.20	79				2.75	95
T294	and	13.20	8.40	574				2.75	4,820
T295	2100-T28-16-03	0.00	3.60	99				2.75	358
T296	2100-T28-16-04	6.00	1.20	181				2.75	217
T297	2100-T28-16-15	nil							
T298	2100-T28-16-32	nil							
T299	2100-T28-16-33	nil							
T3	1_4y14p1_2149L	0.00	7.20	636				2.75	4,576
T30	10_LT_1975_88	0.00	16.67	286				2.75	4,763
T300	2100-T28-16-34	nil							

TABLE APPENDIX H-1
UPDATED MINERALIZED INTERSECTIONS USING A CUT-OFF GRADE OF 75 G/T AG

Sequence	Hole ID	From (m)	Length (m)[1]	Ag (g/t)	Cu (%)	Zn (%)	Fe (%)	SG Dry	Ag x m
T301	2100-T28-16-35	0.00	10.80	1,243				2.75	13,426
T301	and	20.40	4.80	477				2.75	2,290
T302	2100-T28-16-36	2.40	14.40	1,333				2.75	19,188
T303	2100-T28-16-40	0.00	2.40	110				2.75	264
T303	and	12.00	1.20	88				2.75	106
T304	2100-T28-16-44	0.00	4.80	239				2.75	1,145
T304	and	7.20	7.20	119				2.75	857
T304	and	19.20	1.20	85				2.75	102
T305	2100-T28-17-1	nil							
T306	2100T28-17-100	nil							
T307	2100-T28-17-101	0.00	8.40	354				2.75	2,971
T308	2100-T28-17-102	nil							
T309	2100-T28-17-103	nil							
T31	10_LT_2075E	0.00	1.55	92				2.75	143
T31	and	7.76	9.31	195				2.75	1,818
T310	2100-T28-17-104	1.20	3.60	319				2.75	1,148
T311	2100-T28-17-105	2.40	4.80	651				2.75	3,125
T312	2100-T28-17-106	nil							
T313	2100-T28-17-107	4.80	15.60	1,590				2.75	24,800
T314	2100-T28-17-108	1.20	1.20	88				2.75	106
T314	and	6.00	1.20	100				2.75	120
T315	2100-T28-17-109	nil							
T316	2100-T28-17-110	3.60	1.20	451				2.75	541
T316	and	7.20	1.20	115				2.75	138
T317	2100-T28-17-111	15.60	7.20	264				2.75	1,898
T318	2100-T28-17-112	4.80	2.40	457				2.75	1,096
T318	and	18.00	2.40	116				2.75	278

TABLE APPENDIX H-1
UPDATED MINERALIZED INTERSECTIONS USING A CUT-OFF GRADE OF 75 G/T AG

Sequence	Hole ID	From (m)	Length (m)[1]	Ag (g/t)	Cu (%)	Zn (%)	Fe (%)	SG Dry	Ag x m
T319	2100-T28-17-113	0.00	1.20	110				2.75	132
T319	and	2.40	3.60	91				2.75	329
T319	and	9.60	8.40	963				2.75	8,086
T319	and	20.40	1.20	208				2.75	250
T32	10_LT_2087	0.00	7.75	527				2.75	4,084
T320	2100-T28-17-114	6.00	14.40	494				2.75	7,114
T321	2100-T28-17-116	2.40	7.20	952				2.75	6,853
T321	and	12.00	1.20	101				2.75	121
T322	2100-T28-17-117	0.00	6.00	133				2.75	797
T323	2100-T28-17-118	7.20	1.20	238				2.75	286
T324	2100-T28-17-2	nil							
T325	2100-T28-17-3	nil							
T326	2100-T28-17-4	8.40	1.20	85				2.75	102
T327	2100-T28-17-49	0.00	3.60	273				2.75	983
T328	2100-T28-17-5	nil							
T329	2100-T28-17-50	0.00	2.40	1,111				2.75	2,666
T329	and	7.20	2.40	118				2.75	282
T329	and	15.60	2.40	132				2.75	316
T329	and	19.20	1.20	102				2.75	122
T33	10_LT_23_2030	0.00	4.54	138				2.75	627
T33	and	12.11	4.54	105				2.75	477
T330	2100-T28-17-51	nil							
T331	2100-T28-17-52	2.40	1.20	812				2.75	974
T332	2100-T28-17-53	3.60	2.40	328				2.75	787
T332	and	7.20	1.20	76				2.75	91
T332	and	15.60	1.20	322				2.75	386
T333	2100-T28-17-54	0.00	4.80	1,006				2.75	4,830
T334	2100-T28-17-55	2.40	13.20	882				2.75	11,648
T334	and	16.80	1.20	95				2.75	114
T335	2100-T28-17-56	6.00	10.80	471				2.75	5,088

TABLE APPENDIX H-1
UPDATED MINERALIZED INTERSECTIONS USING A CUT-OFF GRADE OF 75 G/T AG

Sequence	Hole ID	From (m)	Length (m)[1]	Ag (g/t)	Cu (%)	Zn (%)	Fe (%)	SG Dry	Ag x m
T336	2100-T28-17-57	nil							
T337	2100-T28-17-58	2.40	2.40	168				2.75	402
T338	2100-T28-17-59	nil							
T339	2100-T28-17-6	10.80	7.20	2,706				2.75	19,486
T339	and	19.20	1.20	85				2.75	102
T34	10_LT_niv2125	nil							
T340	2100-T28-17-60	8.40	2.40	561				2.75	1,345
T340	and	14.40	1.20	279				2.75	335
T341	2100-T28-17-61	3.60	2.40	175				2.75	420
T342	2100-T28-17-62	nil							
T343	2100-T28-17-63	0.00	1.20	89				2.75	107
T344	2100-T28-17-64	0.00	13.20	2,376				2.75	31,361
T345	2100-T28-17-65	3.60	1.20	97				2.75	116
T346	2100-T28-17-66	0.00	4.80	247				2.75	1,184
T347	2100-T28-17-67	nil							
T348	2100T28-17-68	8.40	1.20	79				2.75	95
T348	and	12.00	2.40	421				2.75	1,009
T349	2100T28-17-69	8.40	6.00	206				2.75	1,237
T349	and	19.20	3.60	88				2.75	318
T35	100_2k_STIII2	1.01	1.00	125				2.75	125
T35	and	5.03	1.01	85				2.75	86
T35	and	10.06	4.02	226				2.75	907
T35	and	22.13	2.01	235				2.75	473
T35	and	31.19	5.03	480				2.75	2,412
T35	and	43.26	2.01	157				2.75	316
T35	and	49.29	1.01	75				2.75	76
T35	and	52.31	5.03	107				2.75	539
T350	2100-T28-17-70	0.00	1.20	81				2.75	97
T350	and	6.00	14.40	583				2.75	8,396

TABLE APPENDIX H-1
UPDATED MINERALIZED INTERSECTIONS USING A CUT-OFF GRADE OF 75 G/T AG

Sequence	Hole ID	From (m)	Length (m)[1]	Ag (g/t)	Cu (%)	Zn (%)	Fe (%)	SG Dry	Ag x m
T351	2100-T28-17-71	1.20	16.80	540				2.75	9,065
T351	and	21.60	1.20	75				2.75	90
T352	2100-T28-17-72	nil							
T353	2100-T28-17-73	nil							
T354	2100-T28-17-74	nil							
T355	2100-T28-17-75	9.60	2.40	536				2.75	1,285
T356	2100-T28-17-76	nil							
T357	2100-T28-17-77	nil							
T358	2100-T28-17-78	nil							
T359	2100-T28-17-79	nil							
T36	101_LT_1975_88	0.00	4.62	710				2.75	3,280
T36	and	13.87	6.16	145				2.75	894
T360	2100-T28-17-80	nil							
T361	2100-T28-17-81	nil							
T362	2100-T28-17-83	nil							
T363	2100-T28-17-84	0.00	6.00	1,071				2.75	6,425
T364	2100-T28-17-88	0.00	1.20	1,143				2.75	1,372
T365	2100-T28-17-91	0.00	1.20	100				2.75	120
T366	2100-T28-17-93	9.60	1.20	1,240				2.75	1,488
T367	2100-T28-17-95	0.00	2.40	106				2.75	253
T367	and	10.80	1.20	107				2.75	128
T368	2100-T28-17-96	nil							
T369	2100-T28-17-98	nil							
T37	101_LT_23_2030	nil							
T370	2100-T28-17-99	nil							

TABLE APPENDIX H-1
UPDATED MINERALIZED INTERSECTIONS USING A CUT-OFF GRADE OF 75 G/T AG

Sequence	Hole ID	From (m)	Length (m)[1]	Ag (g/t)	Cu (%)	Zn (%)	Fe (%)	SG Dry	Ag x m
T371	2100-W-T28-17-89	nil							
T372	2100-W-T28-17-90	12.00	1.20	838				2.75	1,006
T373	212_LT_23_2030	0.00	8.27	190				2.75	1,574
T374	2125_LT10(+20)M	13.20	2.40	156				2.75	373
T375	2125_LT10(+7)M	2.40	3.60	106				2.75	382
T376	2125_LT11(+20)M	2.40	3.60	498				2.75	1,792
T377	2125_LT11(+7)M	3.60	2.40	315				2.75	756
T378	2125_LT12(+20)M	nil							
T379	2125_LT12(+7)M	20.40	4.80	1,034				2.75	4,962
T38	102_2k_A7	nil							
T380	2125_P2_LT3(+20)M	1.20	1.20	84				2.75	101
T380	and	10.80	1.20	78				2.75	94
T381	2125_P2_LT3(+7)M	nil							
T382	2125_P3_LT5(+20)M	10.80	7.20	1,046				2.75	7,530
T383	2125_P3_LT5(+7)M	0.00	2.40	273				2.75	655
T383	and	6.00	3.60	550				2.75	1,980
T383	and	13.20	1.20	639				2.75	767
T384	2125_P3_LT6(+20)M	8.40	1.20	144				2.75	173
T385	2125_P3_LT6(+7)M	1.20	1.20	734				2.75	881
T386	2125_P3_LT7(+20)M	0.00	1.20	210				2.75	252
T387	2125_P3_LT7(+7)M	0.00	1.20	102				2.75	122
T388	2125_P3_LT8(+20)M	7.20	7.20	877				2.75	6,316
T389	2125_P5_LT1(+20)M	1.20	3.60	314				2.75	1,130
T389	and	8.40	2.40	577				2.75	1,385
T389	and	13.20	6.00	1,151				2.75	6,908
T39	102_LT_23_2030	4.25	1.42	135				2.75	192

TABLE APPENDIX H-1
UPDATED MINERALIZED INTERSECTIONS USING A CUT-OFF GRADE OF 75 G/T AG

Sequence	Hole ID	From (m)	Length (m)[1]	Ag (g/t)	Cu (%)	Zn (%)	Fe (%)	SG Dry	Ag x m
T390	2125_P5_LT1(+7)M	2.40	1.20	546				2.75	655
T390	and	9.60	1.20	446				2.75	535
T391	2125_P5_LT2(+20)M	3.60	1.20	136				2.75	163
T391	and	10.80	6.00	458				2.75	2,747
T392	2125_P5_LT2(+7)M	6.00	6.00	734				2.75	4,405
T392	and	21.60	2.40	397				2.75	953
T393	2125-T28-17-1	nil							
T394	2125-T28-17-10	nil							
T395	2125-T28-17-12	nil							
T396	2125-T28-17-13	8.40	9.60	195				2.75	1,868
T397	2125-T28-17-14	0.00	19.20	356				2.75	6,840
T398	2125-T28-17-16	1.20	1.20	371				2.75	445
T398	and	7.20	3.60	1,369				2.75	4,927
T398	and	13.20	1.20	102				2.75	122
T399	2125-T28-17-2	0.00	1.20	198				2.75	238
T4	1_4y14p2_2108L	2.40	2.40	193				2.75	462
T4	and	14.40	3.60	145				2.75	522
T4	and	19.20	1.20	80				2.75	96
T40	103_LT_23_2030	nil							
T400	2125-T28-17-3	nil							
T401	2125-T28-17-5	nil							
T402	2125-T28-17-6	1.20	1.20	206				2.75	247
T402	and	9.60	12.00	444				2.75	5,329
T403	2125-T28-17-7	nil							
T404	2125-T28-17-8	8.40	3.60	336				2.75	1,208
T405	2125-T28-17-9	0.00	2.40	192				2.75	461
T405	and	12.00	12.00	1,284				2.75	15,406
T406	22_LT_2025E	0.00	1.44	104				2.75	150
T406	and	2.88	1.44	120				2.75	173
T406	and	8.65	5.76	100				2.75	576
T407	22_LT_2075E	nil							
T408	22_LT_2087	2.94	1.46	80				2.75	117

TABLE APPENDIX H-1
UPDATED MINERALIZED INTERSECTIONS USING A CUT-OFF GRADE OF 75 G/T AG

Sequence	Hole ID	From (m)	Length (m)[1]	Ag (g/t)	Cu (%)	Zn (%)	Fe (%)	SG Dry	Ag x m
T408	and	10.28	1.46	80				2.75	117
T409	22_LT_23_2030	nil							
T41	104_LT_1975_88	0.00	1.55	115				2.75	178
T41	and	4.66	1.56	80				2.75	125
T41	and	9.32	3.11	115				2.75	358
T41	and	17.09	1.56	115				2.75	179
T410	22_LT_niv2125	4.62	1.54	200				2.75	308
T410	and	9.23	1.54	150				2.75	231
T411	22_LT2000	13.55	1.51	990				2.75	1,495
T412	23_LT_2025E	7.27	1.45	88				2.75	128
T413	23_LT_2075E	nil							
T414	23_LT_2087	4.62	1.54	365				2.75	562
T414	and	9.08	1.46	100				2.75	146
T415	23_LT_23_2030	nil							
T416	23_LT_niv2125	1.49	1.48	100				2.75	148
T417	23_LT2000	0.00	18.72	289				2.75	5,407
T418	24_LT_2075E	nil							
T419	24_LT_2087	nil							
T42	104_LT_23_2030	nil							
T420	24_LT_niv2125	7.45	1.49	100				2.75	149
T421	24_LT2000	0.00	2.42	110				2.75	266
T421	and	13.07	6.08	206				2.75	1,254
T422	25_LT_2087	nil							
T423	25_LT_niv2125	nil							
T424	25_LT2000	0.00	1.49	240				2.75	358
T424	and	7.46	11.92	497				2.75	5,931
T425	26_LT_2087	9.08	3.02	720				2.75	2,174
T426	26_LT_niv2125	7.20	1.44	75				2.75	108
T427	26_LT2000	3.00	1.50	90				2.75	135
T427	and	7.51	1.50	440				2.75	660
T427	and	12.01	7.50	144				2.75	1,080
T428	27_LT_2087	nil							

TABLE APPENDIX H-1
UPDATED MINERALIZED INTERSECTIONS USING A CUT-OFF GRADE OF 75 G/T AG

Sequence	Hole ID	From (m)	Length (m)[1]	Ag (g/t)	Cu (%)	Zn (%)	Fe (%)	SG Dry	Ag x m
T429	27_LT_niv2125	0.00	3.08	125				2.75	385
T43	105_LT_1975_88	1.54	7.68	188				2.75	1,441
T43	and	15.37	1.54	300				2.75	462
T430	27_LT2000	2.29	4.80	263				2.75	1,264
T431	28_LT_2087	nil							
T432	28_LT_niv2125	7.61	1.52	230				2.75	350
T432	and	10.65	1.53	85				2.75	130
T433	28_LT2000	8.98	1.49	270				2.75	402
T433	and	13.46	5.99	1,403				2.75	8,399
T434	29_LT_niv2125	0.00	15.24	598				2.75	9,106
T435	29_LT2000	nil							
T436	3_2115ch9pl1_LT	21.60	3.60	208				2.75	750
T437	3_2150_ch8pl1	nil							
T438	3_4y14p1_2149L	nil							
T439	3_4y14p2_2100v	nil							
T44	105_LT_23_2030	0.00	1.51	115				2.75	174
T44	and	4.52	1.51	140				2.75	211
T440	3_4y14p2_2108L	nil							
T441	3_4y14p2_2131L	nil							
T442	3_4yb13p1_2147L	0.00	4.80	397				2.75	1,907
T442	and	14.40	4.80	209				2.75	1,002
T443	3_4yb13p2_2137L	1.20	6.00	608				2.75	3,647
T444	3_4yc14p1_2115L	3.60	3.60	204				2.75	733
T445	3_5y5yp1_2120L	1.20	8.40	308				2.75	2,585
T446	3_5y5yp2_2109L	4.80	15.60	883				2.75	13,778
T447	3_6y6yp1_2120L	nil							
T448	3_6y6yp2_2109L	1.20	1.20	960				2.75	1,152

TABLE APPENDIX H-1
UPDATED MINERALIZED INTERSECTIONS USING A CUT-OFF GRADE OF 75 G/T AG

Sequence	Hole ID	From (m)	Length (m)[1]	Ag (g/t)	Cu (%)	Zn (%)	Fe (%)	SG Dry	Ag x m
T448	and	6.00	1.20	164				2.75	197
T449	3_ch14p2_2016L	19.20	1.20	81				2.75	97
T45	108_LT_197588	nil							
T450	3_LT_1975_88	0.00	15.37	1,408				2.75	21,646
T451	3_LT_2006_l	nil							
T452	3_LT_2025E	nil							
T453	3_LT_2075E	0.00	3.13	184				2.75	575
T453	and	15.30	2.37	370				2.75	875
T454	3_LT_2087	0.00	1.55	1,150				2.75	1,783
T455	3_LT_23_2030	13.51	1.50	125				2.75	188
T456	3_LT_niv2125	10.96	3.13	155				2.75	485
T457	3_LT2000	5.56	2.77	2,808				2.75	7,777
T458	3_LTch10pl2	4.80	1.20	186				2.75	223
T458	and	10.80	4.80	1,661				2.75	7,972
T459	3_p24c8p2_2133L	0.00	9.60	799				2.75	7,672
T459	and	13.20	7.20	89				2.75	641
T46	109_LT_1975_88	0.00	4.42	193				2.75	855
T460	3_p24c9p2_2106L	4.80	1.20	358				2.75	430
T460	and	8.40	1.20	1,284				2.75	1,541
T461	3_p2b_ch12pal1	2.40	9.60	2,459				2.75	23,605
T462	3_p2bc12p1_2116	0.00	1.20	326				2.75	391
T463	3_pn2b_ch12pl2	0.00	10.80	821				2.75	8,867
T463	and	18.00	2.40	355				2.75	852
T464	30_LT_niv2125	4.66	10.88	129				2.75	1,400
T465	30_LT2000	4.54	6.04	649				2.75	3,925
T466	301_LT_23_2030	0.00	6.06	270				2.75	1,638
T466	and	10.61	3.03	800				2.75	2,423
T466	and	16.67	3.03	130				2.75	393
T467	302_LT_23_2030	0.00	10.22	488				2.75	4,986
T468	303_LT_23_2030	3.10	7.74	108				2.75	836

TABLE APPENDIX H-1
UPDATED MINERALIZED INTERSECTIONS USING A CUT-OFF GRADE OF 75 G/T AG

Sequence	Hole ID	From (m)	Length (m)[1]	Ag (g/t)	Cu (%)	Zn (%)	Fe (%)	SG Dry	Ag x m
T469	304_LT_23_2030	0.00	17.15	744				2.75	12,756
T47	10bis_LT_2075E	7.38	4.43	196				2.75	869
T470	305_LT_23_2030	1.47	16.19	1,090				2.75	17,655
T471	306_LT_23_2030	0.00	16.37	147				2.75	2,404
T472	307_LT_23_2030	0.00	11.50	178				2.75	2,048
T473	308_LT_23_2030	0.00	20.03	476				2.75	9,536
T474	309_LT_23_2030	2.75	8.23	217				2.75	1,785
T475	31_LT_niv2125	nil							
T476	31_LT2000	nil							
T477	310_LT_23_2030	0.00	14.80	553				2.75	8,177
T478	311_LT_23_2030	0.00	11.93	348				2.75	4,153
T478	and	14.91	4.47	228				2.75	1,022
T479	312_LT_23_2030	0.00	3.10	1,195				2.75	3,705
T48	11_2k_LT3	1.01	2.03	151				2.75	307
T480	3121_LT_23_2030	1.53	13.74	383				2.75	5,267
T481	313_LT_23_2030	0.00	1.53	465				2.75	711
T481	and	4.59	7.65	235				2.75	1,798
T482	314_LT_23_2030	nil							
T483	315_LT_23_2030	4.42	4.42	450				2.75	1,990
T484	316_LT_23_2030	1.52	1.51	75				2.75	113
T484	and	6.07	1.52	125				2.75	190
T484	and	10.62	4.55	207				2.75	941
T485	317_LT_23_2030	4.45	7.41	831				2.75	6,156
T485	and	16.30	1.48	75				2.75	111
T486	318_LT_23_2030	0.00	15.16	97				2.75	1,477
T487	319_LT_23_2030	0.00	1.44	125				2.75	180
T487	and	4.33	2.89	95				2.75	274

TABLE APPENDIX H-1
UPDATED MINERALIZED INTERSECTIONS USING A CUT-OFF GRADE OF 75 G/T AG

Sequence	Hole ID	From (m)	Length (m)[1]	Ag (g/t)	Cu (%)	Zn (%)	Fe (%)	SG Dry	Ag x m
T487	and	12.99	1.44	140				2.75	202
T488	32_LT_niv2125	0.00	15.08	270				2.75	4,067
T489	32_LT2000	nil							
T49	11_LT_1975_88	3.05	6.10	143				2.75	870
T49	and	18.30	1.53	80				2.75	122
T490	33_LT_niv2125	3.07	1.53	1,500				2.75	2,295
T490	and	7.67	1.53	125				2.75	191
T491	33_LT2000	nil							
T492	34_LT_niv2125	7.37	1.47	75				2.75	110
T493	34_LT2000	13.25	1.02	325				2.75	332
T494	35_LT_niv2125	9.25	6.17	171				2.75	1,057
T495	35_LT2000	2.99	1.49	80				2.75	119
T495	and	8.96	5.97	458				2.75	2,734
T495	and	16.42	1.50	75				2.75	113
T496	36_LT_niv2125	3.12	1.57	150				2.75	236
T496	and	9.37	6.25	115				2.75	718
T497	36_LT2000	4.44	1.48	330				2.75	488
T498	37_LT_niv2125	6.24	7.80	168				2.75	1,310
T499	38_LT_niv2125	0.00	1.55	200				2.75	310
T499	and	3.11	1.55	80				2.75	124
T499	and	9.32	6.21	257				2.75	1,598
T5	1_4y14p2_2131L	1.20	6.00	200				2.75	1,201
T5	and	12.00	2.40	548				2.75	1,314
T50	11_LT_2025E	1.54	3.09	108				2.75	334
T50	and	12.34	1.54	296				2.75	456
T50	and	18.50	1.55	144				2.75	223
T500	38_LT2000	4.58	1.53	595				2.75	910
T500	and	9.16	1.53	320				2.75	490
T500	and	15.27	4.58	173				2.75	793
T501	39_LT_niv2125	1.50	10.50	121				2.75	1,268
T502	39_LT2000	0.00	7.76	98				2.75	760
T502	and	12.41	7.75	1,632				2.75	12,652

TABLE APPENDIX H-1
UPDATED MINERALIZED INTERSECTIONS USING A CUT-OFF GRADE OF 75 G/T AG

Sequence	Hole ID	From (m)	Length (m)[1]	Ag (g/t)	Cu (%)	Zn (%)	Fe (%)	SG Dry	Ag x m
T503	4_2115ch9pl1_LT	nil							
T504	4_2150_ch8pl1	7.20	3.60	556				2.75	2,002
T505	4_4y14p1_2149L	0.00	2.40	219				2.75	526
T505	and	7.20	13.20	363				2.75	4,795
T506	4_4y14p2_2108L	0.00	6.00	276				2.75	1,654
T507	4_4y14p2_2131L	3.60	1.20	223				2.75	268
T508	4_4yb13p1_2147L	0.00	3.20	1,022				2.75	3,270
T508	and	11.20	6.40	295				2.75	1,885
T509	4_4yb13p2_2137L	2.40	2.40	362				2.75	869
T51	11_LT_2075E	0.00	1.50	340				2.75	510
T51	and	10.49	3.00	224				2.75	672
T510	4_4yc14p1_2115L	nil							
T511	4_5y5yp1_2120L	13.20	2.40	270				2.75	647
T511	and	19.20	1.20	137				2.75	164
T512	4_5y5yp2_2109L	0.00	1.20	80				2.75	96
T512	and	12.00	1.20	133				2.75	160
T513	4_6y6yp1_2120L	1.20	2.40	231				2.75	554
T513	and	6.00	1.20	95				2.75	114
T513	and	9.60	15.60	361				2.75	5,632
T514	4_6y6yp2_2109L	13.20	7.20	496				2.75	3,569
T515	4_ch10pl1_2150	nil							
T516	4_ch14p2_2016L	3.60	2.40	313				2.75	751
T517	4_LT_1975_88	4.64	4.63	729				2.75	3,376
T518	4_LT_2006_l	nil							
T519	4_LT_2025E	nil							
T52	11_LT_2087	4.88	8.13	712				2.75	5,791
T520	4_LT_2087	0.00	15.80	233				2.75	3,681
T521	4_LT_23_2030	nil							
T522	4_LT_niv2125	0.00	1.52	100				2.75	152

TABLE APPENDIX H-1
UPDATED MINERALIZED INTERSECTIONS USING A CUT-OFF GRADE OF 75 G/T AG

Sequence	Hole ID	From (m)	Length (m)[1]	Ag (g/t)	Cu (%)	Zn (%)	Fe (%)	SG Dry	Ag x m
T522	and	10.63	1.51	670				2.75	1,014
T523	4_LT2000	nil							
T524	4_LTch10pl2	1.20	1.20	94				2.75	113
T525	4_p24c8p2_2133L	0.00	1.20	99				2.75	119
T525	and	4.80	15.60	529				2.75	8,250
T526	4_p24c9p2_2106L	0.00	2.40	1,579				2.75	3,788
T526	and	6.00	1.20	82				2.75	98
T526	and	20.40	4.80	169				2.75	812
T527	4_p2b_ch12pal1	nil							
T528	4_p2bc12p1_2116	0.00	2.40	353				2.75	846
T529	4_pn2b_ch12pl2	3.60	1.20	94				2.75	113
T529	and	19.20	1.20	629				2.75	755
T53	11_LT_23_2030	1.54	10.78	208				2.75	2,241
T53	and	16.94	3.08	345				2.75	1,063
T530	40_LT_niv2125	7.41	8.88	778				2.75	6,912
T531	40_LT2000	4.57	12.17	292				2.75	3,552
T532	41_LT_niv2125	1.54	18.49	466				2.75	8,622
T533	41_LT2000	1.41	1.55	540				2.75	837
T533	and	5.80	0.63	330				2.75	208
T534	42_LT_niv2125	1.52	7.60	272				2.75	2,067
T534	and	13.68	1.52	160				2.75	243
T535	42_LT2000	0.00	5.86	396				2.75	2,321
T536	43_LT_niv2125	3.12	4.69	584				2.75	2,739
T536	and	12.50	6.24	121				2.75	757
T537	43_LT2000	3.01	6.03	174				2.75	1,047
T538	44_LT2000	0.00	4.17	462				2.75	1,926
T538	and	7.10	2.89	245				2.75	708
T538	and	16.00	3.41	102				2.75	347
T539	45_LT2000	4.60	9.21	362				2.75	3,332
T54	11_LT_niv2125	nil							
T540	47_2k_LT1_84	5.92	1.49	85				2.75	127

TABLE APPENDIX H-1
UPDATED MINERALIZED INTERSECTIONS USING A CUT-OFF GRADE OF 75 G/T AG

Sequence	Hole ID	From (m)	Length (m)[1]	Ag (g/t)	Cu (%)	Zn (%)	Fe (%)	SG Dry	Ag x m
T541	47_LT_niv2125	1.63	8.15	213				2.75	1,736
T541	and	14.67	1.63	105				2.75	171
T542	48_2k_LT10_84	nil							
T543	48_LT_niv2125	1.56	12.44	167				2.75	2,083
T544	49_2k_LT11_84	3.01	1.50	135				2.75	203
T544	and	7.53	3.01	413				2.75	1,241
T545	49_LT_niv2125	3.00	1.51	150				2.75	227
T545	and	7.51	7.51	1,243				2.75	9,335
T546	5_2115ch9pl1_LT	0.00	1.20	183				2.75	220
T546	and	14.40	2.40	240				2.75	576
T546	and	22.80	1.20	196				2.75	235
T547	5_2150_ch8pl1	9.60	7.20	110				2.75	790
T547	and	20.40	3.60	101				2.75	365
T548	5_4y14p1_2149L	6.00	3.60	156				2.75	563
T549	5_4y14p2_2108L	nil							
T55	110_LT_197588	4.60	10.72	127				2.75	1,363
T550	5_4y14p2_2131L	0.00	1.20	133				2.75	160
T550	and	6.00	3.60	394				2.75	1,418
T550	and	15.60	3.60	440				2.75	1,585
T551	5_4yb13p1_2147L	0.00	3.20	1,291				2.75	4,130
T551	and	6.40	14.40	179				2.75	2,579
T552	5_4yb13p2_2137L	13.20	7.20	1,554				2.75	11,185
T553	5_4yc14p1_2115L	0.00	2.40	91				2.75	218
T553	and	10.80	2.40	388				2.75	930
T554	5_5y5yp1_2120L	7.20	2.40	95				2.75	228
T555	5_5y5yp2_2109L	nil							
T556	5_6y6yp1_2120L	0.00	2.40	1,756				2.75	4,214
T556	and	13.20	8.40	558				2.75	4,687

TABLE APPENDIX H-1
UPDATED MINERALIZED INTERSECTIONS USING A CUT-OFF GRADE OF 75 G/T AG

Sequence	Hole ID	From (m)	Length (m)[1]	Ag (g/t)	Cu (%)	Zn (%)	Fe (%)	SG Dry	Ag x m
T557	5_6y6yp2_2109L	2.40	4.80	207				2.75	995
T557	and	12.00	7.20	1,472				2.75	10,600
T558	5_ch14p2_2016L	nil							
T559	5_LT_1975_88	nil							
T56	11bis_LT_2075E	2.97	2.98	122				2.75	364
T56	and	11.90	1.48	320				2.75	474
T560	5_LT_2006_l	0.97	2.91	1,350				2.75	3,928
T561	5_LT_2025E	1.47	1.47	88				2.75	129
T561	and	5.88	1.47	96				2.75	141
T562	5_LT_2087	5.99	8.99	524				2.75	4,706
T563	5_LT_23_2030	nil							
T564	5_LT_niv2125	nil							
T565	5_LT2000	0.00	1.53	451				2.75	690
T566	5_LTch10pl2	0.00	6.00	162				2.75	974
T566	and	8.40	2.40	117				2.75	280
T566	and	16.80	1.20	85				2.75	102
T567	5_p24c8p2_2133L	0.00	6.00	530				2.75	3,180
T567	and	15.60	4.80	365				2.75	1,752
T568	5_p24c9p2_2106L	0.00	25.20	700				2.75	17,651
T569	5_p2b_ch12pal1	3.60	3.60	284				2.75	1,021
T57	12_2k_LT4	3.10	1.03	196				2.75	202
T570	5_p2bc12p1_2116	0.00	3.60	77				2.75	278
T570	and	6.00	1.20	636				2.75	763
T570	and	9.60	1.20	152				2.75	182
T570	and	14.40	2.40	515				2.75	1,235
T571	5_pn2b_ch12pl2	nil							
T572	50_2k_LT4_84	0.00	7.41	246				2.75	1,821
T572	and	13.33	1.48	240				2.75	355
T573	50_LT_niv2125	0.00	1.47	125				2.75	184
T574	51_2k_LT3_84	1.46	6.01	219				2.75	1,317
T574	and	11.97	2.99	100				2.75	299

TABLE APPENDIX H-1
UPDATED MINERALIZED INTERSECTIONS USING A CUT-OFF GRADE OF 75 G/T AG

Sequence	Hole ID	From (m)	Length (m)[1]	Ag (g/t)	Cu (%)	Zn (%)	Fe (%)	SG Dry	Ag x m
T575	51_LT_niv2125	0.00	3.09	118				2.75	363
T576	52_2k_LT8_84	4.75	1.58	80				2.75	126
T577	52_LT_niv2125	7.60	1.51	200				2.75	302
T578	53_2k_LT5_84	0.00	3.02	2,965				2.75	8,954
T579	53_LT_niv2125	7.45	2.98	120				2.75	358
T58	12_LT_1975_88	18.35	1.53	125				2.75	191
T580	54_LT_niv2125	6.09	4.56	105				2.75	479
T580	and	18.26	1.53	750				2.75	1,145
T581	54_LT2000	3.04	4.55	177				2.75	804
T581	and	9.11	1.52	110				2.75	167
T582	55_LT_niv2125	0.00	20.23	199				2.75	4,020
T583	55_LT2000	0.00	1.44	140				2.75	202
T584	56_2k_LT7_84	0.00	1.43	90				2.75	129
T584	and	5.74	1.43	2,440				2.75	3,489
T585	56_LT_niv2125	0.00	3.13	320				2.75	1,002
T586	57_LT_niv2125	7.75	12.39	293				2.75	3,624
T587	57_LT2000	2.91	1.46	1,210				2.75	1,767
T588	58_2k_A2	5.02	9.19	384				2.75	3,527
T588	and	16.72	0.84	120				2.75	101
T588	and	18.39	0.84	125				2.75	105
T588	and	30.93	1.67	82				2.75	137
T589	58_LT_niv2125	3.05	6.11	151				2.75	925
T59	12_LT_2025E	4.46	4.45	404				2.75	1,796
T59	and	11.88	1.49	960				2.75	1,430
T590	6_2115ch9pl1_LT	nil							
T591	6_2150_ch8pl1	nil							
T592	6_4y14p1_2149L	6.00	1.20	98				2.75	118
T593	6_4y14p2_2108L	1.20	2.40	238				2.75	570

TABLE APPENDIX H-1
UPDATED MINERALIZED INTERSECTIONS USING A CUT-OFF GRADE OF 75 G/T AG

Sequence	Hole ID	From (m)	Length (m)[1]	Ag (g/t)	Cu (%)	Zn (%)	Fe (%)	SG Dry	Ag x m
T594	6_4y14p2_2131L	1.20	3.60	317				2.75	1,142
T595	6_4yb13p1_2147L	0.00	14.40	484				2.75	6,966
T596	6_4yb13p2_2137L	0.00	1.20	116				2.75	139
T596	and	4.80	1.20	141				2.75	169
T596	and	12.00	1.20	229				2.75	275
T596	and	19.20	1.20	121				2.75	145
T597	6_4yc14p1_2115L	3.60	1.20	891				2.75	1,069
T598	6_5y5yp1_2120L	6.00	6.00	261				2.75	1,565
T599	6_5y5yp2_2109L	3.60	7.20	747				2.75	5,376
T6	1_4yb13p1_2147L	1.20	1.20	276				2.75	331
T60	12_LT_2075E	0.00	2.93	123				2.75	360
T60	and	12.16	1.54	76				2.75	117
T600	6_6y6yp1_2120L	2.40	2.40	292				2.75	700
T601	6_6y6yp2_2109L	2.40	2.40	371				2.75	889
T602	6_ch10pl1_2150	0.00	2.40	150				2.75	359
T603	6_ch14p2_2016L	3.20	1.60	86				2.75	138
T604	6_LT_1975_88	0.00	4.56	126				2.75	576
T605	6_LT_2006_l	1.03	2.07	1,231				2.75	2,548
T605	and	6.20	1.04	263				2.75	274
T606	6_LT_2025E	0.00	20.05	348				2.75	6,967
T607	6_LT_2075E	8.99	2.21	294				2.75	651
T608	6_LT_2087	4.56	1.52	85				2.75	129
T608	and	13.67	3.04	125				2.75	380
T609	6_LT_23_2030	4.53	4.54	108				2.75	491
T61	12_LT_2087	nil							
T610	6_LT_niv2125	nil							
T611	6_LT2000	2.59	1.30	101				2.75	131
T612	6_LTch10pl2	4.80	2.40	1,074				2.75	2,576
T613	6_p24c8p2_2133L	0.00	7.20	336				2.75	2,419
T613	and	9.60	1.20	113				2.75	136

TABLE APPENDIX H-1
UPDATED MINERALIZED INTERSECTIONS USING A CUT-OFF GRADE OF 75 G/T AG

Sequence	Hole ID	From (m)	Length (m)[1]	Ag (g/t)	Cu (%)	Zn (%)	Fe (%)	SG Dry	Ag x m
T613	and	16.80	3.60	90				2.75	325
T614	6_p24c9p2_2106L	2.40	1.20	160				2.75	192
T615	6_p2b_ch12pal1	0.00	1.20	77				2.75	92
T615	and	12.00	3.60	1,067				2.75	3,842
T615	and	18.00	4.80	330				2.75	1,585
T616	6_p2bc12p1_2116	2.40	6.00	722				2.75	4,333
T616	and	14.40	10.80	736				2.75	7,951
T617	6_pn2b_ch12pl2	1.20	4.80	215				2.75	1,033
T617	and	9.60	10.80	388				2.75	4,190
T618	61_2k_LT12_84	0.00	2.99	103				2.75	307
T618	and	5.99	1.50	90				2.75	135
T619	62_2k_LT13_84	2.38	4.51	794				2.75	3,579
T619	and	9.71	1.47	155				2.75	228
T619	and	14.05	0.96	155				2.75	149
T62	12_LT_23_2030	1.49	1.48	950				2.75	1,406
T62	and	5.94	1.49	320				2.75	477
T62	and	10.40	1.48	420				2.75	622
T620	62_LT_niv2125	7.08	2.36	1,863				2.75	4,397
T621	63_2k_ST_2	0.00	1.49	535				2.75	797
T621	and	5.98	5.23	1,251				2.75	6,543
T621	and	14.94	2.24	484				2.75	1,083
T621	and	20.92	1.49	1,115				2.75	1,662
T621	and	32.87	0.75	90				2.75	67
T622	63_LT_niv2125	7.10	1.18	80				2.75	94
T622	and	11.83	5.92	928				2.75	5,490
T623	64_2k_LT26_85	7.51	1.50	90				2.75	135
T623	and	13.51	1.50	90				2.75	135
T624	64_LT_niv2125	1.13	3.41	79				2.75	271
T624	and	7.94	2.27	432				2.75	980
T624	and	12.47	5.67	275			0.80	2.75	1,559
T625	65_2k_LT23_85	0.00	9.17	545				2.75	5,000

TABLE APPENDIX H-1
UPDATED MINERALIZED INTERSECTIONS USING A CUT-OFF GRADE OF 75 G/T AG

Sequence	Hole ID	From (m)	Length (m)[1]	Ag (g/t)	Cu (%)	Zn (%)	Fe (%)	SG Dry	Ag x m
T626	65_LT_niv2125	6.03	6.02	551				2.75	3,317
T626	and	21.69	1.21	446				2.75	540
T627	66_2k_LT24_85	6.16	6.97	627				2.75	4,369
T628	67_2k_LT43	1.91	0.95	75				2.75	71
T628	and	10.49	4.77	419				2.75	1,999
T629	68_2k_LT28_85	0.00	1.55	80				2.75	124
T629	and	4.64	6.19	2,141				2.75	13,252
T63	12_LT_niv2125	nil							
T630	69_2k_LT27_85	0.00	9.22	2,654				2.75	24,471
T630	and	13.82	1.54	85				2.75	131
T630	and	18.43	1.54	90				2.75	138
T631	7_2115ch9pl1_LT	3.60	1.20	175				2.75	210
T631	and	7.20	9.60	471				2.75	4,518
T632	7_2150_ch8pl1	nil							
T633	7_4y14p1_2149L	0.00	3.60	98				2.75	354
T633	and	20.40	2.40	615				2.75	1,476
T634	7_4y14p2_2108L	16.80	1.20	82				2.75	98
T635	7_4y14p2_2131L	nil							
T636	7_4yb13p1_2147L	0.00	9.60	296				2.75	2,838
T637	7_4yb13p2_2137L	0.00	20.40	773				2.75	15,764
T638	7_4yc14p1_2115L	nil							
T639	7_5y5yp2_2109L	nil							
T64	13_2k_LT5	6.82	4.87	484				2.75	2,355
T640	7_6y6yp1_2120L	7.20	1.20	924				2.75	1,109
T641	7_6y6yp2_2109L	nil							
T642	7_ch10pl1_2150	nil							
T643	7_ch14p2_2016L	6.40	1.60	400				2.75	640

TABLE APPENDIX H-1
UPDATED MINERALIZED INTERSECTIONS USING A CUT-OFF GRADE OF 75 G/T AG

Sequence	Hole ID	From (m)	Length (m)[1]	Ag (g/t)	Cu (%)	Zn (%)	Fe (%)	SG Dry	Ag x m
T644	7_LT_1975_88	10.29	2.94	631				2.75	1,855
T645	7_LT_2006_l	nil							
T646	7_LT_2025E	0.00	1.53	112				2.75	171
T647	7_LT_2075E	nil							
T648	7_LT_2087	0.00	18.38	528				2.75	9,698
T649	7_LT_23_2030	nil							
T65	13_LT_2025E	0.00	1.52	88				2.75	134
T65	and	3.04	1.53	76				2.75	116
T65	and	16.74	3.05	581				2.75	1,769
T650	7_LT_niv2125	3.18	3.18	315				2.75	1,002
T651	7_LTch10pl2	nil							
T652	7_p24c8p2_2133L	1.20	1.20	518				2.75	622
T652	and	4.80	15.60	328				2.75	5,123
T653	7_p24c9p2_2106L	3.60	7.20	380				2.75	2,735
T653	and	15.60	1.20	93				2.75	112
T653	and	19.20	1.20	85				2.75	102
T654	7_p2b_ch12pal1	0.00	1.20	1,458				2.75	1,750
T655	7_p2bc12p1_2116	0.00	1.20	683				2.75	820
T656	7_pn2b_ch12pl2	10.80	1.20	137				2.75	164
T657	70_2k_LT29_85	0.00	1.56	390				2.75	608
T658	71_2k_LT30_85	0.00	1.56	120				2.75	187
T659	72_2k_LT31_85	4.62	1.54	130				2.75	200
T659	and	9.24	3.08	88				2.75	270
T66	13_LT_2087	1.53	1.54	400				2.75	616
T66	and	10.74	9.20	1,315				2.75	12,103
T660	73_2k_LT32_85	1.57	4.73	92				2.75	434
T660	and	12.59	7.87	134				2.75	1,056
T661	74_2k_LT33_85	0.00	3.09	125				2.75	386
T661	and	17.02	3.09	92				2.75	286
T662	75_2k_LT34_85	7.59	10.63	107				2.75	1,139

TABLE APPENDIX H-1
UPDATED MINERALIZED INTERSECTIONS USING A CUT-OFF GRADE OF 75 G/T AG

Sequence	Hole ID	From (m)	Length (m)[1]	Ag (g/t)	Cu (%)	Zn (%)	Fe (%)	SG Dry	Ag x m
T663	76_2k_LT38_85	3.07	4.60	88				2.75	407
T663	and	12.26	4.60	105				2.75	483
T663	and	18.40	1.53	80				2.75	122
T664	77_2k_LT39_85	1.55	6.18	94				2.75	579
T664	and	12.36	7.73	677				2.75	5,233
T665	78_2k_LT40_85	0.00	18.24	133				2.75	2,424
T666	79_2k_LT41_85	0.00	19.79	162				2.75	3,209
T667	8_2115ch9pl1_LT	0.00	1.20	75				2.75	90
T668	8_2150_ch8pl1	0.00	2.40	196				2.75	469
T668	and	6.00	3.60	93				2.75	334
T668	and	13.20	2.40	458				2.75	1,099
T669	8_4y14p1_2149L	2.40	7.20	521				2.75	3,751
T67	13_LT_23_2030	9.32	10.88	177				2.75	1,926
T670	8_4y14p2_2108L	0.00	1.20	203				2.75	244
T670	and	9.60	4.80	1,859				2.75	8,921
T671	8_4y14p2_2131L	nil							
T672	8_4yb13p1_2147L	0.00	1.60	499				2.75	798
T673	8_4yb13p2_2137L	0.00	8.40	307				2.75	2,580
T673	and	18.00	2.40	851				2.75	2,042
T674	8_4yc14p1_2115L	8.40	1.20	539				2.75	647
T675	8_5y5yp1_2120L	0.00	1.20	84				2.75	101
T675	and	12.00	1.20	86				2.75	103
T676	8_5y5yp2_2109L	nil							
T677	8_6y6yp1_2120L	0.00	2.40	1,239				2.75	2,974
T677	and	4.80	1.20	77				2.75	92
T677	and	10.80	1.20	75				2.75	90
T677	and	15.60	1.20	80				2.75	96
T678	8_6y6yp2_2109L	6.00	3.60	471				2.75	1,694

TABLE APPENDIX H-1
UPDATED MINERALIZED INTERSECTIONS USING A CUT-OFF GRADE OF 75 G/T AG

Sequence	Hole ID	From (m)	Length (m)[1]	Ag (g/t)	Cu (%)	Zn (%)	Fe (%)	SG Dry	Ag x m
T678	and	15.60	3.60	87				2.75	313
T679	8_ch10pl1_2150	16.80	2.40	94				2.75	226
T68	13_LT_niv2125	18.56	1.55	105				2.75	163
T680	8_ch14p2_2016L	nil							
T681	8_LT_1975_88	0.00	1.51	350				2.75	529
T682	8_LT_2006_1	2.98	2.97	2,470				2.75	7,337
T682	and	7.94	0.99	92				2.75	91
T683	8_LT_2025E	10.86	4.66	96				2.75	448
T684	8_LT_2075E	nil							
T685	8_LT_2087	3.09	1.54	240				2.75	370
T685	and	9.26	7.72	759				2.75	5,861
T686	8_LT_23_2030	7.51	1.50	165				2.75	248
T686	and	12.02	3.00	353				2.75	1,058
T687	8_LT_niv2125	6.29	1.57	100				2.75	157
T687	and	12.58	1.57	90				2.75	141
T688	8_LTch10pl2	nil							
T689	8_p24c8p2_2133L	0.00	1.20	192				2.75	230
T689	and	4.80	1.20	229				2.75	275
T689	and	8.40	4.80	339				2.75	1,628
T69	14_LT_2025E	0.00	15.84	1,012				2.75	16,036
T690	8_p2b_ch12pal1	0.00	3.60	519				2.75	1,870
T691	8_p2bc12p1_2116	1.20	2.40	246				2.75	589
T691	and	4.80	1.20	82				2.75	98
T692	8_pn2b_ch12pl2	15.60	1.20	98				2.75	118
T693	80_2k_LT42_85	0.00	3.02	125				2.75	378
T693	and	9.06	9.06	133				2.75	1,208
T694	81_2k_LT43_85	0.00	20.23	146				2.75	2,962
T695	82_2k_LT44_85	0.00	7.60	146				2.75	1,110
T695	and	10.63	1.52	105				2.75	160
T695	and	15.19	1.52	105				2.75	160
T696	83_2k_LT40	0.90	1.07	105				2.75	112

TABLE APPENDIX H-1
UPDATED MINERALIZED INTERSECTIONS USING A CUT-OFF GRADE OF 75 G/T AG

Sequence	Hole ID	From (m)	Length (m)[1]	Ag (g/t)	Cu (%)	Zn (%)	Fe (%)	SG Dry	Ag x m
T696	and	6.87	5.90	511				2.75	3,014
T697	85_2k_LT39	2.03	8.10	174				2.75	1,405
T697	and	11.14	1.02	78				2.75	80
T698	86_2k_LT38	0.00	4.88	87				2.75	424
T699	87_LT2000	nil							
T7	1_4yb13p2_2137L	1.20	1.20	77				2.75	92
T70	14_LT_2075E	nil							
T700	88_2k_LT36	2.85	0.87	1,255				2.75	1,092
T701	89_2k_LT35	1.71	8.80	726				2.75	6,385
T701	and	13.26	0.82	737				2.75	604
T702	9_2k_LT1	1.02	1.01	103				2.75	104
T703	9_LT_1975_88	0.00	1.54	120				2.75	185
T703	and	7.68	1.54	150				2.75	231
T703	and	18.43	1.54	110				2.75	169
T704	9_LT_2025E	1.55	1.55	216				2.75	335
T704	and	4.65	1.55	120				2.75	186
T704	and	7.75	1.54	88				2.75	136
T705	9_LT_2075E	1.53	1.53	272				2.75	416
T706	9_LT_2087	6.05	4.53	135				2.75	612
T707	9_LT_23_2030	9.00	1.50	80				2.75	120
T707	and	13.50	4.50	138				2.75	622
T708	9_LT_niv2125	9.21	1.54	105				2.75	162
T709	90_2k_LT33	2.01	3.25	87				2.75	282
T709	and	8.00	4.96	345				2.75	1,712
T71	14_LT_2087	0.00	9.25	3,712				2.75	34,340
T71	and	12.33	6.16	889				2.75	5,476
T710	91_2k_LT32	3.99	1.00	224				2.75	224
T710	and	6.99	0.99	207				2.75	205
T710	and	9.98	1.00	98				2.75	98
T711	92_2k_LT31	5.18	1.04	155				2.75	161
T711	and	9.32	5.18	284				2.75	1,471
T712	93_2k_LT30	3.84	1.91	254				2.75	484
T712	and	7.67	0.96	108				2.75	104
T713	94_2k_LT29	3.86	0.97	138				2.75	134
T713	and	6.76	0.97	159				2.75	154
T713	and	9.66	0.97	94				2.75	91

TABLE APPENDIX H-1
UPDATED MINERALIZED INTERSECTIONS USING A CUT-OFF GRADE OF 75 G/T AG

Sequence	Hole ID	From (m)	Length (m)[1]	Ag (g/t)	Cu (%)	Zn (%)	Fe (%)	SG Dry	Ag x m
T714	95_2k_LT35_85	0.00	19.63	155				2.75	3,035
T715	96_2k_LT36_85	0.00	19.73	172				2.75	3,402
T716	97_2k_LT37_85	3.01	4.52	189				2.75	852
T716	and	10.54	3.01	108				2.75	324
T716	and	16.57	3.01	102				2.75	308
T717	98_2k_LT41	3.99	10.97	151				2.75	1,658
T718	99_2k_LT42	7.10	4.05	3,122				2.75	12,645
T719	LT_1_cmpl_1925	nil							
T72	14_LT_23_2030	0.00	6.06	233				2.75	1,414
T72	and	7.58	1.52	95				2.75	144
T720	LT_1_cmpl_2000	nil							
T721	LT_1_cmpl_2025	nil							
T722	LT_1_cmpl_2087	7.53	1.51	80				2.75	121
T722	and	15.06	3.01	103				2.75	309
T723	LT_1_cmpl_2150	nil							
T724	LT_1_cmplt_1975	10.52	1.50	125				2.75	188
T725	LT_1_cmplt_2033_37	nil							
T726	LT_1_cmplt_2050	5.32	1.52	750				2.75	1,140
T727	LT_1_cmplt_2062	nil							
T728	LT_10_cmpl_1925	2.99	0.99	160				2.75	158
T729	LT_10_cmpl_2025	11.89	2.97	265				2.75	788
T73	14_LT_niv2125	nil							
T730	LT_10_cmpl_2150	3.01	1.51	150				2.75	227
T730	and	9.04	1.51	110				2.75	166
T731	LT_10_cmplt_1975	8.85	1.48	200				2.75	296
T732	LT_10_cmplt_2033_37	nil							

TABLE APPENDIX H-1
UPDATED MINERALIZED INTERSECTIONS USING A CUT-OFF GRADE OF 75 G/T AG

Sequence	Hole ID	From (m)	Length (m)[1]	Ag (g/t)	Cu (%)	Zn (%)	Fe (%)	SG Dry	Ag x m
T733	LT_10_cmplt_2050	nil							
T734	LT_10_cmplt_2062	0.00	6.10	1,275				2.75	7,778
T734	and	9.14	1.53	270				2.75	413
T735	LT_11_cmpl_1925	nil							
T736	LT_11_cmpl_2000	1.98	3.95	2,351				2.75	9,286
T737	LT_11_cmpl_2025	3.00	1.49	220				2.75	328
T737	and	10.49	4.49	177				2.75	794
T738	LT_11_cmpl_2150	nil							
T739	LT_11_cmplt_1975	15.48	4.64	258				2.75	1,199
T74	14_LT2000	1.52	6.06	111				2.75	674
T740	LT_11_cmplt_2033_37	nil							
T741	LT_11_cmplt_2050	nil							
T742	LT_11_cmplt_2062	0.00	13.42	943				2.75	12,660
T743	LT_12_cmpl_1925	nil							
T744	LT_12_cmpl_2000	nil							
T745	LT_12_cmpl_2025	4.28	1.48	140				2.75	207
T746	LT_12_cmpl_2150	nil							
T747	LT_12_cmplt_1975	7.65	3.05	77				2.75	236
T747	and	12.23	3.06	93				2.75	283
T748	LT_12_cmplt_2033_37	nil							
T749	LT_12_cmplt_2050	0.00	4.51	356				2.75	1,606
T749	and	13.52	1.50	190				2.75	285
T75	15_LT_2025E	1.49	13.36	363				2.75	4,853
T750	LT_12_cmplt_2062	0.00	10.44	1,346				2.75	14,062
T751	LT_12_cmplt_2100	2.99	5.97	417				2.75	2,490
T752	LT_13_cmpl_1925	nil							

TABLE APPENDIX H-1
UPDATED MINERALIZED INTERSECTIONS USING A CUT-OFF GRADE OF 75 G/T AG

Sequence	Hole ID	From (m)	Length (m)[1]	Ag (g/t)	Cu (%)	Zn (%)	Fe (%)	SG Dry	Ag x m
T753	LT_13_cmpl_2000	1.54	1.55	750				2.75	1,163
T754	LT_13_cmpl_2025	2.96	1.49	120				2.75	179
T755	LT_13_cmpl_2150	4.58	1.52	130				2.75	198
T755	and	10.68	1.52	90				2.75	137
T756	LT_13_cmplt_1975	nil							
T757	LT_13_cmplt_2033_37	0.00	1.41	115				2.75	162
T757	and	7.07	1.41	85				2.75	120
T758	LT_13_cmplt_2050	nil							
T759	LT_13_cmplt_2062	0.00	1.50	90				2.75	135
T759	and	7.52	1.50	190				2.75	285
T759	and	13.54	1.50	90				2.75	135
T76	15_LT_2075E	nil							
T760	LT_13_cmplt_2100	nil							
T761	LT_14_cmpl_1925	nil							
T762	LT_14_cmpl_2000	nil							
T763	LT_14_cmpl_2025	7.44	1.52	5,240				2.75	7,965
T764	LT_14_cmpl_2150	10.56	1.51	250				2.75	378
T765	LT_14_cmplt_1975	0.00	1.49	100				2.75	149
T766	LT_14_cmplt_2033_37	0.00	10.55	191				2.75	2,010
T767	LT_14_cmplt_2050	nil							
T768	LT_14_cmplt_2062	nil							
T769	LT_14_cmplt_2100	nil							
T77	15_LT_2087	0.00	8.18	7,759				2.75	63,465
T770	LT_15_cmpl_1925	nil							
T771	LT_15_cmpl_2000	1.52	3.05	339				2.75	1,035
T772	LT_15_cmpl_2025	nil							

TABLE APPENDIX H-1
UPDATED MINERALIZED INTERSECTIONS USING A CUT-OFF GRADE OF 75 G/T AG

Sequence	Hole ID	From (m)	Length (m)[1]	Ag (g/t)	Cu (%)	Zn (%)	Fe (%)	SG Dry	Ag x m
T773	LT_15_cmpl_2150	nil							
T774	LT_15_cmplt_1975	nil							
T775	LT_15_cmplt_2033_37	0.00	7.71	219				2.75	1,689
T775	and	9.25	1.54	86				2.75	133
T776	LT_15_cmplt_2050	0.00	1.50	1,040				2.75	1,560
T776	and	4.49	4.50	402				2.75	1,808
T777	LT_15_cmplt_2062	3.01	12.04	835				2.75	10,053
T778	LT_15_cmplt_2100	1.45	8.67	457				2.75	3,961
T779	LT_16_cmpl_1925	3.00	2.01	196				2.75	395
T78	15_LT_23_2030	9.09	3.03	252				2.75	764
T780	LT_16_cmpl_2000	9.34	1.55	600				2.75	931
T781	LT_16_cmpl_2025	nil							
T782	LT_16_cmpl_2150	1.69	1.69	125				2.75	211
T783	LT_16_cmplt_1975	8.98	1.49	80				2.75	119
T784	LT_16_cmplt_2033_37	0.00	9.03	196				2.75	1,772
T785	LT_16_cmplt_2050	1.50	1.50	120				2.75	180
T786	LT_16_cmplt_2062	2.97	5.93	311				2.75	1,845
T786	and	10.38	1.48	80				2.75	119
T787	LT_16_cmplt_2100	6.20	6.19	274				2.75	1,698
T788	LT_17_cmpl_1925	1.00	1.00	194				2.75	194
T788	and	9.02	7.01	340				2.75	2,385
T789	LT_17_cmpl_2000	nil							
T79	15_LT_niv2125	1.57	1.58	95				2.75	150
T790	LT_17_cmpl_2025	nil							
T791	LT_17_cmpl_2150	0.00	6.04	641				2.75	3,873

TABLE APPENDIX H-1
UPDATED MINERALIZED INTERSECTIONS USING A CUT-OFF GRADE OF 75 G/T AG

Sequence	Hole ID	From (m)	Length (m)[1]	Ag (g/t)	Cu (%)	Zn (%)	Fe (%)	SG Dry	Ag x m
T791	and	10.57	1.51	100				2.75	151
T792	LT_17_cmplt_1975	5.73	1.44	150				2.75	216
T793	LT_17_cmplt_2033_37	3.06	4.58	539				2.75	2,470
T794	LT_17_cmplt_2050	nil							
T795	LT_17_cmplt_2062	nil							
T796	LT_17_cmplt_2100	0.00	1.56	148				2.75	231
T796	and	4.67	1.55	132				2.75	205
T796	and	10.89	1.56	200				2.75	312
T796	and	14.01	1.55	116				2.75	180
T797	LT_18_cmpl_1925	3.01	1.00	134				2.75	134
T798	LT_18_cmpl_2000	nil							
T799	LT_18_cmpl_2025	0.00	2.67	134				2.75	357
T8	1_4yc14p1_2115L	nil							
T80	15_LT2000	0.00	10.65	136				2.75	1,452
T800	LT_18_cmpl_2150	nil							
T801	LT_18_cmplt_1975	7.58	3.03	165				2.75	500
T802	LT_18_cmplt_2033_37	0.00	6.15	111				2.75	685
T803	LT_18_cmplt_2050	1.50	7.49	707				2.75	5,293
T804	LT_18_cmplt_2062	0.00	7.50	664				2.75	4,980
T804	and	10.50	1.50	90				2.75	135
T805	LT_18_cmplt_2100	6.16	4.62	195				2.75	899
T805	and	12.33	1.54	88				2.75	135
T806	LT_19_cmpl_1925	16.92	0.99	78				2.75	77
T807	LT_19_cmpl_2000	nil							
T808	LT_19_cmpl_2025	nil							
T809	LT_19_cmpl_2150	8.95	1.49	501				2.75	746
T81	16_LT_2025E	0.00	14.87	352				2.75	5,231

TABLE APPENDIX H-1
UPDATED MINERALIZED INTERSECTIONS USING A CUT-OFF GRADE OF 75 G/T AG

Sequence	Hole ID	From (m)	Length (m)[1]	Ag (g/t)	Cu (%)	Zn (%)	Fe (%)	SG Dry	Ag x m
T810	LT_19_cmplt_1975	3.09	16.97	514				2.75	8,717
T811	LT_19_cmplt_2033_37	3.04	1.52	90				2.75	137
T812	LT_19_cmplt_2050	0.00	8.92	982				2.75	8,756
T813	LT_19_cmplt_2062	nil							
T814	LT_19_cmplt_2100	1.55	9.31	215				2.75	1,996
T815	LT_2_cmpl_1925	15.84	0.99	120				2.75	119
T816	LT_2_cmpl_2000	nil							
T817	LT_2_cmpl_2025	nil							
T818	LT_2_cmpl_2087	4.64	3.09	85				2.75	263
T819	LT_2_cmpl_2150	0.00	4.66	128				2.75	598
T819	and	7.77	1.55	90				2.75	140
T82	16_LT_2075E	1.45	4.34	237				2.75	1,028
T820	LT_2_cmplt_1975	3.09	1.55	90				2.75	140
T820	and	7.73	1.54	310				2.75	477
T820	and	10.82	1.54	90				2.75	139
T820	and	15.45	4.64	433				2.75	2,008
T821	LT_2_cmplt_2033_37	3.00	8.98	148				2.75	1,333
T822	LT_2_cmplt_2050	nil							
T823	LT_2_cmplt_2062	1.50	1.50	210				2.75	315
T824	LT_20_cmpl_1925	8.96	1.00	80				2.75	80
T824	and	14.94	2.99	176				2.75	527
T825	LT_20_cmpl_2000	nil							
T826	LT_20_cmpl_2025	0.00	7.61	280				2.75	2,130
T827	LT_20_cmpl_2150	nil							
T828	LT_20_cmplt_1975	6.17	1.54	100				2.75	154
T828	and	15.42	4.63	595				2.75	2,752

TABLE APPENDIX H-1
UPDATED MINERALIZED INTERSECTIONS USING A CUT-OFF GRADE OF 75 G/T AG

Sequence	Hole ID	From (m)	Length (m)[1]	Ag (g/t)	Cu (%)	Zn (%)	Fe (%)	SG Dry	Ag x m
T829	LT_20_cmplt_2033_37	0.00	1.48	315				2.75	466
T829	and	5.90	1.48	310				2.75	459
T83	16_LT_2087	0.00	10.65	654				2.75	6,968
T830	LT_20_cmplt_2050	1.46	1.45	800				2.75	1,160
T831	LT_20_cmplt_2062	2.99	1.50	90				2.75	135
T832	LT_20_cmplt_2100	0.00	1.08	129				2.75	139
T832	and	3.16	1.95	175				2.75	341
T833	LT_21_cmpl_1925	nil							
T834	LT_21_cmpl_2000	nil							
T835	LT_21_cmpl_2025	2.99	1.50	240				2.75	360
T836	LT_21_cmpl_2150	14.00	1.55	140				2.75	217
T837	LT_21_cmplt_1975	0.00	1.55	480				2.75	744
T837	and	4.65	1.55	120				2.75	186
T837	and	13.96	6.20	108				2.75	670
T838	LT_21_cmplt_2033_37	nil							
T839	LT_21_cmplt_2050	0.00	4.60	121				2.75	556
T839	and	12.09	1.50	340				2.75	510
T84	16_LT_23_2030	0.00	12.69	157				2.75	1,995
T84	and	14.10	1.41	75				2.75	106
T840	LT_21_cmplt_2062	nil							
T841	LT_22_cmpl_1925	6.97	1.99	143				2.75	284
T842	LT_22_cmpl_2000	nil							
T843	LT_22_cmpl_2025	4.58	1.53	150				2.75	230
T844	LT_22_cmpl_2150	11.50	1.44	210				2.75	303
T845	LT_22_cmplt_1975	6.12	1.54	92				2.75	142
T846	LT_22_cmplt_2033_37	0.00	1.44	90				2.75	130

TABLE APPENDIX H-1
UPDATED MINERALIZED INTERSECTIONS USING A CUT-OFF GRADE OF 75 G/T AG

Sequence	Hole ID	From (m)	Length (m)[1]	Ag (g/t)	Cu (%)	Zn (%)	Fe (%)	SG Dry	Ag x m
T847	LT_22_cmplt_2050	10.48	1.50	100				2.75	150
T848	LT_22_cmplt_2062	0.00	1.51	940				2.75	1,419
T849	LT_22_cmplt_2100	0.00	7.62	123				2.75	933
T85	16_LT_niv2125	4.75	1.58	950				2.75	1,501
T85	and	19.00	1.58	120				2.75	189
T850	LT_23_cmpl_1925	8.96	6.96	355				2.75	2,468
T851	LT_23_cmpl_2000	nil							
T852	LT_23_cmpl_2025	nil							
T853	LT_23_cmpl_2150	4.65	3.11	165				2.75	513
T853	and	10.86	9.30	217				2.75	2,023
T854	LT_23_cmplt_1975	14.00	1.56	164				2.75	256
T855	LT_23_cmplt_2033_37	6.02	4.42	231				2.75	1,022
T856	LT_23_cmplt_2050	nil							
T857	LT_23_cmplt_2062	nil							
T858	LT_23_cmplt_2100	0.00	2.94	458				2.75	1,348
T859	LT_24_cmpl_1925	4.02	2.00	257				2.75	513
T859	and	15.06	2.01	84				2.75	168
T86	16_LT2000	0.00	1.48	110				2.75	163
T86	and	7.41	1.48	155				2.75	229
T860	LT_24_cmpl_2000	10.74	4.60	299				2.75	1,377
T861	LT_24_cmpl_2025	3.09	1.55	125				2.75	194
T862	LT_24_cmpl_2150	0.00	9.65	255				2.75	2,462
T863	LT_24_cmplt_1975	nil							
T864	LT_24_cmplt_2033_37	3.07	3.08	705				2.75	2,170
T865	LT_24_cmplt_2050	3.01	3.01	515				2.75	1,549
T865	and	9.02	6.02	725				2.75	4,362

TABLE APPENDIX H-1
UPDATED MINERALIZED INTERSECTIONS USING A CUT-OFF GRADE OF 75 G/T AG

Sequence	Hole ID	From (m)	Length (m)[1]	Ag (g/t)	Cu (%)	Zn (%)	Fe (%)	SG Dry	Ag x m
T866	LT_24_cmplt_2062	0.00	10.51	1,023				2.75	10,748
T867	LT_24_cmplt_2100	0.00	1.55	105				2.75	163
T867	and	6.14	1.44	90				2.75	130
T867	and	10.51	1.49	100				2.75	149
T868	LT_25_cmpl_1925	0.98	0.99	84				2.75	83
T868	and	11.81	4.92	419				2.75	2,062
T869	LT_25_cmpl_2000	nil							
T87	17_LT_2025E	10.68	4.57	639				2.75	2,922
T870	LT_25_cmpl_2025	9.10	1.52	85				2.75	129
T871	LT_25_cmpl_2150	nil							
T872	LT_25_cmplt_1975	nil							
T873	LT_25_cmplt_2033_37	nil							
T874	LT_25_cmplt_2050	0.00	13.33	941				2.75	12,544
T875	LT_25_cmplt_2062	nil							
T876	LT_25_cmplt_2100	0.00	1.52	210				2.75	319
T876	and	4.36	2.10	160				2.75	337
T877	LT_26_cmpl_1925	nil							
T878	LT_26_cmpl_2000	5.98	4.48	169				2.75	755
T879	LT_26_cmpl_2025	0.00	1.43	190				2.75	272
T879	and	7.17	1.43	570				2.75	815
T88	17_LT_2075E	1.49	2.98	125				2.75	373
T880	LT_26_cmpl_2150	0.00	7.40	201				2.75	1,487
T881	LT_26_cmplt_1975	7.60	1.51	80				2.75	121
T882	LT_26_cmplt_2033_37	1.51	4.61	259				2.75	1,195
T882	and	7.51	0.46	160				2.75	73
T883	LT_26_cmplt_2050	4.37	1.46	80				2.75	117
T884	LT_26_cmplt_2062	0.00	13.47	188				2.75	2,532

TABLE APPENDIX H-1
UPDATED MINERALIZED INTERSECTIONS USING A CUT-OFF GRADE OF 75 G/T AG

Sequence	Hole ID	From (m)	Length (m)[1]	Ag (g/t)	Cu (%)	Zn (%)	Fe (%)	SG Dry	Ag x m
T885	LT_26_cmplt_2100	1.61	1.47	160				2.75	235
T885	and	12.11	1.52	145				2.75	220
T886	LT_27_cmpl_1925	nil							
T887	LT_27_cmpl_2000	0.00	1.55	120				2.75	186
T887	and	6.18	6.18	196				2.75	1,212
T888	LT_27_cmpl_2025	12.45	1.25	2,010				2.75	2,513
T889	LT_27_cmpl_2150	0.00	6.46	200				2.75	1,292
T89	17_LT_2087	1.54	6.16	1,405				2.75	8,655
T89	and	12.32	1.54	3,950				2.75	6,083
T890	LT_27_cmplt_1975	6.06	1.51	125				2.75	189
T891	LT_27_cmplt_2033_37	0.00	11.13	807				2.75	8,975
T892	LT_27_cmplt_2050	0.00	1.45	625				2.75	906
T893	LT_27_cmplt_2062	nil							
T894	LT_27_cmplt_2100	9.14	4.57	230				2.75	1,050
T895	LT_28_cmpl_1925	7.87	0.99	232				2.75	230
T896	LT_28_cmpl_2000	nil							
T897	LT_28_cmpl_2150	1.45	4.37	326				2.75	1,426
T897	and	14.54	1.45	110				2.75	160
T898	LT_28_cmplt_1975	10.47	7.48	171				2.75	1,281
T899	LT_28_cmplt_2033_37	0.00	10.47	1,100				2.75	11,517
T9	1_5y5yp1_2120L	nil							
T90	17_LT_23_2030	nil							
T900	LT_28_cmplt_2050	5.86	8.79	154				2.75	1,349
T901	LT_29_cmpl_1925	8.94	5.96	326				2.75	1,941
T901	and	16.88	0.99	77				2.75	76
T902	LT_29_cmpl_2000	nil							

TABLE APPENDIX H-1
UPDATED MINERALIZED INTERSECTIONS USING A CUT-OFF GRADE OF 75 G/T AG

Sequence	Hole ID	From (m)	Length (m)[1]	Ag (g/t)	Cu (%)	Zn (%)	Fe (%)	SG Dry	Ag x m
T903	LT_29_cmpl_2150	2.98	4.47	247				2.75	1,105
T904	LT_29_cmplt_1975	nil							
T905	LT_29_cmplt_2033_37	2.86	1.43	90				2.75	129
T906	LT_29_cmplt_2050	0.00	2.94	580				2.75	1,705
T907	LT_29_cmplt_2100	2.23	1.10	155				2.75	171
T907	and	14.14	1.05	122				2.75	127
T908	LT_3_cmpl_1925	nil							
T909	LT_3_cmpl_2000	nil							
T91	17_LT_niv2125	nil							
T910	LT_3_cmpl_2025	12.76	1.60	100				2.75	160
T911	LT_3_cmpl_2087	0.00	1.53	100				2.75	153
T912	LT_3_cmpl_2150	6.04	1.52	100				2.75	152
T913	LT_3_cmplt_1975	3.07	1.54	120				2.75	185
T913	and	16.89	3.07	150				2.75	460
T914	LT_3_cmplt_2033_37	nil							
T915	LT_3_cmplt_2050	0.00	6.09	265				2.75	1,615
T915	and	12.18	3.04	275				2.75	836
T916	LT_3_cmplt_2062	nil							
T917	LT_30_cmpl_1925	4.87	2.92	451				2.75	1,317
T917	and	11.69	1.95	179				2.75	349
T918	LT_30_cmpl_2000	nil							
T919	LT_30_cmpl_2025	nil							
T92	17_LT2000	nil							
T920	LT_30_cmpl_2150	3.04	1.53	1,100				2.75	1,683
T920	and	10.65	1.53	1,100				2.75	1,683
T920	and	15.22	1.52	1,300				2.75	1,976

TABLE APPENDIX H-1
UPDATED MINERALIZED INTERSECTIONS USING A CUT-OFF GRADE OF 75 G/T AG

Sequence	Hole ID	From (m)	Length (m)[1]	Ag (g/t)	Cu (%)	Zn (%)	Fe (%)	SG Dry	Ag x m
T921	LT_30_cmplt_1975	4.35	8.69	191				2.75	1,657
T922	LT_30_cmplt_2033_37	0.00	11.91	1,240				2.75	14,769
T923	LT_30_cmplt_2050	0.00	14.92	328				2.75	4,899
T924	LT_30_cmplt_2100	0.00	1.96	530				2.75	1,038
T924	and	6.02	1.93	88				2.75	171
T925	LT_31_cmpl_1925	nil							
T926	LT_31_cmpl_2000	0.00	2.88	195				2.75	562
T927	LT_31_cmpl_2025	nil							
T928	LT_31_cmpl_2150	0.00	1.46	150				2.75	219
T928	and	7.31	4.39	367				2.75	1,612
T929	LT_31_cmplt_1975	12.31	4.62	192				2.75	887
T93	18_LT_2025E	11.97	1.49	400				2.75	598
T930	LT_31_cmplt_2033_37	1.43	7.12	109				2.75	776
T931	LT_31_cmplt_2050	9.01	1.50	75				2.75	112
T932	LT_31_cmplt_2100	0.00	2.64	110				2.75	290
T933	LT_32_cmpl_1925	nil							
T934	LT_32_cmpl_2000	nil							
T935	LT_32_cmpl_2025	11.91	2.98	240				2.75	715
T936	LT_32_cmpl_2150	nil							
T937	LT_32_cmplt_1975	0.00	1.66	85				2.75	141
T938	LT_32_cmplt_2033_37	0.00	11.85	349				2.75	4,135
T939	LT_32_cmplt_2050	nil							
T94	18_LT_2075E	nil							
T940	LT_32_cmplt_2100	9.74	1.27	514				2.75	650
T941	LT_33_cmpl_1925	nil							

TABLE APPENDIX H-1
UPDATED MINERALIZED INTERSECTIONS USING A CUT-OFF GRADE OF 75 G/T AG

Sequence	Hole ID	From (m)	Length (m)[1]	Ag (g/t)	Cu (%)	Zn (%)	Fe (%)	SG Dry	Ag x m
T942	LT_33_cmpl_2025	nil							
T943	LT_33_cmpl_2150	6.26	1.48	105				2.75	155
T944	LT_33_cmplt_2033_37	0.00	10.33	462				2.75	4,769
T945	LT_33_cmplt_2050	nil							
T946	LT_33_cmplt_2100	9.31	1.48	100				2.75	148
T947	LT_34_cmpl_1925	nil							
T948	LT_34_cmpl_2000	nil							
T949	LT_34_cmpl_2025	nil							
T95	18_LT_2087	0.00	1.49	75				2.75	112
T95	and	11.94	2.98	445				2.75	1,326
T950	LT_34_cmpl_2150	nil							
T951	LT_34_cmplt_2033_37	nil							
T952	LT_34_cmplt_2050	0.00	7.53	92				2.75	694
T952	and	12.05	3.01	1,137				2.75	3,422
T953	LT_34_cmplt_2100	nil							
T954	LT_35_cmpl_1925	0.00	2.92	1,921				2.75	5,608
T955	LT_35_cmpl_2000	0.00	5.93	210				2.75	1,246
T956	LT_35_cmpl_2025	3.11	10.89	303				2.75	3,299
T957	LT_35_cmpl_2150	nil							
T958	LT_35_cmplt_2033_37	0.00	4.46	87				2.75	386
T959	LT_35_cmplt_2050	2.99	1.50	130				2.75	195
T96	18_LT_23_2030	9.37	8.04	204				2.75	1,642
T960	LT_36_cmpl_1925	nil							
T961	LT_36_cmpl_2000	9.38	4.70	457				2.75	2,149
T962	LT_36_cmpl_2025	nil							

TABLE APPENDIX H-1
UPDATED MINERALIZED INTERSECTIONS USING A CUT-OFF GRADE OF 75 G/T AG

Sequence	Hole ID	From (m)	Length (m)[1]	Ag (g/t)	Cu (%)	Zn (%)	Fe (%)	SG Dry	Ag x m
T963	LT_36_cmpl_2150	6.05	1.51	90				2.75	136
T964	LT_36_cmplt_2033_37	0.00	1.49	100				2.75	149
T964	and	4.48	1.50	115				2.75	173
T965	LT_36_cmplt_2050	4.47	7.46	304				2.75	2,267
T966	LT_37_cmpl_1925	nil							
T967	LT_37_cmpl_2000	12.06	4.52	955				2.75	4,313
T968	LT_37_cmpl_2025	nil							
T969	LT_37_cmpl_2150	3.13	1.57	130				2.75	204
T97	18_LT_niv2125	13.36	1.48	300				2.75	444
T970	LT_37_cmplt_2033_37	7.60	2.21	140				2.75	309
T971	LT_37_cmplt_2050	7.35	1.46	120				2.75	175
T972	LT_38_cmpl_1925	nil							
T973	LT_38_cmpl_2000	4.64	1.54	250				2.75	385
T973	and	17.00	1.54	100				2.75	154
T974	LT_38_cmpl_2025	5.92	1.48	125				2.75	185
T975	LT_38_cmpl_2150	0.00	1.61	250				2.75	403
T976	LT_38_cmplt_2033_37	5.73	1.43	240				2.75	343
T977	LT_39_cmpl_1925	nil							
T978	LT_39_cmpl_2000	nil							
T979	LT_39_cmpl_2025	nil							
T98	18_LT2000	0.00	19.89	158				2.75	3,136
T980	LT_39_cmpl_2150	nil							
T981	LT_39_cmplt_2033_37	1.51	1.51	110				2.75	166
T981	and	9.05	1.51	80				2.75	121
T982	LT_4_cmpl_1925	nil							

TABLE APPENDIX H-1
UPDATED MINERALIZED INTERSECTIONS USING A CUT-OFF GRADE OF 75 G/T AG

Sequence	Hole ID	From (m)	Length (m)[1]	Ag (g/t)	Cu (%)	Zn (%)	Fe (%)	SG Dry	Ag x m
T983	LT_4_cmpl_2000	5.92	0.98	180				2.75	176
T984	LT_4_cmpl_2025	nil							
T985	LT_4_cmpl_2087	15.40	1.54	580				2.75	893
T986	LT_4_cmpl_2150	nil							
T987	LT_4_cmplt_1975	2.91	1.45	240				2.75	348
T988	LT_4_cmplt_2033_37	nil							
T989	LT_4_cmplt_2050	7.60	1.51	90				2.75	136
T99	19_LT_2025E	1.51	1.51	96				2.75	145
T990	LT_4_cmplt_2062	nil							
T991	LT_4_cmplt_2100	0.00	3.00	413				2.75	1,240
T992	LT_40_cmpl_2000	0.00	4.39	98				2.75	432
T992	and	7.33	4.39	87				2.75	380
T993	LT_40_cmpl_2025	nil							
T994	LT_40_cmpl_2150	0.00	4.60	591				2.75	2,718
T995	LT_40_cmplt_2033_37	1.51	4.51	230				2.75	1,039
T996	LT_41_cmpl_2000	nil							
T997	LT_41_cmpl_2025	nil							
T998	LT_41_cmpl_2150	nil							
T999	LT_42_cmpl_2000	nil							
TR1	TR01	nil							
TR2	TR02	32.00	11.00	131	0.14	0.09		2.75	1,440
TR3	TR03	2.00	1.00	576	0.01	0.27		2.75	576
TR3	and	9.00	5.00	418	0.02	0.21		2.75	2,088
TR3	and	30.00	1.00	184	0.01	0.31		2.75	184
TR3	and	79.00	2.00	317				2.75	634
TR4	Tr1	2.00	6.00	369				2.75	2,212
TR5	Tr2	nil							
TR6	Tr6	0.00	8.00	79				2.75	632

TABLE APPENDIX H-1
UPDATED MINERALIZED INTERSECTIONS USING A CUT-OFF GRADE OF 75 G/T AG

Sequence	Hole ID	From (m)	Length (m)[1]	Ag (g/t)	Cu (%)	Zn (%)	Fe (%)	SG Dry	Ag x m
TR7	Tr6-L	0.00	3.00	115				2.75	346
Y1	ZP13_2000C_001	0.00	1.20	236				2.75	283
Y1	and	3.60	3.60	1,130				2.75	4,067
Y1	and	12.00	2.40	877				2.75	2,105
Y10	ZP13_2000C_008bis	nil							
Y11	ZP13_2000C_008C	33.60	1.20	150				2.75	180
Y12	ZP13_2000C_008D	7.20	2.40	97				2.75	232
Y13	ZP13_2000C_009	nil							
Y14	ZP13_2000C_010	nil							
Y15	ZP13_2000C_011	nil							
Y16	ZP13_2000C_011bis	2.40	1.20	408				2.75	490
Y17	ZP13_2000C_012	3.60	2.40	404				2.75	968
Y18	ZP13_2000C_013	2.40	1.20	223				2.75	268
Y19	ZP13_2000C_014	2.40	2.40	1,005				2.75	2,411
Y2	ZP13_2000C_001bis	0.00	1.20	95				2.75	114
Y2	and	3.60	2.40	169				2.75	404
Y2	and	10.80	2.40	320				2.75	768
Y2	and	15.60	1.20	152				2.75	182
Y2	and	18.00	1.20	80				2.75	96
Y20	ZP13_2000C_015	0.00	1.20	5,610				2.75	6,732
Y21	ZP13_2000C_016	nil							
Y22	ZP13_2000C_017	nil							
Y23	ZP13_2000C_018	nil							
Y24	ZP13_2000C_018bis	nil							
Y25	ZP13_2000E_001	2.40	1.20	332				2.75	398
Y26	ZP13_2000E_001bis	2.40	4.80	493				2.75	2,366

TABLE APPENDIX H-1
UPDATED MINERALIZED INTERSECTIONS USING A CUT-OFF GRADE OF 75 G/T AG

Sequence	Hole ID	From (m)	Length (m)[1]	Ag (g/t)	Cu (%)	Zn (%)	Fe (%)	SG Dry	Ag x m
Y27	ZP13_2000E_002	8.40	1.20	478				2.75	574
Y28	ZP13_2000E_003	1.20	1.20	197				2.75	236
Y28	and	4.80	1.20	97				2.75	116
Y29	ZP13_2000E_004	3.60	1.20	87				2.75	104
Y3	ZP13_2000C_002	0.00	1.20	252				2.75	302
Y3	and	4.80	3.60	595				2.75	2,141
Y3	and	15.60	1.20	190				2.75	228
Y30	ZP13_2000E_004bis	4.80	1.20	115				2.75	138
Y31	ZP13_2000E_005	10.80	7.20	644				2.75	4,637
Y32	ZP13_2000E_006	14.40	1.20	230				2.75	276
Y33	ZP13_2000E_007	15.60	2.40	145				2.75	348
Y34	ZP13_2000E_008	10.80	1.20	279				2.75	335
Y35	ZP13_2000E_009	4.80	2.40	281				2.75	673
Y36	ZP13_2000E_010	nil							
Y37	ZP13_2000E_011	nil							
Y38	ZP13_2000E_012	nil							
Y39	ZP13_2000E_013	nil							
Y4	ZP13_2000C_003	3.60	4.80	1,372				2.75	6,583
Y4	and	20.40	2.40	735				2.75	1,763
Y4	and	25.20	1.20	81				2.75	97
Y4	and	39.60	2.40	252				2.75	604
Y40	and	20.40	3.60	330				2.75	1,188
Y41	ZP13_2000E_015	nil							
Y42	ZP13_2000E_016	nil							
Y43	ZP13_2000E_017bis	1.20	9.60	422				2.75	4,054
Y44	and	nil							
Y45	ZP13_2000E_018bis	nil							

TABLE APPENDIX H-1
UPDATED MINERALIZED INTERSECTIONS USING A CUT-OFF GRADE OF 75 G/T AG

Sequence	Hole ID	From (m)	Length (m)[1]	Ag (g/t)	Cu (%)	Zn (%)	Fe (%)	SG Dry	Ag x m
Y46	ZP13_2000E_019	nil							
Y47	ZP13_2000E_019bis	nil							
Y48	ZP13_2000E_020	6.00	1.20	270				2.75	324
Y48	and	14.40	6.00	763				2.75	4,576
Y49	ZP13_2000E_021	nil							
Y5	ZP13_2000C_004	nil							
Y50	ZP13_2000E_022	nil							
Y51	ZP13_2000E_022bis	nil							
Y52	ZP13_2000E_023	16.80	1.20	123				2.75	148
Y53	ZP13_2000E_024	13.20	1.20	80				2.75	96
Y54	ZP13_2000E_025	0.00	4.80	497				2.75	2,387
Y55	ZP13_2000E_026	0.00	4.80	100				2.75	478
Y56	ZP13_2000E_027	14.40	1.20	196				2.75	235
Y57	ZP13_2000E_028	7.20	1.20	76				2.75	91
Y58	ZP13_2000E_029	nil							
Y59	ZP13_2000E_030	nil							
Y6	ZP13_2000C_005	nil							
Y60	ZP13_2000E_031	nil							
Y61	ZP13_2000N_001	7.20	14.40	285				2.75	4,102
Y62	ZP13_2000N_002	0.00	10.80	686				2.75	7,409
Y62	and	13.20	1.20	97				2.75	116
Y63	ZP13_2000N_002bis	2.40	10.80	411				2.75	4,434
Y63	and	15.60	4.80	205				2.75	984
Y63	and	26.40	4.80	820				2.75	3,936
Y64	ZP13_2000N_003	8.40	18.00	161				2.75	2,898

TABLE APPENDIX H-1
UPDATED MINERALIZED INTERSECTIONS USING A CUT-OFF GRADE OF 75 G/T AG

Sequence	Hole ID	From (m)	Length (m)[1]	Ag (g/t)	Cu (%)	Zn (%)	Fe (%)	SG Dry	Ag x m
Y65	ZP13_2000N_004	0.00	1.20	146				2.75	175
Y65	and	6.00	3.60	135				2.75	487
Y65	and	12.00	1.20	119				2.75	143
Y65	and	16.80	2.40	125				2.75	300
Y66	ZP13_2000N_005	0.00	4.80	175				2.75	838
Y66	and	9.60	1.20	153				2.75	184
Y66	and	14.40	1.20	110				2.75	132
Y67	ZP13_2000N_006	8.40	1.20	87				2.75	104
Y68	ZP13_2000N_007	6.00	7.20	631				2.75	4,544
Y69	ZP13_2000N_008	0.00	1.20	129				2.75	155
Y69	and	7.20	3.60	387				2.75	1,394
Y7	ZP13_2000C_006	6.00	1.20	185				2.75	222
Y70	ZP13_2000N_008bis	0.00	3.60	249				2.75	895
Y70	and	19.20	1.20	205				2.75	246
Y70	and	22.80	3.60	255				2.75	918
Y71	ZP13_2000N_009	0.00	1.20	147				2.75	176
Y71	and	3.60	18.00	172				2.75	3,094
Y72	ZP13_2000N_013	nil							
Y73	ZP13_2035E_001	3.60	17.40	1,639				2.75	28,524
Y74	ZP13_2035E_001bis	4.80	6.00	380				2.75	2,278
Y75	ZP13_2035E_002	6.00	9.60	698				2.75	6,704
Y76	ZP13_2035E_003	3.60	3.60	198				2.75	714
Y76	and	10.80	6.00	167				2.75	1,002
Y77	ZP13_2035E_004	12.00	1.20	108				2.75	130
Y78	ZP13_2035E_005	nil							
Y79	ZP13_2035E_007	0.00	1.20	75				2.75	90
Y79	and	3.60	7.20	886				2.75	6,380
Y8	ZP13_2000C_007	7.20	1.20	139				2.75	167

TABLE APPENDIX H-1
UPDATED MINERALIZED INTERSECTIONS USING A CUT-OFF GRADE OF 75 G/T AG

Sequence	Hole ID	From (m)	Length (m)[1]	Ag (g/t)	Cu (%)	Zn (%)	Fe (%)	SG Dry	Ag x m
Y8	and	21.60	1.20	134				2.75	161
Y80	ZP13_2035E_008	0.00	1.20	361				2.75	433
Y81	ZP13_2035E_008bis	2.40	1.20	119				2.75	143
Y81	and	6.00	6.00	355				2.75	2,129
Y82	ZP13_2035E_009	9.60	3.60	703				2.75	2,530
Y83	ZP13_2035E_010	0.00	3.60	161				2.75	581
Y83	and	13.20	2.00	452				2.75	904
Y84	ZP13_2035E_012	nil							
Y9	ZP13_2000C_008	nil							
A100	ZG-21-50	102.00	4.00	2,446	0.04	0.96			9,786
A100	and	113.50	3.00	182	0.01	0.16			545
A100	and	173.50	2.00	5,778	0.03	0.17			11,557
A100	and	439.00	1.00	98	0.21	0.07			98
A101	ZG-21-51	48.50	4.50	167	0.75	0.22			750
A101	and	69.00	2.00	122	2.70	0.33			244
A101	and	154.00	0.50	152	0.02	0.10			76
A101	and	212.50	0.50	96	0.01	0.31			48
A101	and	219.50	8.50	1,615	0.01	0.25			13,726
A101	and	232.50	1.50	480	0.02	0.31			720
A101	and	392.00	7.50	159	0.03	0.54			1,194
A102	ZG-21-52	40.50	1.00	192	0.03	0.96			192
A102	and	96.50	1.50	168	0.19	0.68			252
A103	ZG-21-53	nil							
A104	ZG-21-54	nil							
A105	ZG-21-55	17.50	1.00	100	0.04	0.58			100
A105	and	67.50	1.50	84	0.01	0.01			126
A106	ZG-21-56	nil							
A107	ZG-21-57	nil							
A108	ZG-21-58	3.00	1.50	92	0.01	0.04			138
A108	and	45.50	1.00	80	0.01	0.19			80
A108	and	132.50	1.00	80	0.29	0.36			80
A108	and	136.00	3.00	1,703	0.02	0.60			5,108
A108	and	152.50	1.50	113	0.01	0.57			170
A108	and	211.50	1.00	120	0.01	0.33			120
A109	ZG-21-59	97.00	0.50	76	0.11	0.25			38

TABLE APPENDIX H-1
UPDATED MINERALIZED INTERSECTIONS USING A CUT-OFF GRADE OF 75 G/T AG

Sequence	Hole ID	From (m)	Length (m)[1]	Ag (g/t)	Cu (%)	Zn (%)	Fe (%)	SG Dry	Ag x m
A109	and	164.00	1.00	366	0.02	0.61			366
A109	and	199.00	0.50	376	0.01	1.14			188
A109	and	200.50	1.00	84	0.01	0.11			84
A109	and	256.00	1.00	830	0.01	0.04			830
A110	ZG-21-60	19.50	6.00	136	0.18	0.02			816
A110	and	70.50	1.50	3,551	0.07	0.24			5,327
A110	and	157.50	4.00	1,214	0.04	0.70			4,856
A111	ZG-21-61	nil							
A112	ZG-21-62	151.50	3.00	1,670	0.02	0.47			5,009
A112	and	159.00	2.00	1,041	0.01	0.21			2,081
A112	and	308.50	1.50	84	0.06	0.26			126
A112	and	356.00	2.50	365	0.05	0.63			913
A112	and	361.00	1.50	87	0.13	0.19			131
A112	and	365.00	3.50	107	0.04	0.45			375
A112	and	374.50	8.50	663	0.07	0.42			5,634
A112	and	387.50	4.00	378	0.04	0.47			1,510
A113	ZG-21-63	40.00	1.00	562	0.02	0.28			562
A14	ZG-20-13bis	299.00	1.00	80	0.42	0.01			80
A14	and	361.00	0.50	648	0.16	0.38			324
A14	and	379.00	2.00	2,100	0.02	0.08			4,200
A14	and	388.00	1.00	328	0.51	0.09			328
A21	ZG-20-21	161.50	3.50	697	0.02	0.61			2,439
A21	and	178.50	0.50	517	0.03	1.42			259
A21	and	257.00	1.00	136	0.01	0.27			136
	ZG-20-28	0.00	1.50	128					192
	and	144.00	0.50	96					48
A38	ZG-20-37	18.00	1.50	1,536	0.01	0.05			2,304
	ZG-20-38								
A43	ZG-20-42	nil							
A44	ZG-20-43	nil							
A45	ZG-20-44	nil							
A46	ZG-20-44bis	nil							
A47	ZG-20-45	nil							
A48	ZG-20-46	51.00	0.50	336	0.01	0.29			168
A48	and	74.50	0.50	186	0.01	0.38			93
A48	and	87.00	2.00	517	0.08	0.57			1,035
A48	and	112.00	2.00	542	0.02	0.19			1,083
A48	and	120.00	1.00	125	0.02	1.89			125
A48	and	125.00	11.00	821	0.11	0.88			9,026

TABLE APPENDIX H-1
UPDATED MINERALIZED INTERSECTIONS USING A CUT-OFF GRADE OF 75 G/T AG

Sequence	Hole ID	From (m)	Length (m)[1]	Ag (g/t)	Cu (%)	Zn (%)	Fe (%)	SG Dry	Ag x m
A48	and	141.00	3.00	304	0.02	0.01			912
A51	ZG-21-01	below cut-off grade							
A52	ZG-21-02	333.00	1.00	102	0.03	0.09			102
A52	and	361.00	0.50	384	3.58	1.06			192
A53	ZG-21-03	below cut-off grade							
A54	ZG-21-04	below cut-off grade							
A55	ZG-21-05	155.00	0.50	100	0.03	1.34			50
A56	ZG-21-06	241.00	1.00	412	0.02	0.77			412
A57	ZG-21-07	below cut-off grade							
A58	ZG-21-08	below cut-off grade							
A59	ZG-21-09	nil							
A60	ZG-21-10	72.00	1.00	248	0.05	1.46			248
A60	and	79.00	1.00	276	0.01	0.87			276
A61	ZG-21-11	103.00	0.50	134	0.02	0.42			67
A62	ZG-21-12	nil							
A63	ZG-21-13	nil							
A64	ZG-21-14	36.00	6.00	399	0.01	0.02			2,394
A65	ZG-21-15	35.00	6.50	6,437	0.14	0.48			41,843
A65	and	79.00	3.00	109	0.11	0.58			328
A65	and	136.50	7.00	267	0.09	0.10			1,870
A65	and	146.50	1.50	316	0.08	0.02			474
A65	and	160.00	1.50	128	0.51	0.01			192
A66	ZG-21-16	193.00	1.50	135	0.01	0.32			203
A66	and	205.00	1.00	84	0.03	0.04			84
A66	and	240.00	1.50	290	0.03	0.10			435
A66	and	259.50	1.50	289	0.02	0.11			433
A67	ZG-21-17	1.50	1.00	184	0.01	0.07			184
A67	and	5.50	1.00	84	0.03	0.26			84
A67	and	16.00	1.50	180	0.01	0.21			270
A67	and	23.50	3.00	578	0.04	0.31			1,734
A67	and	169.50	3.00	284	0.01	0.56			851
A67	and	186.50	1.00	116	0.02	1.37			116
A67	and	229.00	1.00	240	0.07	1.36			240
A67	and	245.00	5.50	303	0.01	0.41			1,669
A67	and	258.00	1.00	360	0.01	0.52			360
A68	ZG-21-18	283.50	1.50	92	0.09	0.61			138
A68	and	289.50	0.50	128	0.01	0.39			64
A69	ZG-21-19	187.00	1.50	120	0.02	0.05			180
A69	and	193.50	2.00	142	0.01	0.05			284

TABLE APPENDIX H-1
UPDATED MINERALIZED INTERSECTIONS USING A CUT-OFF GRADE OF 75 G/T AG

Sequence	Hole ID	From (m)	Length (m)[1]	Ag (g/t)	Cu (%)	Zn (%)	Fe (%)	SG Dry	Ag x m
A6a	ZG-20-06bis	441.00	2.00	570	0.05	0.62			1,140
A6a	and	470.00	2.50	893	0.07	0.18			2,232
A70	ZG-21-20	180.00	1.00	84	0.01	0.03			84
A70	and	264.50	1.00	196	0.01	0.68			196
A71	ZG-21-21	306.50	5.50	2,887	0.04	0.25			15,876
A71	and	331.00	2.50	510	0.04	0.06			1,276
A71	and	351.00	4.50	306	0.01	0.01			1,378
A72	ZG-21-22	162.50	2.00	345	0.18	1.22			690
A72	and	167.00	2.00	91	0.01	0.81			182
A72	and	258.00	5.00	1,010	0.01	0.27			5,049
A73	ZG-21-23	17.50	1.50	122	0.01	0.20			183
A73	and	219.00	1.00	84	0.02	0.83			84
A74	ZG-21-24	nil							
A75	ZG-21-25	172.50	0.50	2,048	0.01	0.47			1,024
A76	ZG-21-26	198.00	1.00	136	0.01	0.39			136
A76	and	258.50	1.00	98	0.02	0.53			98
A77	ZG-21-27	178.00	0.50	96	0.01	0.22			48
A77	and	191.00	0.50	88	0.01	0.10			44
A77	and	211.50	1.50	228	0.01	0.05			342
A77	and	229.50	2.00	631	0.01	0.04			1,262
A77	and	321.00	1.00	380	0.25	0.06			380
A77	and	330.50	1.50	104	0.09	0.20			156
A77	and	335.00	2.00	120	0.09	0.19			240
A77	and	343.50	3.50	155	0.37	0.24			542
A77	and	350.00	2.50	162	0.19	0.24			404
A78	ZG-21-28	38.50	8.50	129	0.05	0.79			1,098
A78	and	50.50	2.50	173	0.06	0.92			432
A78	and	119.00	2.00	740	0.02	1.30			1,479
A79	ZG-21-29	223.00	1.00	76	0.02	0.44			76
A79	and	339.00	0.50	128	0.01	0.15			64
A81	ZG-21-31	8.00	1.50	340	0.01	0.15			510
A81	and	16.50	3.50	359	0.03	0.07			1,256
A81	and	29.00	1.50	268	0.01	0.08			402
A81	and	33.00	2.00	251	0.01	0.10			502
A81	and	209.50	0.50	293	0.01	0.29			147
A81	and	223.00	1.00	162	0.01	0.39			162
A82	ZG-21-30bis	20.50	1.00	1,863	0.01	0.60			1,863
A82	and	26.50	2.00	325	0.01	0.69			651
A82	and	41.00	1.00	86	0.01	0.07			86

TABLE APPENDIX H-1
UPDATED MINERALIZED INTERSECTIONS USING A CUT-OFF GRADE OF 75 G/T AG

Sequence	Hole ID	From (m)	Length (m)[1]	Ag (g/t)	Cu (%)	Zn (%)	Fe (%)	SG Dry	Ag x m
A82	and	153.00	15.50	162	0.02	0.46			2,504
A82	and	182.50	1.00	119	0.02	0.78			119
A83	ZG-21-32	131.50	0.50	88	0.01	0.24			44
A83	and	133.50	1.00	84	0.37	0.08			84
A84	ZG-21-33	117.00	1.00	167	0.02	0.30			167
A85	ZG-21-34	90.00	1.00	114	0.01	0.21			114
A85	and	190.00	1.00	91	0.01	0.06			91
A86	ZG-21-35	8.00	4.50	544	0.02	0.48			2,450
A86	and	119.00	3.00	501	0.06	1.35			1,504
A87	ZG-21-36	72.50	9.50	1,298	0.14	0.38			12,329
A87	and	106.00	2.00	157	1.90	0.09			314
A87	and	121.00	0.50	187	0.06	0.16			94
A87	and	214.00	2.00	132	0.22	0.11			264
A87	and	218.00	1.50	100	0.24	0.04			150
	ZG-21-37	103.00	1.00	158	0.01	0.02			158
A88	ZG-21-38	221.00	1.00	245	0.02	0.63			245
A88	and	262.50	0.50	264	0.02	1.00			132
A88	and	265.00	0.50	81	0.01	0.02			41
A89	ZG-21-39	211.50	3.00	385	0.03	1.04			1,154
	and	394.50	3.00	232	0.12	0.12			696
A90	ZG-21-40	7.00	3.00	258	0.02	0.21			773
A90	and	35.50	1.50	459	0.05	0.63			689
A90	and	80.00	6.00	845	0.04	0.63			5,070
A90	and	89.50	0.50	1,288	0.02	0.21			644
A90	and	105.50	0.50	84	0.02	0.87			42
A90	and	136.00	2.50	244	0.01	0.63			610
A90	and	159.50	1.00	247	0.02	1.22			247
A90	and	166.00	0.50	113	0.01	0.25			57
A90	and	217.00	2.00	107	0.25	0.34			214
A90	and	220.50	0.50	92	0.03	0.79			46
A90	and	246.00	1.00	156	0.01	0.60			156
A90	and	307.00	1.00	174	0.13	0.41			174
A90	and	310.50	1.50	1,662	0.09	0.31			2,493
A91	ZG-21-41	1.50	1.50	80	0.02	0.14			120
A91	and	10.50	10.50	448	0.03	0.63			4,706
A91	and	43.00	0.50	120	0.01	0.25			60
A91	and	101.00	1.00	100	0.01	1.30			100
A91	and	192.50	1.50	280	0.01	0.20			420
A91	and	302.50	3.50	3,527	0.09	0.02			12,344

TABLE APPENDIX H-1
UPDATED MINERALIZED INTERSECTIONS USING A CUT-OFF GRADE OF 75 G/T AG

Sequence	Hole ID	From (m)	Length (m)[1]	Ag (g/t)	Cu (%)	Zn (%)	Fe (%)	SG Dry	Ag x m
A92	ZG-21-42	4.50	1.50	272	0.01	0.78			408
A92	and	15.00	1.50	366	0.01	1.04			549
A92	and	76.00	0.50	476	0.01	1.15			238
A92	and	122.00	1.50	237	0.01	0.45			355
A93	ZG-21-43	6.00	1.50	264	0.01	0.20			396
A93	and	177.00	4.00	100	0.02	1.18			398
A93	and	224.00	2.00	2,311	0.01	0.34			4,622
A93	and	270.00	3.00	1,821	0.03	0.34			5,462
A93	and	359.50	1.50	148	0.39	0.02			222
A93	and	376.00	1.50	2,080	0.07	0.08			3,120
A93	and	448.00	1.50	124	0.04	0.17			186
A93	and	451.00	1.50	88	0.05	0.05			132
A94	ZG-21-44	98.00	1.00	216	0.01	0.28			216
A94	and	198.00	2.00	203	0.04	0.48			406
A95	ZG-21-45	115.00	1.00	252	0.02	1.31			252
A95	and	147.50	0.50	124	0.43	1.11			62
A95	and	165.00	4.50	1,030	0.02	1.07			4,634
A95	and	176.00	0.50	84	0.01	0.05			42
A95	and	181.00	0.50	288	0.03	0.33			144
A95	and	184.00	0.50	242	0.34	0.74			121
A95	and	187.00	5.00	537	0.01	0.65			2,687
A96	ZG-21-46	4.50	1.50	380	0.03	0.16			570
A96	and	23.50	1.50	228	0.13	0.71			342
A96	and	30.50	1.50	124	0.01	0.39			186
A96	and	56.50	3.50	273	0.08	0.71			955
A96	and	97.50	1.00	485	0.02	0.40			485
A97	ZG-21-47	nil							
A98	ZG-21-48	24.00	6.00	169	0.01	0.06			1,011
A98	and	33.50	4.00	142	0.02	0.64			567
A98	and	104.00	2.00	167	0.01	0.31			334
A98	and	111.50	1.00	694	0.01	0.39			694
A99	ZG-21-49	21.00	1.50	590	0.01	0.13			885
B101	ZG-SF-21-68	nil							
B104	ZG-SF-21-77	36.00	2.00	2,865	0.03	0.50			5,729
B104	and	48.00	1.50	244	0.01	0.05			366
B105	ZG-SF-21-78	27.00	1.50	76	0.24	0.12			114
B105	and	42.00	1.50	400	0.10	0.27			600
B105	and	98.00	0.50	174	0.01	0.15			87
B105	and	104.50	1.50	152	0.01	0.18			228

TABLE APPENDIX H-1
UPDATED MINERALIZED INTERSECTIONS USING A CUT-OFF GRADE OF 75 G/T AG

Sequence	Hole ID	From (m)	Length (m)[1]	Ag (g/t)	Cu (%)	Zn (%)	Fe (%)	SG Dry	Ag x m
B106	ZG-SF-21-79	37.00	1.00	181	0.04	0.97			181
B106	and	47.50	0.50	116	0.06	0.89			58
B106	and	55.00	1.50	220	0.01	0.22			330
B106	and	59.50	2.00	155	0.01	0.09			310
B107	ZG-SF-21-80	16.50	1.50	120	0.02	0.01			180
B107	and	46.00	1.50	281	0.03	0.20			422
B107	and	168.50	4.00	591	0.02	0.07			2,363
B108	ZG-SF-21-81	21.50	1.50	160	0.02	0.22			240
B109	ZG-SF-21-82	50.00	2.50	388	0.03	1.49			971
B110	ZG-SF-21-83	nil							
B111	ZG-SF-21-84	28.00	2.50	666	0.02	0.32			1,664
B112	ZG-SF-21-85	nil							
B113	ZG-SF-21-86	2.00	1.00	680	0.01	0.58			680
B113	and	13.50	1.00	839	0.01	0.31			839
B113	and	20.00	1.00	76	0.04	1.13			76
B113	and	42.00	3.50	1,171	0.02	0.38			4,099
B113	and	74.00	1.50	128	0.01	0.19			192
B114	ZG-SF-21-87	nil							
B115	ZG-SF-21-88	nil							
B116	ZG-SF-21-89	12.00	2.00	838	0.05	0.10			1,675
B116	and	36.00	1.50	76	0.01	0.01			114
B116	and	110.00	4.50	229	0.02	0.73			1,031
B116	and	117.00	3.00	334	0.01	0.26			1,001
B116	and	196.50	1.50	144	0.02	0.14			216
B116	and	217.50	2.00	923	0.01	0.09			1,845
B116	and	287.50	1.00	2,295	0.12	0.13			2,295
B118	ZG-SF-21-91	nil							
B119	ZG-SF-21-92	nil							
B120	ZG-SF-21-93	21.00	1.50	80	0.01	0.14			120
B120	and	30.00	1.00	76	0.03	0.68			76
B120	and	42.00	2.00	90	0.02	0.17			180
B120	and	55.50	0.50	160	0.01	0.33			80
B120	and	60.00	0.50	76	0.02	0.73			38
	ZG-SF-20-18	2.00	1.00	85					85
	and	15.00	12.00	854					10,248
	and	38.00	4.00	1,404					5,616
	and	43.00	3.00	76					228
B21	ZG-SF-20-19	6.00	2.00	1,542	0.05	1.74			3,084
B21	and	25.00	1.00	140	0.01	0.20			140

TABLE APPENDIX H-1
UPDATED MINERALIZED INTERSECTIONS USING A CUT-OFF GRADE OF 75 G/T AG

Sequence	Hole ID	From (m)	Length (m)[1]	Ag (g/t)	Cu (%)	Zn (%)	Fe (%)	SG Dry	Ag x m
B21	and	34.00	1.00	92	0.05	0.34			92
B21	and	61.00	1.00	1,440	0.01	0.79			1,440
B22	ZG-SF-20-20	below cut-off grade							
B23	ZG-SF-20-21	33.00	1.00	310	0.03	0.65			310
B23	and	49.50	1.00	145	0.02	0.19			145
B23	and	71.00	2.00	180	0.01	0.03			360
B24	ZG-SF-20-22	10.50	2.00	2,134	0.02	0.99			4,267
B24	and	65.00	1.50	364	0.01	0.29			546
B24	and	70.00	3.00	158	0.02	0.01			474
B25	ZG-SF-20-23	16.50	3.50	4,517	0.05	0.46			15,808
B25	and	28.50	2.50	128	0.03	0.37			320
B25	and	40.00	7.50	1,635	0.01	0.15			12,259
B25	and	62.50	3.00	316	0.01	0.34			948
B26	ZG-SF-20-24	0.00	2.00	736	0.09	2.11			1,472
B26	and	21.50	1.50	420	0.02	0.15			630
B26	and	31.00	6.50	1,566	0.03	0.33			10,178
B27	ZG-SF-20-25	0.00	3.00	1,680	0.06	1.08			5,040
B27	and	20.50	6.00	2,728	0.01	0.23			16,367
B27	and	33.50	5.50	186	0.01	0.09			1,024
B28	ZG-SF-20-26	121.50	4.00	394	0.03	0.50			1,576
B28	and	127.00	1.00	92	0.03	0.16			92
B29	ZG-SF-21-01	nil							
B30	ZG-SF-21-02	0.00	0.50	104	0.01	0.20			52
B30	and	12.00	1.00	100	0.52	0.18			100
B30	and	30.00	1.50	188	0.03	0.13			282
B30	and	43.00	0.50	168	0.07	0.19			84
B31	ZG-SF-21-03	37.00	4.50	147	0.03	0.49			662
B31	and	42.50	0.50	88	0.01	0.24			44
B32	ZG-SF-21-04	19.00	2.00	562	0.02	0.02			1,124
B32	and	23.50	5.00	1,344	0.03	0.06			6,722
B32	and	83.50	1.00	256	0.03	0.09			256
B32	and	88.50	1.00	132	0.01	0.11			132
B33	ZG-SF-21-05	31.50	4.50	1,201	0.10	0.10			5,403
B33	and	59.00	1.50	152	0.01	0.27			228
B34	ZG-SF-21-06	4.00	1.00	76	0.03	0.87			76
B35	ZG-SF-21-07	nil							
B36	ZG-SF-21-08	8.50	1.50	476	0.01	0.10			714
B36	and	42.50	2.50	130	0.01	0.49			324
B37	ZG-SF-21-09	0.00	1.00	76	0.01	0.12			76

TABLE APPENDIX H-1
UPDATED MINERALIZED INTERSECTIONS USING A CUT-OFF GRADE OF 75 G/T AG

Sequence	Hole ID	From (m)	Length (m)[1]	Ag (g/t)	Cu (%)	Zn (%)	Fe (%)	SG Dry	Ag x m
B37	and	10.00	1.00	151	0.01	0.29			151
B37	and	13.50	1.50	80	0.02	0.88			120
B37	and	22.50	3.50	206	0.02	0.43			721
B37	and	67.00	3.00	112	0.02	0.30			336
B37	and	96.50	1.50	84	0.04	0.03			126
B38	ZG-SF-21-10	16.00	1.50	180	0.01	0.13			270
B38	and	19.50	1.00	128	0.09	0.80			128
B38	and	31.50	3.50	302	0.03	0.54			1,058
B38	and	65.00	1.00	76	0.03	0.99			76
B39	ZG-SF-21-11	nil							
B40	ZG-SF-21-12	1.50	6.00	1,879	0.04	0.65			11,273
B40	and	8.50	0.50	91	0.02	0.73			46
B40	and	54.50	2.00	117	0.02	0.26			235
B40	and	77.00	2.00	120	0.15	1.17			240
B41	ZG-SF-21-13	9.50	2.00	259	0.02	0.25			519
B41	and	21.00	3.00	271	0.03	0.41			813
B41	and	44.00	1.00	116	0.04	0.38			116
B42	ZG-SF-21-14	2.00	2.00	106	0.06	0.80			212
B42	and	8.00	0.50	134	0.03	0.33			67
B42	and	42.00	4.00	111	0.02	0.29			444
B43	ZG-SF-21-15	nil							
B44	ZG-SF-21-16	13.50	0.50	1,100	0.01	0.04			550
B44	and	22.00	2.00	120	0.02	0.52			240
B44	and	31.00	1.00	460	0.02	0.10			460
B45	ZG-SF-21-17	nil							
B46	ZG-SF-21-18	45.50	4.50	103	0.02	0.52			462
B46	and	111.50	1.00	120	0.02	0.89			120
B47	ZG-SF-21-19	0.00	1.00	210	0.02	0.28			210
B47	and	4.00	6.00	304	0.02	0.20			1,826
B47	and	85.00	3.00	90	0.01	0.14			270
B48	ZG-SF-21-20	29.50	4.50	352	0.01	0.34			1,586
B48	and	51.00	5.00	253	0.04	0.72			1,266
B49	ZG-SF-21-21	49.00	1.00	100	0.02	0.51			100
B49	and	122.00	0.50	5,355	0.01	0.57			2,678
B49	and	127.00	1.50	199	0.03	0.29			299
B50	ZG-SF-21-22	0.00	1.50	1,437	0.02	0.34			2,156
B50	and	5.50	0.50	249	0.01	0.01			125
B51	ZG-SF-21-23	38.00	3.00	244	0.01	0.19			732
B52	ZG-SF-21-24	3.00	2.00	411	0.02	0.74			823

TABLE APPENDIX H-1
UPDATED MINERALIZED INTERSECTIONS USING A CUT-OFF GRADE OF 75 G/T AG

Sequence	Hole ID	From (m)	Length (m)[1]	Ag (g/t)	Cu (%)	Zn (%)	Fe (%)	SG Dry	Ag x m
B52	and	32.00	6.00	187	0.03	0.81			1,122
B52	and	43.00	3.50	123	0.04	0.28			431
B52	and	49.00	4.00	243	0.07	0.69			973
B52	and	61.50	0.50	131	0.14	0.91			66
B52	and	66.00	1.50	196	0.02	0.91			294
B54	ZG-SF-21-27	nil							
B55	ZG-SF-21-25	0.00	2.00	910	0.03	0.20			1,819
B55	and	6.00	3.00	306	0.01	0.26			919
B55	and	39.50	2.50	1,230	0.02	0.03			3,075
B56	ZG-SF-21-28	15.00	1.00	1,366	0.01	0.19			1,366
B56	and	65.50	1.50	128	0.17	0.08			192
B56	and	69.50	4.00	631	0.04	0.40			2,523
B57	ZG-SF-21-29	2.50	0.50	2,320	0.01	0.57			1,160
B57	and	7.00	0.50	224	0.13	0.94			112
B57	and	10.50	2.00	248	0.07	1.03			496
B58	ZG-SF-21-30	16.50	1.00	100	0.03	0.68			100
B58	and	23.50	1.50	363	0.01	0.14			545
B58	and	32.50	3.00	194	0.02	0.90			581
B58	and	37.00	0.50	154	0.01	0.12			77
B59	ZG-SF-21-31	nil							
B60	ZG-SF-21-32	1.50	0.50	140	0.08	0.53			70
B60	and	4.00	1.50	77	0.01	0.15			116
B61	ZG-SF-21-33	nil							
B62	ZG-SF-21-34	7.00	1.50	93	0.04	0.51			140
B62	and	11.50	0.50	172	0.05	0.58			86
B62	and	47.00	1.00	94	0.54	0.73			94
B62	and	56.00	3.00	247	0.02	0.25			740
B62	and	60.50	1.50	81	0.01	0.22			122
B62	and	94.00	1.50	192	0.01	0.21			288
B63	ZG-SF-21-35	58.50	8.50	425	0.02	0.59			3,611
B64	ZG-SF-21-36	2.50	3.50	428	0.02	0.06			1,499
B64	and	53.50	2.00	134	0.03	0.68			268
B65	ZG-SF-21-37	22.00	1.00	84	0.01	0.23			84
B65	and	27.50	4.50	194	0.08	1.26			871
B65	and	36.00	10.50	195	0.05	0.85			2,048
B67	ZG-SF-21-39	6.50	15.00	1,299	0.01	0.42			19,481
B67	and	23.50	2.00	108	0.03	0.20			215
B68	ZG-SF-21-40	33.00	3.00	406	0.03	0.29			1,218
B69	ZG-SF-21-41	4.00	0.50	166	0.08	0.14			83

TABLE APPENDIX H-1
UPDATED MINERALIZED INTERSECTIONS USING A CUT-OFF GRADE OF 75 G/T AG

Sequence	Hole ID	From (m)	Length (m)[1]	Ag (g/t)	Cu (%)	Zn (%)	Fe (%)	SG Dry	Ag x m
B70	ZG-SF-21-42	nil							
B71	ZG-SF-21-43	15.50	0.50	76	0.01	0.24			38
B71	and	44.50	4.50	309	0.02	0.07			1,390
B71	and	59.50	1.50	132	0.02	0.20			198
B72	ZG-SF-21-44	nil							
B73	ZG-SF-21-45	5.00	1.00	156	0.04	0.36			156
B74	ZG-SF-21-46	7.50	3.00	204	0.06	0.05			612
B74	and	26.00	6.00	252	0.06	0.26			1,512
B74	and	41.00	1.50	96	0.02	0.40			144
B74	and	84.00	1.50	160	0.01	0.15			240
B75	ZG-SF-21-47	25.50	3.00	310	0.01	0.12			930
B76	ZG-SF-21-48	nil							
B77	ZG-SF-21-49	286.00	1.50	92	0.18	0.13			138
B77	and	300.00	1.00	104	0.08	0.94			104
B78	ZG-SF-21-50	3.00	1.50	1,871	0.02	1.22			2,806
B78	and	87.00	1.00	1,012	5.00	0.24			1,012
B79	ZG-SF-21-51	nil							
B80	ZG-SF-21-52	20.00	5.50	994	0.01	0.27			5,468
B80	and	34.00	0.50	1,044	0.01	0.10			522
B80	and	37.50	0.50	160	0.05	0.38			80
B80	and	45.00	1.50	189	0.01	0.44			284
B80	and	60.00	1.50	76	0.02	0.94			114
B80	and	71.00	3.00	614	0.03	0.29			1,842
B81	ZG-SF-21-53	0.00	3.00	106	0.05	0.97			318
B81	and	59.00	1.50	1,547	0.01	0.05			2,321
B81	and	63.00	0.50	114	0.01	0.55			57
B82	ZG-SF-21-54	83.50	1.00	204	0.05	1.13			204
B83	ZG-SF-21-56	7.00	3.00	225	0.43	0.09			676
B83	and	15.00	8.50	603	0.05	0.94			5,124
B85	ZG-SF-21-58	27.00	1.50	824	0.02	0.85			1,236
B85	and	67.00	1.00	84	0.04	1.06			84
B86	ZG-SF-21-59	nil							
B87	ZG-SF-21-60	46.50	5.50	207	0.01	0.24			1,139
B87	and	63.50	1.50	84	0.09	0.62			126
B87	and	101.50	1.50	76	0.01	0.02			114
B88	ZG-SF-21-61	nil							
B89	ZG-SF-21-62	5.50	2.50	1,606	0.03	1.15			4,016
B90	ZG-SF-21-63	28.00	1.00	112	0.03	0.64			112
B90	and	51.00	3.00	526	0.02	0.07			1,578

TABLE APPENDIX H-1
UPDATED MINERALIZED INTERSECTIONS USING A CUT-OFF GRADE OF 75 G/T AG

Sequence	Hole ID	From (m)	Length (m)[1]	Ag (g/t)	Cu (%)	Zn (%)	Fe (%)	SG Dry	Ag x m
B92	ZG-SF-21-65	3.00	4.50	287	0.02	0.60			1,290
B93	ZG-SF-21-66	18.00	1.50	76	0.05	0.59			114
B93	and	42.00	1.50	1,452	0.05	0.50			2,178
B93	and	51.00	3.00	420	0.01	0.67			1,260
B93	and	56.50	2.00	700	0.05	0.27			1,399
B94	ZG-SF-21-67	19.50	2.00	204	0.02	0.18			408
	and	22.50	1.00	76	0.01	1.10			76
	and	70.50	13.50	1,383	0.09	1.03			18,674
	and	125.50	1.50	96	0.01	0.01			144
B97	ZG-SF-21-71	5.50	2.00	262	0.04	1.13			524
GT4	ZG-GT-21-04	nil							
GT9	ZG-GT-21-08	nil							
	T28-21-2030-01	3.60	3.60	116					418
	and	9.60	4.80	907					4,354
	T28-21-2030-02	10.80	6.00	344					2,064
	T28-21-2030-03	8.40	3.60	560					2,016
	T28-21-2030-03	13.20	10.80	133					1,436
T1570	T28-21-2030-10	nil							
T1571	T28-21-1990-11	nil							
T1572	T28-21-1990-12	nil							
T1573	T28-21-1990-13	nil							
T1574	T28-21-1988-14	nil							
T1575	T28-21-1990-15	nil							
T1576	T28-21-1990-16	nil							
T1577	T28-21-1990-17	nil							
T1578	T28-21-1990-17bis	nil							
T1579	T28-21-1988-18	4.80	1.20	1,292					1,550
T1579	and	12.00	3.60	1,299					4,676
T1580	T28-21-1988-19	nil							

TABLE APPENDIX H-1 UPDATED MINERALIZED INTERSECTIONS USING A CUT-OFF GRADE OF 75 G/T AG									
Sequence	**Hole ID**	**From (m)**	**Length (m)[1]**	**Ag (g/t)**	**Cu (%)**	**Zn (%)**	**Fe (%)**	**SG Dry**	**Ag x m**
T1581	T28-21-1988-20	nil							
T1582	T28-21-1988-21	6.00	1.20	493					592
T1582	and	10.80	12.00	676					8,112
T1583	T28-21-1988-22	12.00	4.80	351					1,685
T1584	T28-21-1988-23	7.20	2.40	161					386
T1584	and	12.00	4.80	258					1,238
T1585	T28-21-1988-24	7.20	2.40	584					1,402
T1585	and	14.40	2.40	278					667
T1586	T28-21-1988-25	0.00	8.40	356					2,990
T1586	and	10.80	13.20	186					2,455
T1587	T28-21-1988-26	nil							
T1588	T28-21-1988-27	nil							
T1589	T28-21-1988-28	nil							
T1590	T28-21-1975-29	3.60	2.40	475					1,140
T1590	and	9.60	4.80	840					4,032
T1591	T28-21-1975-30	10.80	4.80	840					4,032
T1592	T28-21-1975-31	nil							
T1593	T28-21-1975-33	nil							
T1594	T28-21-1975-34	2.40	10.80	204					2,203
T1595	T28-21-1975-35	9.60	3.60	415					1,494
T1596	T28-21-1975-36	nil							
T1597	T28-21-1975-37	nil							
T1598	T28-21-1975-38	nil							
T1599	T28-21-1975-39	14.40	1	400.00					480
T1600	T28-21-1975-40	nil							

TABLE APPENDIX H-1
UPDATED MINERALIZED INTERSECTIONS USING A CUT-OFF GRADE OF 75 G/T AG

Sequence	Hole ID	From (m)	Length (m)[1]	Ag (g/t)	Cu (%)	Zn (%)	Fe (%)	SG Dry	Ag x m
T1601	T28-21-1975-41	nil							
T1602	T28-21-1975-42	nil							
T1603	T28-21-1975-43	nil							
T1604	T28-21-1988-44	nil							
T1605	T28-21-1988-45	nil							
T1606	T28-21-2000-46	nil							
T1607	T28-21-2000-47	nil							
T1608	T28-21-2000-48	nil							
T1609	T28-21-2000-49	nil							
T1610	T28-21-2000-50	nil							
T1611	T28-21-2000-51	nil							
T1612	T28-21-2000-52	nil							
T1613	T28-21-2000-53	nil							
T1614	T28-21-2000-54	nil							
T1615	T28-21-2000-55	2.40	6.00	699					4,194
T1616	T28-21-2000-56	nil							
T1617	T28-21-2000-57	nil							
T1618	T28-21-2000-58	nil							
T1619	T28-21-2000-59	nil							
T1620	T28-21-2000-60	10.80	2.40	216					518
T1620	and	15.60	4.80	635					3,048
T1620	and	22.80	3.60	374					1,346
T1621	T28-21-2000-61	13.20	1.20	75					90
T1621	and	18.00	7.20	679					4,889
T1622	T28-21-2000-62	nil							

TABLE APPENDIX H-1
UPDATED MINERALIZED INTERSECTIONS USING A CUT-OFF GRADE OF 75 G/T AG

Sequence	Hole ID	From (m)	Length (m)[1]	Ag (g/t)	Cu (%)	Zn (%)	Fe (%)	SG Dry	Ag x m
T1623	T28-21-2000-63	nil							
T1624	T28-21-2000-64	nil							
T1625	T28-21-2000-65	0.00	7.20	770					5,544
T1626	T28-21-2000-66	15.60	1.20	281					337
T1627	T28-21-2000-67	nil							
T1628	T28-21-2000-68	nil							
T1629	T28-21-1975-69	nil							
T1630	T28-21-1975-70	nil							
T1631	T28-21-1975-71	nil							
T1632	T28-21-1975-72	nil							
T1633	T28-21-1975-73	nil							
T1634	T28-21-1975-74	nil							
T1635	T28-21-1975-75	16.80	3.60	209					752
T1636	T28-21-1975-76	22.80	1.20	1,084					1,301
T1637	T28-21-1975-77	nil							
T1638	T28-21-1975-78	nil							
T1639	T28-21-1975-79	nil							
T1640	T28-21-1975-80	nil							
T1641	T28-21-1975-81	nil							
T1642	T28-21-1975-82	nil							
T1643	T28-21-1975-83	nil							
T1644	T28-21-1975-84	nil							
T1645	T28-21-1975-85	nil							

TABLE APPENDIX H-1
UPDATED MINERALIZED INTERSECTIONS USING A CUT-OFF GRADE OF 75 G/T AG

Sequence	Hole ID	From (m)	Length (m)[1]	Ag (g/t)	Cu (%)	Zn (%)	Fe (%)	SG Dry	Ag x m
T1646	T28-21-1975-86	nil							
T1647	T28-21-1975-87	nil							
T1648	T28-21-1975-88	nil							
T1649	T28-21-1975-89	nil							
T1650	T28-21-1975-90	14.40	1.20	1,084					1,301
T1651	T28-21-1975-91	nil							
T1652	T28-21-1975-92	nil							
T1653	T28-21-1975-93	nil							
T1654	T28-21-1988-94	3.60	3.60	2,279					8,204
T1655	T28-21-1988-95	nil							
T1656	T28-21-1988-96	nil							
T1657	T28-21-1988-97	nil							
T1658	T28-21-1988-98	nil							
T1659	T28-21-1988-99	nil							
T1660	T28-21-1988-100	nil							
T1661	T28-21-1988-101	nil							
T1662	T28-21-2030-07	nil							
T1663	T28-21-1988-102	nil							
T1664	T28-21-2000-103	nil							
T1665	T28-21-2000-104	nil							
T1666	T28-21-2000-105	nil							
T1667	T28-21-2000-106	nil							
T1668	T28-21-2000-107	nil							

TABLE APPENDIX H-1
UPDATED MINERALIZED INTERSECTIONS USING A CUT-OFF GRADE OF 75 G/T AG

Sequence	Hole ID	From (m)	Length (m)[1]	Ag (g/t)	Cu (%)	Zn (%)	Fe (%)	SG Dry	Ag x m
T1669	T28-21-2000-108	nil							
T1670	T28-21-2000-109	nil							
T1671	T28-21-2000-110	nil							
T1672	T28-21-2000-111	nil							
T1673	T28-21-1975-112	nil							
T1674	T28-21-1975-113	nil							
T1675	T28-21-1975-114	nil							
T1676	T28-21-1975-115	nil							
T1677	T28-21-1975-116	nil							
T1678	T28-21-1975-117	nil							
T1679	T28-21-1975-118	nil							
T1680	T28-21-1975-119	nil							
T1681	T28-21-1975-120	1.20	8.40	1,599					13,432
T1681	and	19.20	3.60	298					1,073
T1682	T28-21-2030-122	nil							
T1683	T28-21-2030-123	nil							
T1684	T28-21-2030-124	nil							
T1685	T28-21-2030-125	0.00	2.40	586					1,406
T1686	T28-21-2030-126	nil							
T1687	T28-21-2030-127	6.00	1.20	149					179
T1688	T28-21-2030-128	nil							
T1689	T28-21-2030-129	6.00	2	522					1,253
T1689	and	25.20	1.20	142					170
T1690	T28-21-2030-130	14.40	4.80	493					2,366
T1690	and	20.40	4.80	89					427

TABLE APPENDIX H-1
UPDATED MINERALIZED INTERSECTIONS USING A CUT-OFF GRADE OF 75 G/T AG

Sequence	Hole ID	From (m)	Length (m)[1]	Ag (g/t)	Cu (%)	Zn (%)	Fe (%)	SG Dry	Ag x m
T1691	T28-21-2030-131	nil							
T1692	T28-21-2030-132	nil							
T1694	T28-21-2030-134	4.80	1.20	83					100
T1695	T28-21-2100-135	nil							
T1697	T28-21-2100-137	nil							
T1698	T28-21-2100-138	nil							
T1699	T28-21-2100-139	nil							
T1700	T28-21-2100-140	nil							
T1701	T28-21-2100-141	12.00	2.40	772					1,853
T1702	T28-21-2100-142	21.60	4.80	1,931					9,269
T1703	T28-21-2100-143	12.00	1.20	2,553					3,064
T1704	T28-21-2100-144	8.40	1.20	258					310
T1704	and	12.00	1.20	258					310
T1704	and	16.80	1.20	292					350
T1705	T28-21-2100-144bis	12.00	2.40	522					1,253
T1706	T28-21-2100-145	nil							
T1707	T28-21-2100-146	nil							
T1708	T28-21-2100-147	12.00	1.20	78					94
T1709	T28-21-2100-148	nil							
T1710	T28-21-2100-149	nil							
T1711	T28-21-2100-165	nil							
T1712	T28-21-2100-166	nil							
T1713	T28-21-2100-167	0.00	3.60	522					1,879
T1714	T28-21-2100-168	nil							

TABLE APPENDIX H-1
UPDATED MINERALIZED INTERSECTIONS USING A CUT-OFF GRADE OF 75 G/T AG

Sequence	Hole ID	From (m)	Length (m)[1]	Ag (g/t)	Cu (%)	Zn (%)	Fe (%)	SG Dry	Ag x m
T1715	T28-21-2100-169	nil							
T1716	T28-21-2100-170	nil							
T1717	T28-21-2100-171	nil							
T1718	T28-21-2100-172	nil							
T1719	T28-21-2100-173	nil							
T1720	T28-21-2100-174	nil							
T1721	T28-21-2100-175	nil							
T1722	T28-21-2100-176	nil							
T1723	T28-21-2100-177	nil							
T1725	T28-21-2100-178	nil							
T1726	T28-21-2100-179	nil							
T1727	T28-21-2100-180	nil							
T1728	T28-21-2100-181	nil							
T1729	T28-21-2100-182	nil							
T1730	T28-21-2100-183	nil							
T1731	T28-21-2100-184	nil							
T1732	T28-21-2100-184bis	nil							
T1734	T28-21-1975-151	7.20	1	79.00					95
T1734	and	16.80	3.60	103					371
T1735	T28-21-1975-152	nil							
T1736	T28-21-1975-153	nil							
T1740	T28-21-1975-157	0.00	6.00	303					1,818
T1740	and	10.80	2.40	89					214
T1740	and	16.80	2.40	96					230
T1741	T28-21-1975-222	nil							

TABLE APPENDIX H-1
UPDATED MINERALIZED INTERSECTIONS USING A CUT-OFF GRADE OF 75 G/T AG

Sequence	Hole ID	From (m)	Length (m)[1]	Ag (g/t)	Cu (%)	Zn (%)	Fe (%)	SG Dry	Ag x m
T1742	T28-21-1975-223	nil							
T1743	T28-21-1975-223bis	nil							
T1744	T28-21-1975-224	nil							
T1745	T28-21-1975-224bis	nil							
T1746	T28-21-1975-225	2.40	6.00	748					4,488
T1747	T28-21-1975-226	nil							
T1748	T28-21-1975-226bis	nil							
T1749	T28-21-1975-227	7.20	1.20	112					134
T1750	T28-21-1975-228	20.40	1.20	110					132
T1751	T28-21-1975-229	19.20	4.80	672					3,226
T1752	T28-21-1975-230	0.00	2.40	102					245
T1752	and	6.00	2.40	692					1,661
T1752	and	12.00	1.20	256					307
T1752	and	19.20	4.80	817					3,922
T1753	T28-21-1975-231	0.00	2.40	1,033					2,479
T1753	and	13.20	1.20	144					173
T1754	T28-21-1975-232	9.60	1.20	108					130
T1754	and	14.40	1.20	156					187
T1755	T28-21-1975-233	12.00	1.20	88					106
T1756	T28-21-1975-234	12.00	1.20	140					168
T1757	T28-21-1975-235	0.00	1.20	640					768
T1758	T28-21-1975-236	4.80	13.20	966					12,751
T1758	and	21.60	1.20	96					115
T1759	T28-21-1975-236bis	1.20	1.20	102					122
T1759	and	7.20	2.40	220					528
T1759	and	20.40	1.20	128					154
T1760	T28-21-1975-237	4.80	1.20	208					250

TABLE APPENDIX H-1
UPDATED MINERALIZED INTERSECTIONS USING A CUT-OFF GRADE OF 75 G/T AG

Sequence	Hole ID	From (m)	Length (m)[1]	Ag (g/t)	Cu (%)	Zn (%)	Fe (%)	SG Dry	Ag x m
T1760	and	10.80	1.20	168					202
T1761	T28-21-1975-237bis	8.40	1.20	96					115
T1762	T28-21-1975-238	nil							
T1763	T28-21-1975-238bis	nil							
T1764	T28-21-1975-239	8.40	2	92					221
T1765	T28-21-1975-239bis	nil							
T1766	T28-21-1975-240	9.60	1.20	164					197
T1767	T28-21-1975-240bis	15.60	2.40	114					274
T1768	T28-21-1975-241	nil							
T1769	T28-21-1975-241bis	nil							
T1770	T28-21-1975-242	nil							
T1771	T28-21-1975-242bis	15.60	2.40	1,876					4,502
T1772	T28-21-1975-243	nil							
T1773	T28-21-1975-243bis	12.00	1.20	140					168
T1774	T28-21-1975-244	0.00	2.40	322					773
T1774	and	4.80	1.20	79					95
T1775	T28-21-1975-245	nil							
T1776	T28-21-1975-245bis	nil							
T1777	T28-21-1975-246	10.80	1.20	280					336
T1778	T28-21-1975-246bis	0.00	3.60	126					454
T1778	and	4.80	1.20	98					118
T1778	and	12.00	1.20	124					149
T1778	and	20.40	6.00	370					2,220
T1779	T28-21-1975-247	13.20	1.20	12					14
T1780	T28-21-1975-248	0.00	2.40	320					768
T1780	and	7.20	1.20	174					209

TABLE APPENDIX H-1
UPDATED MINERALIZED INTERSECTIONS USING A CUT-OFF GRADE OF 75 G/T AG

Sequence	Hole ID	From (m)	Length (m)[1]	Ag (g/t)	Cu (%)	Zn (%)	Fe (%)	SG Dry	Ag x m
T1781	T28-21-1975-249	4.80	1.20	733					880
T1781	and	8.40	2.40	113					271
T1781	and	24.00	1.20	77					92
T1782	T28-21-1975-249bis	6.00	4.80	638					3,062
T1782	and	20.40	2.40	170					408
T1783	T28-21-1975-250	0.00	2.40	76					182
T1784	T28-21-1975-250bis	6.00	7.20	150					1,080
T1785	T28-21-1975-251	nil							
T1786	T28-21-1975-251bis	nil							
T1787	T28-21-1975-252	0.00	3.60	3,306					11,902
T1788	T28-21-1975-252bis	0.00	2.40	1,188					2,851
T1789	T28-21-1975-253	0.00	7.20	3,272					23,558
T1789	and	9.60	1.20	80					96
T1789	and	24.00	2.40	148					355
T1790	T28-21-1975-253bis	0.00	7.20	3,101					22,327
T1790	and	10.82	1.20	92					110
T1790	and	18.00	1.20	132					158
T1790	and	24.00	2.40	89					214
T1791	T28-21-1975-254	18.00	2.40	225					540
T1792	T28-21-1975-254bis	16.80	3.60	312					1,123
T1793	T28-21-1975-255	6.00	1.20	310					372
T1794	T28-21-1975-255bis	9.60	1.20	104					125
T1794	and	6.00	4.80	167					802
T1795	T28-21-1975-256	13.20	2.40	144					346
T1796	T28-21-1975-256bis	6.00	1.20	356					427
T1797	T28-21-1975-257	nil							
T1798	T28-21-1975-257bis	nil							

TABLE APPENDIX H-1
UPDATED MINERALIZED INTERSECTIONS USING A CUT-OFF GRADE OF 75 G/T AG

Sequence	Hole ID	From (m)	Length (m)[1]	Ag (g/t)	Cu (%)	Zn (%)	Fe (%)	SG Dry	Ag x m
T1799	T28-21-1975-258	2.40	2.40	300					720
T1800	T28-21-1975-258bis	10.8	2.40	330					792
T1801	T28-21-1975-259	6.00	4.80	824					3,955
T1802	T28-21-1975-259bis	4.80	1.20	181					217
T1802	and	8.40	3.60	1,270					4,572
T1802	and	14.40	2.40	231					554
T1804	T28-21-1975-260bis	2.40	9.60	622					5,971
T1804	and	22.80	1.20	83					100
T1805	T28-21-1975-261	nil							
T1806	T28-21-1975-261bis	6.00	13.20	521					6,877
T1807	T28-21-2100-185	nil							
T1808	T28-21-2100-185bis	6.00	13.20	521					6,877
T1809	T28-21-2100-186	nil							
T1810	T28-21-2100-186bis	0.00	2.40	182					437
T1810	and	4.80	4.80	149					715
T1811	T28-21-2100-187	2.40	2.40	242					581
T1812	T28-21-2100-187bis	2.40	2.40	117					281
T1812	and	16.80	4.80	524					2,515
T1813	T28-21-2100-188	12.00	9.60	614					5,894
T1814	T28-21-2100-188bis	8.40	13.20	480					6,336
T1815	T28-21-2100-189	12.00	1.20	193					232
T1816	T28-21-2100-189bis	13.20	1.20	112					134
T1817	T28-21-2125-158	nil							
T1818	T28-21-2125-159	nil							
T1819	T28-21-2125-160	20.40	2.40	815					1,956

TABLE APPENDIX H-1
UPDATED MINERALIZED INTERSECTIONS USING A CUT-OFF GRADE OF 75 G/T AG

Sequence	Hole ID	From (m)	Length (m)[1]	Ag (g/t)	Cu (%)	Zn (%)	Fe (%)	SG Dry	Ag x m
T1820	T28-21-2125-161	nil							
T1821	T28-21-2125-162	nil							
T1822	T28-21-2125-163	nil							
T1823	T28-21-2125-164	nil							
T1824	T28-21-2125-190	0.00	2.40	156					374
T1825	T28-21-2125-198	12.00	6.00	898					5,388
T1826	T28-21-2125-199	nil							
T1827	T28-21-2125-200	nil							
T1828	T28-21-2125-201	nil							
T1829	T28-21-2125-202	nil							
T1830	T28-21-2125-203	7.20	1.20	177					212
T1830	and	12.00	12.00	2,417					29,004
T1831	T28-21-2125-204	20.40	2.40	267					641
T1832	T28-21-2125-205	7.20	1.20	83					100
T1833	T28-21-2125-206	0.00	2.40	143					343
T1833	and	4.80	4.80	2,401					11,525
T1834	T28-21-2125-207	nil							
T1835	T28-21-2125-208	nil							
T1836	T28-21-2125-209	1.20	3.60	235					846
T1836	and	7.20	2.40	107					257
T1836	and	12.00	1.20	329					395
T1836	and	18.00	1.20	84					101
T1837	T28-21-2125-210	nil							
T1838	T28-21-2125-211	6.00	2.40	79					190
T1839	T28-21-2125-212	nil							

TABLE APPENDIX H-1
UPDATED MINERALIZED INTERSECTIONS USING A CUT-OFF GRADE OF 75 G/T AG

Sequence	Hole ID	From (m)	Length (m)[1]	Ag (g/t)	Cu (%)	Zn (%)	Fe (%)	SG Dry	Ag x m
T1840	T28-21-2125-213	nil							
T1841	T28-21-2125-214	1.20	2.40	632					1,517
T1842	T28-21-2125-215	6.00	1.20	75					90
T1842	and	10.80	4.80	266					1,277
T1842	and	19.20	2.40	147					353
T1842	and	16.80	3.60	628					2,261
T1843	T28-21-2125-216	nil							
T1844	T28-21-2125-217	4.80	2.40	111					266
T1844	and	13.20	7.20	404					2,909
T1845	T28-21-2125-218	0.00	2.40	339					814
T1846	T28-21-2125-219	nil							
T1847	T28-21-2125-220	20.40	1.20	103					124
T1848	T28-21-2125-221	7.20	2.40	1,401					3,362
TE1	T28-21-2000-01E	nil							
TE10	T28-21-2000-05Ebis	nil							
TE11	T28-21-2000-06E	15.60	7.20	92					662
TE11	and	24.00	2.40	78					187
TE12	T28-21-2000-06Ebis	nil							
TE13	T28-21-2000-07E	nil							
TE14	T28-21-2000-07Ebis	nil							
TE15	T28-21-2000-08E	nil							
TE16	T28-21-2000-08Ebis	nil							
TE17	T28-21-2000-09E	nil							
TE18	T28-21-2000-09Ebis	8.40	1.20	293					352
TE18	and	12.00	1.20	251					301
TE19	T28-21-2000-10E	19.20	3.60	309					1,112

TABLE APPENDIX H-1
UPDATED MINERALIZED INTERSECTIONS USING A CUT-OFF GRADE OF 75 G/T AG

Sequence	Hole ID	From (m)	Length (m)[1]	Ag (g/t)	Cu (%)	Zn (%)	Fe (%)	SG Dry	Ag x m
TE2	T28-21-2000-01Ebis	nil							
TE20	T28-21-2000-10Ebis	nil							
TE21	T28-21-2030-11E	nil							
TE22	T28-21-2030-11Ebis	21.60	1.20	136					163
TE23	T28-21-2030-12E	nil							
TE24	T28-21-2030-12Ebis	nil							
TE25	T28-21-2030-18E	21.60	1.20	148					178
TE26	T28-21-2030-18Ebis	10.80	1.20	104					125
TE27	T28-21-2030-19E	12.00	3.60	744					2,678
TE28	T28-21-2030-19Ebis	nil							
TE29	T28-21-2030-20E	nil							
TE3	T28-21-2000-02E	nil							
TE30	T28-21-2030-20Ebis	nil							
TE31	T28-21-2030-17E	18.00	2.40	88					211
TE32	T28-21-2030-17Ebis	nil							
TE33	T28-21-2030-16E	nil							
TE34	T28-21-2030-16Ebis	nil							
TE35	T28-21-2030-15E	nil							
TE36	T28-21-2030-15Ebis	nil							
TE37	T28-21-2030-14E	nil							
TE38	T28-21-2030-14Ebis	nil							
TE39	T28-21-2030-13E	nil							
TE4	T28-21-2000-02Ebis	0.00	2.40	536					1,286

TABLE APPENDIX H-1
UPDATED MINERALIZED INTERSECTIONS USING A CUT-OFF GRADE OF 75 G/T AG

Sequence	Hole ID	From (m)	Length (m)[1]	Ag (g/t)	Cu (%)	Zn (%)	Fe (%)	SG Dry	Ag x m
TE40	T28-21-2030-13Ebis	nil							
TE41	T28-21-1975-21E	0.00	7.20	3,065					22,068
TE42	T28-21-1975-21Ebis	2.40	4	4801					17,284
TE43	T28-21-1975-22E	nil							
TE44	T28-21-1975-22Ebis	nil							
TE45	T28-21-1975-23E	nil							
TE46	T28-21-1975-23Ebis	2.40	3.60	4,801					17,284
TE47	T28-21-1975-24E	6.00	1.20	132					158
TE48	T28-21-1975-24Ebis	1.20	1.20	116					139
TE48	and	6.00	1.20	232					278
TE49	T28-21-1975-25E	0.00	1.20	76					91
TE49	and	10.80	1.20	77					92
TE5	T28-21-2000-03E	nil							
TE50	T28-21-1975-25Ebis	nil							
TE51	T28-21-1975-26E	0.00	6.00	126					756
TE51	and	9.60	4.80	1,300					6,240
TE52	T28-21-1975-26Ebis	0.00	6.00	158					948
TE52	and	7.20	1.20	106					127
TE52	and	12.00	1.20	81					97
TE53	T28-21-1975-27E	4.80	1.20	98					118
TE54	T28-21-1975-27Ebis	4.80	10.80	108					1,166
TE55	T28-21-1975-29E	8.40	8.40	325					2,730
TE56	T28-21-1975-29Ebis	nil							
TE6	T28-21-2000-03Ebis	nil							
TE60	T28-21-1975-32E	nil							

TABLE APPENDIX H-1 UPDATED MINERALIZED INTERSECTIONS USING A CUT-OFF GRADE OF 75 G/T AG									
Sequence	**Hole ID**	**From (m)**	**Length (m)[1]**	**Ag (g/t)**	**Cu (%)**	**Zn (%)**	**Fe (%)**	**SG Dry**	**Ag x m**
TE61	T28-21-1975-32Ebis	nil							
TE62	T28-21-1975-33E	nil							
TE63	T28-21-1975-33Ebis	nil							
TE64	T28-21-1975-34E	nil							
TE66	T28-21-1975-35E	2.40	1.20	304					365
TE67	T28-21-1975-35Ebis	nil							
TE68	T28-21-1975-36E	nil							
TE69	T28-21-1975-36Ebis	nil							
TE7	T28-21-2000-04E	nil							
TE72	T28-21-1975-38E	9.60	1.20	80					96
TE73	T28-21-1975-38Ebis	nil							
TE74	T28-21-1975-39E	nil							
TE76	T28-21-1975-40E	nil							
TE77	T28-21-1975-40Ebis	nil							
TE78	T28-21-1975-31E	7.20	2.40	583					1,399
TE79	T28-21-1975-31Ebis	8.40	1.20	1,324					1,589
TE79	and	13.20	1.20	136					163
TE79	and	20.40	6.00	231					1,386
TE8	T28-21-2000-04Ebis	nil							
TE9	T28-21-2000-05E	nil							

Note: *1 Lengths are core lengths; true widths are not known at this time.*